

NOTICE!!

These documents have been scanned!

Do not place un-scanned documents beneath this notice!

Do not remove this notice from this file!

GPO Jacket No. 560-102
Print Order 61540
Rise Business Services, LLC
Job=AZ15 5/17/2019



Box Number= AZ15060



Claim Begin-End: AMC405828-AMC406026

1 Initial Receipt



AZ15060-9

AMC405526-AMC406355

United States Department of the Interior
Bureau of Land Management
 LANDS/RECREATION & PLANNING
 ONE N CENTRAL AVE
 PHOENIX, AZ 85004 -2203
 Phone:

Receipt

No: 2299110

Transaction #: 2371649	ENTERED INTO COMPUTER
Date of Transaction: 02/24/2011	
CUSTOMER:	MAR 23 2011 <i>FB</i>
FREEPORT MCMORAN MINERAL PROPERTIES 10861 N MAVINEE DR STE 141 ORO VALLEY, AZ 85737 US	

LINE #	QTY	DESCRIPTION	REMARKS	UNIT PRICE	TOTAL
		LOCATABLE MINERALS / MINING CLAIMS- NEW, UNADJUD, ONE OR MORE AUTH NOS / NEW MINING CLAIM PROCESSING FEE \$15 CASES: AMC405828/\$15.00, AMC405829/\$15.00, AMC405830/\$15.00, AMC405831/\$15.00, AMC405832/ \$15.00, AMC405833/\$15.00, AMC405834/\$15.00, AMC405835/\$15.00, AMC405836/\$15.00, AMC405837/ \$15.00, AMC405838/\$15.00, AMC405839/\$15.00, AMC405840/\$15.00, AMC405841/\$15.00, AMC405842/ \$15.00, AMC405843/\$15.00, AMC405844/\$15.00, AMC405845/\$15.00, AMC405846/\$15.00, AMC405847/ \$15.00, AMC405848/\$15.00, AMC405849/\$15.00, AMC405850/\$15.00, AMC405851/\$15.00, AMC405852/ \$15.00, AMC405853/\$15.00, AMC405854/\$15.00, AMC405855/\$15.00, AMC405856/\$15.00, AMC405857/ \$15.00, AMC405858/\$15.00, AMC405859/\$15.00, AMC405860/\$15.00, AMC405861/\$15.00, AMC405862/ \$15.00, AMC405863/\$15.00, AMC405864/\$15.00, AMC405865/\$15.00, AMC405866/\$15.00, AMC405867/ \$15.00, AMC405868/\$15.00, AMC405869/\$15.00, AMC405870/\$15.00, AMC405871/\$15.00, AMC405872/ \$15.00, AMC405873/\$15.00, AMC405874/\$15.00, AMC405875/\$15.00, AMC405876/\$15.00, AMC405877/ \$15.00, AMC405878/\$15.00, AMC405879/\$15.00, AMC405880/\$15.00, AMC405881/\$15.00, AMC405882/ \$15.00, AMC405883/\$15.00, AMC405884/\$15.00, AMC405885/\$15.00, AMC405886/\$15.00, AMC405887/ \$15.00, AMC405888/\$15.00, AMC405889/\$15.00, AMC405890/\$15.00, AMC405891/\$15.00, AMC405892/ \$15.00, AMC405893/\$15.00, AMC405894/\$15.00, AMC405895/\$15.00, AMC405896/\$15.00, AMC405897/ \$15.00, AMC405898/\$15.00, AMC405899/\$15.00, AMC405900/\$15.00, AMC405901/\$15.00, AMC405902/ \$15.00, AMC405903/\$15.00, AMC405904/\$15.00,			

1	<p>199.00</p> <p>AMC405905/\$15.00, AMC405906/\$15.00, AMC405907/ \$15.00, AMC405908/\$15.00, AMC405909/\$15.00, AMC405910/\$15.00, AMC405911/\$15.00, AMC405912/ \$15.00, AMC405913/\$15.00, AMC405914/\$15.00, AMC405915/\$15.00, AMC405916/\$15.00, AMC405917/ \$15.00, AMC405918/\$15.00, AMC405919/\$15.00, AMC405920/\$15.00, AMC405921/\$15.00, AMC405922/ \$15.00, AMC405923/\$15.00, AMC405924/\$15.00, AMC405925/\$15.00, AMC405926/\$15.00, AMC405927/ \$15.00, AMC405928/\$15.00, AMC405929/\$15.00, AMC405930/\$15.00, AMC405931/\$15.00, AMC405932/ \$15.00, AMC405933/\$15.00, AMC405934/\$15.00, AMC405935/\$15.00, AMC405936/\$15.00, AMC405937/ \$15.00, AMC405938/\$15.00, AMC405939/\$15.00, AMC405940/\$15.00, AMC405941/\$15.00, AMC405942/ \$15.00, AMC405943/\$15.00, AMC405944/\$15.00, AMC405945/\$15.00, AMC405946/\$15.00, AMC405947/ \$15.00, AMC405948/\$15.00, AMC405949/\$15.00, AMC405950/\$15.00, AMC405951/\$15.00, AMC405952/ \$15.00, AMC405953/\$15.00, AMC405954/\$15.00, AMC405955/\$15.00, AMC405956/\$15.00, AMC405957/ \$15.00, AMC405958/\$15.00, AMC405959/\$15.00, AMC405960/\$15.00, AMC405961/\$15.00, AMC405962/ \$15.00, AMC405963/\$15.00, AMC405964/\$15.00, AMC405965/\$15.00, AMC405966/\$15.00, AMC405967/ \$15.00, AMC405968/\$15.00, AMC405969/\$15.00, AMC405970/\$15.00, AMC405971/\$15.00, AMC405972/ \$15.00, AMC405973/\$15.00, AMC405974/\$15.00, AMC405975/\$15.00, AMC405976/\$15.00, AMC405977/ \$15.00, AMC405978/\$15.00, AMC405979/\$15.00, AMC405980/\$15.00, AMC405981/\$15.00, AMC405982/ \$15.00, AMC405983/\$15.00, AMC405984/\$15.00, AMC405985/\$15.00, AMC405986/\$15.00, AMC405987/ \$15.00, AMC405988/\$15.00, AMC405989/\$15.00, AMC405990/\$15.00, AMC405991/\$15.00, AMC405992/ \$15.00, AMC405993/\$15.00, AMC405994/\$15.00, AMC405995/\$15.00, AMC405996/\$15.00, AMC405997/ \$15.00, AMC405998/\$15.00, AMC405999/\$15.00, AMC406000/\$15.00, AMC406001/\$15.00, AMC406002/ \$15.00, AMC406003/\$15.00, AMC406004/\$15.00, AMC406005/\$15.00, AMC406006/\$15.00, AMC406007/ \$15.00, AMC406008/\$15.00, AMC406009/\$15.00, AMC406010/\$15.00, AMC406011/\$15.00, AMC406012/ \$15.00, AMC406013/\$15.00, AMC406014/\$15.00, AMC406015/\$15.00, AMC406016/\$15.00, AMC406017/ \$15.00, AMC406018/\$15.00, AMC406019/\$15.00, AMC406020/\$15.00, AMC406021/\$15.00, AMC406022/ \$15.00, AMC406023/\$15.00, AMC406024/\$15.00, AMC406025/\$15.00, AMC406026/\$15.00</p>		- n/a -	2985.00
	<p>LOCATABLE MINERALS / MINING CLAIMS- NEW, UNADJUD, ONE OR MORE AUTH NOS / NEW MINING CLAIM LOCATION FEE \$34 CASES: AMC405828/\$34.00, AMC405829/\$34.00,</p>			

2

199.00

AMC405830/\$34.00, AMC405831/\$34.00, AMC405832/
\$34.00, AMC405833/\$34.00, AMC405834/\$34.00,
AMC405835/\$34.00, AMC405836/\$34.00, AMC405837/
\$34.00, AMC405838/\$34.00, AMC405839/\$34.00,
AMC405840/\$34.00, AMC405841/\$34.00, AMC405842/
\$34.00, AMC405843/\$34.00, AMC405844/\$34.00,
AMC405845/\$34.00, AMC405846/\$34.00, AMC405847/
\$34.00, AMC405848/\$34.00, AMC405849/\$34.00,
AMC405850/\$34.00, AMC405851/\$34.00, AMC405852/
\$34.00, AMC405853/\$34.00, AMC405854/\$34.00,
AMC405855/\$34.00, AMC405856/\$34.00, AMC405857/
\$34.00, AMC405858/\$34.00, AMC405859/\$34.00,
AMC405860/\$34.00, AMC405861/\$34.00, AMC405862/
\$34.00, AMC405863/\$34.00, AMC405864/\$34.00,
AMC405865/\$34.00, AMC405866/\$34.00, AMC405867/
\$34.00, AMC405868/\$34.00, AMC405869/\$34.00,
AMC405870/\$34.00, AMC405871/\$34.00, AMC405872/
\$34.00, AMC405873/\$34.00, AMC405874/\$34.00,
AMC405875/\$34.00, AMC405876/\$34.00, AMC405877/
\$34.00, AMC405878/\$34.00, AMC405879/\$34.00,
AMC405880/\$34.00, AMC405881/\$34.00, AMC405882/
\$34.00, AMC405883/\$34.00, AMC405884/\$34.00,
AMC405885/\$34.00, AMC405886/\$34.00, AMC405887/
\$34.00, AMC405888/\$34.00, AMC405889/\$34.00,
AMC405890/\$34.00, AMC405891/\$34.00, AMC405892/
\$34.00, AMC405893/\$34.00, AMC405894/\$34.00,
AMC405895/\$34.00, AMC405896/\$34.00, AMC405897/
\$34.00, AMC405898/\$34.00, AMC405899/\$34.00,
AMC405900/\$34.00, AMC405901/\$34.00, AMC405902/
\$34.00, AMC405903/\$34.00, AMC405904/\$34.00,
AMC405905/\$34.00, AMC405906/\$34.00, AMC405907/
\$34.00, AMC405908/\$34.00, AMC405909/\$34.00,
AMC405910/\$34.00, AMC405911/\$34.00, AMC405912/
\$34.00, AMC405913/\$34.00, AMC405914/\$34.00,
AMC405915/\$34.00, AMC405916/\$34.00, AMC405917/
\$34.00, AMC405918/\$34.00, AMC405919/\$34.00,
AMC405920/\$34.00, AMC405921/\$34.00, AMC405922/
\$34.00, AMC405923/\$34.00, AMC405924/\$34.00,
AMC405925/\$34.00, AMC405926/\$34.00, AMC405927/
\$34.00, AMC405928/\$34.00, AMC405929/\$34.00,
AMC405930/\$34.00, AMC405931/\$34.00, AMC405932/
\$34.00, AMC405933/\$34.00, AMC405934/\$34.00,
AMC405935/\$34.00, AMC405936/\$34.00, AMC405937/
\$34.00, AMC405938/\$34.00, AMC405939/\$34.00,
AMC405940/\$34.00, AMC405941/\$34.00, AMC405942/
\$34.00, AMC405943/\$34.00, AMC405944/\$34.00,
AMC405945/\$34.00, AMC405946/\$34.00, AMC405947/
\$34.00, AMC405948/\$34.00, AMC405949/\$34.00,
AMC405950/\$34.00, AMC405951/\$34.00, AMC405952/
\$34.00, AMC405953/\$34.00, AMC405954/\$34.00,
AMC405955/\$34.00, AMC405956/\$34.00, AMC405957/
\$34.00, AMC405958/\$34.00, AMC405959/\$34.00,
AMC405960/\$34.00, AMC405961/\$34.00, AMC405962/

- n/a -

6766.00

\$34.00, AMC405963/\$34.00, AMC405964/\$34.00,
AMC405965/\$34.00, AMC405966/\$34.00, AMC405967/
\$34.00, AMC405968/\$34.00, AMC405969/\$34.00,
AMC405970/\$34.00, AMC405971/\$34.00, AMC405972/
\$34.00, AMC405973/\$34.00, AMC405974/\$34.00,
AMC405975/\$34.00, AMC405976/\$34.00, AMC405977/
\$34.00, AMC405978/\$34.00, AMC405979/\$34.00,
AMC405980/\$34.00, AMC405981/\$34.00, AMC405982/
\$34.00, AMC405983/\$34.00, AMC405984/\$34.00,
AMC405985/\$34.00, AMC405986/\$34.00, AMC405987/
\$34.00, AMC405988/\$34.00, AMC405989/\$34.00,
AMC405990/\$34.00, AMC405991/\$34.00, AMC405992/
\$34.00, AMC405993/\$34.00, AMC405994/\$34.00,
AMC405995/\$34.00, AMC405996/\$34.00, AMC405997/
\$34.00, AMC405998/\$34.00, AMC405999/\$34.00,
AMC406000/\$34.00, AMC406001/\$34.00, AMC406002/
\$34.00, AMC406003/\$34.00, AMC406004/\$34.00,
AMC406005/\$34.00, AMC406006/\$34.00, AMC406007/
\$34.00, AMC406008/\$34.00, AMC406009/\$34.00,
AMC406010/\$34.00, AMC406011/\$34.00, AMC406012/
\$34.00, AMC406013/\$34.00, AMC406014/\$34.00,
AMC406015/\$34.00, AMC406016/\$34.00, AMC406017/
\$34.00, AMC406018/\$34.00, AMC406019/\$34.00,
AMC406020/\$34.00, AMC406021/\$34.00, AMC406022/
\$34.00, AMC406023/\$34.00, AMC406024/\$34.00,
AMC406025/\$34.00, AMC406026/\$34.00

LOCATABLE MINERALS / MINING CLAIMS-
NEW, UNADJUD, ONE OR MORE AUTH NOS / NEW
MINING CLAIM MAINT FEE \$140

CASES: AMC405828/\$140.00, AMC405829/\$140.00,
AMC405830/\$140.00, AMC405831/\$140.00, AMC405832/
\$140.00, AMC405833/\$140.00, AMC405834/\$140.00,
AMC405835/\$140.00, AMC405836/\$140.00, AMC405837/
\$140.00, AMC405838/\$140.00, AMC405839/\$140.00,
AMC405840/\$140.00, AMC405841/\$140.00, AMC405842/
\$140.00, AMC405843/\$140.00, AMC405844/\$140.00,
AMC405845/\$140.00, AMC405846/\$140.00, AMC405847/
\$140.00, AMC405848/\$140.00, AMC405849/\$140.00,
AMC405850/\$140.00, AMC405851/\$140.00, AMC405852/
\$140.00, AMC405853/\$140.00, AMC405854/\$140.00,
AMC405855/\$140.00, AMC405856/\$140.00, AMC405857/
\$140.00, AMC405858/\$140.00, AMC405859/\$140.00,
AMC405860/\$140.00, AMC405861/\$140.00, AMC405862/
\$140.00, AMC405863/\$140.00, AMC405864/\$140.00,
AMC405865/\$140.00, AMC405866/\$140.00, AMC405867/
\$140.00, AMC405868/\$140.00, AMC405869/\$140.00,
AMC405870/\$140.00, AMC405871/\$140.00, AMC405872/
\$140.00, AMC405873/\$140.00, AMC405874/\$140.00,
AMC405875/\$140.00, AMC405876/\$140.00, AMC405877/
\$140.00, AMC405878/\$140.00, AMC405879/\$140.00,
AMC405880/\$140.00, AMC405881/\$140.00, AMC405882/
\$140.00, AMC405883/\$140.00, AMC405884/\$140.00,
AMC405885/\$140.00, AMC405886/\$140.00, AMC405887/

\$140.00, AMC405888/\$140.00, AMC405889/\$140.00,
AMC405890/\$140.00, AMC405891/\$140.00, AMC405892/
\$140.00, AMC405893/\$140.00, AMC405894/\$140.00,
AMC405895/\$140.00, AMC405896/\$140.00, AMC405897/
\$140.00, AMC405898/\$140.00, AMC405899/\$140.00,
AMC405900/\$140.00, AMC405901/\$140.00, AMC405902/
\$140.00, AMC405903/\$140.00, AMC405904/\$140.00,
AMC405905/\$140.00, AMC405906/\$140.00, AMC405907/
\$140.00, AMC405908/\$140.00, AMC405909/\$140.00,
AMC405910/\$140.00, AMC405911/\$140.00, AMC405912/
\$140.00, AMC405913/\$140.00, AMC405914/\$140.00,
AMC405915/\$140.00, AMC405916/\$140.00, AMC405917/
\$140.00, AMC405918/\$140.00, AMC405919/\$140.00,
AMC405920/\$140.00, AMC405921/\$140.00, AMC405922/
\$140.00, AMC405923/\$140.00, AMC405924/\$140.00,
AMC405925/\$140.00, AMC405926/\$140.00, AMC405927/
\$140.00, AMC405928/\$140.00, AMC405929/\$140.00,
AMC405930/\$140.00, AMC405931/\$140.00, AMC405932/
\$140.00, AMC405933/\$140.00, AMC405934/\$140.00,
AMC405935/\$140.00, AMC405936/\$140.00, AMC405937/
\$140.00, AMC405938/\$140.00, AMC405939/\$140.00,
AMC405940/\$140.00, AMC405941/\$140.00, AMC405942/
\$140.00, AMC405943/\$140.00, AMC405944/\$140.00,
AMC405945/\$140.00, AMC405946/\$140.00, AMC405947/
\$140.00, AMC405948/\$140.00, AMC405949/\$140.00,
AMC405950/\$140.00, AMC405951/\$140.00, AMC405952/
\$140.00, AMC405953/\$140.00, AMC405954/\$140.00,
AMC405955/\$140.00, AMC405956/\$140.00, AMC405957/
\$140.00, AMC405958/\$140.00, AMC405959/\$140.00,
AMC405960/\$140.00, AMC405961/\$140.00, AMC405962/
\$140.00, AMC405963/\$140.00, AMC405964/\$140.00,
AMC405965/\$140.00, AMC405966/\$140.00, AMC405967/
\$140.00, AMC405968/\$140.00, AMC405969/\$140.00,
AMC405970/\$140.00, AMC405971/\$140.00, AMC405972/
\$140.00, AMC405973/\$140.00, AMC405974/\$140.00,
AMC405975/\$140.00, AMC405976/\$140.00, AMC405977/
\$140.00, AMC405978/\$140.00, AMC405979/\$140.00,
AMC405980/\$140.00, AMC405981/\$140.00, AMC405982/
\$140.00, AMC405983/\$140.00, AMC405984/\$140.00,
AMC405985/\$140.00, AMC405986/\$140.00, AMC405987/
\$140.00, AMC405988/\$140.00, AMC405989/\$140.00,
AMC405990/\$140.00, AMC405991/\$140.00, AMC405992/
\$140.00, AMC405993/\$140.00, AMC405994/\$140.00,
AMC405995/\$140.00, AMC405996/\$140.00, AMC405997/
\$140.00, AMC405998/\$140.00, AMC405999/\$140.00,
AMC406000/\$140.00, AMC406001/\$140.00, AMC406002/
\$140.00, AMC406003/\$140.00, AMC406004/\$140.00,
AMC406005/\$140.00, AMC406006/\$140.00, AMC406007/
\$140.00, AMC406008/\$140.00, AMC406009/\$140.00,
AMC406010/\$140.00, AMC406011/\$140.00, AMC406012/
\$140.00, AMC406013/\$140.00, AMC406014/\$140.00,
AMC406015/\$140.00, AMC406016/\$140.00, AMC406017/
\$140.00, AMC406018/\$140.00, AMC406019/\$140.00,

3 199.00

- n/a - 27860.00

	AMC406020/\$140.00, AMC406021/\$140.00, AMC406022/ \$140.00, AMC406023/\$140.00, AMC406024/\$140.00, AMC406025/\$140.00, AMC406026/\$140.00			
--	---------------------------------------------------------------------------------------------------------------------------------------------------	--	--	--

TOTAL:				\$37,611.00
---------------	--	--	--	--------------------

PAYMENT INFORMATION				
1	AMOUNT:	37611.00	POSTMARKED:	02/22/2011
	TYPE:	CHECK	RECEIVED:	02/24/2011
	CHECK NO:	0000706927		
	NAME:	FREEPORT MCMORAN 333 N CENTRAL AVE PHOENIX AZ 85004 US		

REMARKS

This receipt was generated by the automated BLM Collections and Billing System and is a paper representation of a portion of the official electronic record contained therein.

Freeport-McMoRan Copper & Gold
10861 N. Mavinee Drive, Suite 141
Oro Valley, Arizona 85737



Bureau of Land Management
Arizona State Office
1 N Central Ave
Phoenix, AZ 85004-4427

NOTICE!!

These documents have been scanned!

Do not place un-scanned documents beneath this notice!

Do not remove this notice from this file!

GPO Jacket No. 560-102
Print Order 61540
Rise Business Services, LLC
Job=AZ15 5/17/2019



Box Number= AZ15060



Claim Begin-End: AMC405828-AMC406026

2 Correspondence



AZ15060-9

AMC405526-AMC406355

CERTIFIED MAIL™

UNITED STATES
DEPARTMENT OF THE INTERIOR
Bureau of Land Management
Arizona State Office
One N. Central Avenue, Suite 800
Phoenix, AZ 85004-4427



7013 0600 0001 7594 0764

UNITED STATES POSTAGE
U.S. OFFICIAL MAIL
PENALTY FOR PRIVATE USE \$300
PITNEY BOWES
02 1M
0004208279 JAN 15 2014
MAILED FROM ZIP CODE 85004
\$ 06.31⁰

OFFICIAL BUSINESS
PENALTY FOR PRIVATE USE \$300

RECEIVED
BLM AZ STATE OFFICE
2014 FEB -6 P 3:00
PHOENIX, ARIZONA

FREEPORT-MCMORAN MINERAL
10861 N MAVINEE DR. STE. 141
ORO VALLEY, AZ 85737-9540

NIL
1/17/14

NIXIE 855 SE 1000 0002/04/14
RETURN TO SENDER
UNCLAIMED
UNABLE TO FORWARD
BC: 85004442700 *2014-02306-16-43

850044427

SENDER: COMPLETE THIS SECTION

- Complete items 1, 2, and 3. Also complete item 4 if Restricted Delivery is desired.
- Print your name and address on the reverse so that we can return the card to you.
- Attach this card to the back of the mailpiece, or on the front if space permits.

1. Article Addressed to:

FREEMPORT-MCMORAN MINERAL
10861 N MAVINEE DR. STE. 141
ORO VALLEY, AZ 85737-9540

9310 / PB / AMC 405828

2. Article Number
(Transfer from service label)

7013 0600 0001 7594 0764

COMPLETE THIS SECTION ON DELIVERY

A. Signature Agent
 Addressee
X

B. Received by (Printed Name)

C. Date of Delivery

D. Is delivery address different from item 1? Yes
If YES, enter delivery address below: No

3. Service Type

- Certified Mail Express Mail
- Registered Return Receipt for Merchandise
- Insured Mail C.O.D.

4. Restricted Delivery? (Extra Fee) Yes



United States Department of the Interior

BUREAU OF LAND MANAGEMENT

Arizona State Office

One North Central Avenue, Suite 800

Phoenix, Arizona 85004-4427

www.blm.gov/az/

JAN 14 2014



In Reply Refer To:

3800 (9310) PB

AMC405828

CERTIFIED MAIL - RETURN RECEIPT REQUESTED No. 7013 0600 0001 7594 0764

DECISION

FREEPORT-MCMORAN MINERAL, PROP. :
10861 N MAVINEE DR. STE. 141 : This decision affects those claims shown
ORO VALLEY, AZ 85737-9540 : in the block below.

SEE ENCLOSURE FOR CLAIM NUMBERS AND CLAIM NAMES

MINING CLAIMS DECLARED FORFEIT

The mining claims listed above have been declared forfeit as of September 1, 2013, for failure to timely file the required maintenance fee payment or small miner's maintenance fee waiver (waiver).

Claimants are required to pay an annual non-refundable maintenance fee of \$140 per 20 acres, or submit a waiver, on or before September 1 of each year. (In accordance with 43 CFR 1822.14, because September 1, 2013, fell on a Sunday and Monday was a holiday, the payment was due the next business day, September 3, 2013.) These requirements were established by 30 U.S.C. 28f-1, as amended, and 43 Code of Federal Regulations (CFR) 3834 and 3835.

Our records do not show receipt of a maintenance fee payment or small miner waiver filed on or before the due date. Therefore, the claims listed above are forfeit.

This decision does not relieve you of the liability for reclamation of all areas disturbed by your activities on lands covered by the subject mining claim(s) and/or site(s). After you complete the reclamation, you must notify the authorized officer of the appropriate surface managing agency so that the authorized officer may conduct a final site inspection and determine whether you may be released from liability. If you fail to reclaim the land to the satisfaction of the authorized officer, the surface management agency may cite you for noncompliance under its surface management regulations.

For land administered by the Bureau of Land Management (BLM), if you fail to reclaim the land to the satisfaction of the authorized officer as required in 43 CFR Subpart 3809, BLM will issue an order of noncompliance under 43 CFR 3809.601(a). If you fail to comply with the non-compliance order, BLM may take further action under 43 CFR 3809.604. Failure to conduct reclamation is a prohibited act that may subject you to criminal penalties. See 43 CFR 3809.605(h) and 43 CFR 3809.700.

Appeal Procedures

This decision may be appealed to the Interior Board of Land Appeals, Office of the Secretary, in accordance with the regulations contained in 43 CFR, Part 4, and the enclosed Form 1842-1. If an appeal is taken, your notice of appeal must be filed in this office (at the above address) within 30 days from receipt of this decision. The appellant has the burden of showing that the decision appealed from is in error.

If you wish to file a petition pursuant to regulation 43 CFR 4.21 (58 FR 4939, January 19, 1993) for a stay of the effectiveness of this decision during the time that your appeal is being reviewed by the Board, the petition for a stay must accompany your notice of appeal. A petition for a stay is required to show sufficient justification based on the standards listed below. Copies of the notice of appeal and petition for a stay **must** also be submitted to each party named in this decision and to the Interior Board of Land Appeals and to the appropriate Office of the Solicitor (see 43 CFR 4.413) at the same time the original documents are filed with this office. If you request a stay, you have the burden of proof to demonstrate that a stay should be granted.

Standards for Obtaining a Stay

Except as otherwise provided by law or other pertinent regulation, a petition for a stay of a decision pending appeal shall show sufficient justification based on the following standards:

- (1) The relative harm to the parties if the stay is granted or denied,
- (2) The likelihood of the appellant's success on the merits,
- (3) The likelihood of immediate and irreparable harm if the stay is not granted, and
- (4) Whether the public interest favors granting the stay.

Please include your AMC serial number(s) on all correspondence. If additional information is required, please call Pauline Brown, at 602-417-9360.



Rebecca Heick
Group Administrator
Lands and Minerals

Enclosures

CLAIM NUMBER	LEAD FILE NUMBER	CLAIM NAME	CLAIMANT NAME
AMC405828	AMC405828	CB-0011	FREEPORT-MCMORAN MINERAL PROP
AMC405829	AMC405828	CB-0021	FREEPORT-MCMORAN MINERAL PROP
AMC405830	AMC405828	CB-0031	FREEPORT-MCMORAN MINERAL PROP
AMC405831	AMC405828	CB-0041	FREEPORT-MCMORAN MINERAL PROP
AMC405832	AMC405828	CB-0051	FREEPORT-MCMORAN MINERAL PROP
AMC405833	AMC405828	CB-0061	FREEPORT-MCMORAN MINERAL PROP
AMC405834	AMC405828	CB-0071	FREEPORT-MCMORAN MINERAL PROP
AMC405835	AMC405828	CB-0081	FREEPORT-MCMORAN MINERAL PROP
AMC405836	AMC405828	CB-0091	FREEPORT-MCMORAN MINERAL PROP
AMC405837	AMC405828	CB-0101	FREEPORT-MCMORAN MINERAL PROP
AMC405838	AMC405828	CB-0111	FREEPORT-MCMORAN MINERAL PROP
AMC405839	AMC405828	CB-0121	FREEPORT-MCMORAN MINERAL PROP
AMC405840	AMC405828	CB-0131	FREEPORT-MCMORAN MINERAL PROP
AMC405841	AMC405828	CB-0141	FREEPORT-MCMORAN MINERAL PROP
AMC405842	AMC405828	CB-0151	FREEPORT-MCMORAN MINERAL PROP
AMC405843	AMC405828	CB-0161	FREEPORT-MCMORAN MINERAL PROP
AMC405844	AMC405828	CB-0171	FREEPORT-MCMORAN MINERAL PROP
AMC405845	AMC405828	CB-0181	FREEPORT-MCMORAN MINERAL PROP
AMC405846	AMC405828	CB-0191	FREEPORT-MCMORAN MINERAL PROP
AMC405847	AMC405828	CB-0201	FREEPORT-MCMORAN MINERAL PROP
AMC405848	AMC405828	CB-0211	FREEPORT-MCMORAN MINERAL PROP
AMC405849	AMC405828	CB-0221	FREEPORT-MCMORAN MINERAL PROP
AMC405850	AMC405828	CB-0231	FREEPORT-MCMORAN MINERAL PROP
AMC405851	AMC405828	CB-0241	FREEPORT-MCMORAN MINERAL PROP
AMC405852	AMC405828	CB-0251	FREEPORT-MCMORAN MINERAL PROP
AMC405853	AMC405828	CB-0261	FREEPORT-MCMORAN MINERAL PROP
AMC405854	AMC405828	CB-0271	FREEPORT-MCMORAN MINERAL PROP
AMC405855	AMC405828	CB-0281	FREEPORT-MCMORAN MINERAL PROP
AMC405856	AMC405828	CB-0291	FREEPORT-MCMORAN MINERAL PROP
AMC405857	AMC405828	CB-0301	FREEPORT-MCMORAN MINERAL PROP
AMC405858	AMC405828	CB-0311	FREEPORT-MCMORAN MINERAL PROP
AMC405859	AMC405828	CB-0321	FREEPORT-MCMORAN MINERAL PROP
AMC405860	AMC405828	CB-0331	FREEPORT-MCMORAN MINERAL PROP
AMC405861	AMC405828	CB-0341	FREEPORT-MCMORAN MINERAL PROP
AMC405862	AMC405828	CB-0351	FREEPORT-MCMORAN MINERAL PROP
AMC405863	AMC405828	CB-0361	FREEPORT-MCMORAN MINERAL PROP
AMC405864	AMC405828	CB-0371	FREEPORT-MCMORAN MINERAL PROP
AMC405865	AMC405828	CB-0381	FREEPORT-MCMORAN MINERAL PROP
AMC405900	AMC405828	CB-0731	FREEPORT-MCMORAN MINERAL PROP
AMC405901	AMC405828	CB-0741	FREEPORT-MCMORAN MINERAL PROP
AMC405902	AMC405828	CB-0751	FREEPORT-MCMORAN MINERAL PROP
AMC405903	AMC405828	CB-0761	FREEPORT-MCMORAN MINERAL PROP
AMC405904	AMC405828	CB-0771	FREEPORT-MCMORAN MINERAL PROP
AMC405905	AMC405828	CB-0781	FREEPORT-MCMORAN MINERAL PROP
AMC405906	AMC405828	CB-0791	FREEPORT-MCMORAN MINERAL PROP
AMC405907	AMC405828	CB-0801	FREEPORT-MCMORAN MINERAL PROP
AMC405908	AMC405828	CB-0811	FREEPORT-MCMORAN MINERAL PROP
AMC405909	AMC405828	CB-0821	FREEPORT-MCMORAN MINERAL PROP
AMC405910	AMC405828	CB-0831	FREEPORT-MCMORAN MINERAL PROP
AMC405911	AMC405828	CB-0841	FREEPORT-MCMORAN MINERAL PROP
AMC405912	AMC405828	CB-0851	FREEPORT-MCMORAN MINERAL PROP

AMC405913	AMC405828	CB-0861	FREEPORT-MCMORAN MINERAL PROP
AMC405914	AMC405828	CB-0871	FREEPORT-MCMORAN MINERAL PROP
AMC405915	AMC405828	CB-0881	FREEPORT-MCMORAN MINERAL PROP
AMC405916	AMC405828	CB-0891	FREEPORT-MCMORAN MINERAL PROP
AMC405917	AMC405828	CB-0901	FREEPORT-MCMORAN MINERAL PROP
AMC405918	AMC405828	CB-0911	FREEPORT-MCMORAN MINERAL PROP
AMC405919	AMC405828	CB-0921	FREEPORT-MCMORAN MINERAL PROP
AMC405920	AMC405828	CB-0931	FREEPORT-MCMORAN MINERAL PROP
AMC405921	AMC405828	CB-0941	FREEPORT-MCMORAN MINERAL PROP
AMC405922	AMC405828	CB-0951	FREEPORT-MCMORAN MINERAL PROP
AMC405923	AMC405828	CB-0961	FREEPORT-MCMORAN MINERAL PROP
AMC405924	AMC405828	CB-0971	FREEPORT-MCMORAN MINERAL PROP
AMC405925	AMC405828	CB-0981	FREEPORT-MCMORAN MINERAL PROP
AMC405926	AMC405828	CB-0991	FREEPORT-MCMORAN MINERAL PROP
AMC405927	AMC405828	CB-1001	FREEPORT-MCMORAN MINERAL PROP
AMC405928	AMC405828	CB-1011	FREEPORT-MCMORAN MINERAL PROP
AMC405929	AMC405828	CB-1021	FREEPORT-MCMORAN MINERAL PROP
AMC405930	AMC405828	CB-1031	FREEPORT-MCMORAN MINERAL PROP
AMC405931	AMC405828	CB-1041	FREEPORT-MCMORAN MINERAL PROP
AMC405932	AMC405828	CB-1051	FREEPORT-MCMORAN MINERAL PROP
AMC405933	AMC405828	CB-1061	FREEPORT-MCMORAN MINERAL PROP
AMC405934	AMC405828	CB-1071	FREEPORT-MCMORAN MINERAL PROP
AMC405935	AMC405828	CB-1081	FREEPORT-MCMORAN MINERAL PROP

NOTICE!!

These documents have been scanned!

Do not place un-scanned documents beneath this notice!

Do not remove this notice from this file!

GPO Jacket No. 560-102
Print Order 61540
Rise Business Services, LLC
Job=AZ15 5/17/2019



Box Number= AZ15060



Claim Begin-End: AMC405828-AMC406026

3 Transfers



AZ15060-9

AMC405526-AMC406355

**NO
DOCUMENTS
FOUND**

NO DOCUMENTS FOUND
NO DOCUMENTS FOUND

NOTICE!!

These documents have been scanned!

Do not place un-scanned documents beneath this notice!

Do not remove this notice from this file!

GPO Jacket No. 560-102
Print Order 61540
Rise Business Services, LLC
Job=AZ15 5/17/2019



Box Number= AZ15060



Claim Begin-End: AMC405828-AMC406026

4 Miscellaneous



AZ15060-9

AMC405526-AMC406355

**NO
DOCUMENTS
FOUND**

NO DOCUMENTS FOUND
NO DOCUMENTS FOUND

NOTICE!!

These documents have been scanned!

Do not place un-scanned documents beneath this notice!

Do not remove this notice from this file!

GPO Jacket No. 560-102
Print Order 61540
Rise Business Services, LLC
Job=AZ15 5/17/2019



Box Number= AZ15060



Claim Begin-End: AMC405828-AMC406026

5 Annual Filings



AZ15060-9

AMC405526-AMC406355

405828

425280

July 1, 2018

After recording, return to:
Freeport-McMoRan Inc.
Attn: C. Loder
333 North Central Avenue
Phoenix, AZ 85004

Bureau of Land Management
Department of the Interior
One North Central Avenue
Phoenix, AZ 85004


2018

**NOTICE OF INTENT TO HOLD MINING CLAIMS AND PAYMENT OF BLM
MAINTENANCE FEE**

RE: Payment of Annual Maintenance Fee

Dear Sir or Madam:

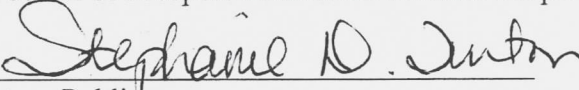
This will serve as notice that Freeport-McMoRan Mineral Properties Inc., whose address for purpose of this filing is Land and Water Department, 333 North Central Ave., Phoenix, Arizona 85004, intends to hold the mining claims and/or mill sites described on Exhibit A attached hereto for the assessment year ending at 12 o'clock, noon, on September 1, 2019 by payment of the annual maintenance fee of \$155 per claim or site. Payment of such amount is made herewith for such assessment year for each of the claims and sites, the name, and BLM serial number with the book and page or index number of recording of the location notice in the official records of Pinal County, AZ, of which, is set forth on Exhibit A attached hereto and by this reference incorporated herein.



Carolyn Loder for
Freeport-McMoRan Mineral Properties Inc.

State of Arizona)
) ss.
County of Maricopa)

The foregoing instrument was acknowledged before me on July 2nd, 2018, by Carolyn Loder, on behalf of Freeport-McMoRan Mineral Properties Inc.
(Seal)



Notary Public
My commission expires: 11-18-2019



2018 JUL 23 A 11:56

4217340




EXHIBIT A

County: Pinal

State: AZ

<u>BLM Serial #</u>	<u>Claim Name</u>	<u>Original Recording</u>		<u>Amended Recording</u>		<u>Location</u>
		<u>Recording #</u>	<u>Page #</u>	<u>Recording #</u>	<u>Page #</u>	
AMC 405866	CB-0391	2011-010745				SEC21-T08S-R16E
AMC 405867	CB-0401	2011-010746				SEC21-T08S-R16E
AMC 405868	CB-0411	2011-010747				SEC21-T08S-R16E
AMC 405869	CB-0421	2011-010748				SEC21-T08S-R16E
AMC 405870	CB-0431	2011-010749				SEC21-T08S-R16E
AMC 405871	CB-0441	2011-010750				SEC21-T08S-R16E
AMC 405872	CB-0451	2011-010751				SEC21-T08S-R16E
AMC 405873	CB-0461	2011-010752				SEC21-T08S-R16E
AMC 405874	CB-0471	2011-010753				SEC21-T08S-R16E
AMC 405875	CB-0481	2011-010754				SEC21-T08S-R16E
AMC 405876	CB-0491	2011-010755				SEC21-T08S-R16E
AMC 405877	CB-0501	2011-010756				SEC21-T08S-R16E
AMC 405878	CB-0511	2011-010757				SEC21-T08S-R16E
AMC 405879	CB-0521	2011-010758				SEC21-T08S-R16E
AMC 405880	CB-0531	2011-010759				SEC21-T08S-R16E
AMC 405881	CB-0541	2011-010760				SEC21-T08S-R16E
AMC 405882	CB-0551	2011-010761				SEC21-T08S-R16E
AMC 405883	CB-0561	2011-010762				SEC21-T08S-R16E
AMC 405884	CB-0571	2011-010763				SEC21-T08S-R16E
AMC 405885	CB-0581	2011-010764				SEC21-T08S-R16E
AMC 405886	CB-0591	2011-010765				SEC21-T08S-R16E
AMC 405887	CB-0601	2011-010766				SEC21-T08S-R16E
AMC 405888	CB-0611	2011-010767				SEC21-T08S-R16E
AMC 405889	CB-0621	2011-010768				SEC22-T08S-R16E
AMC 405890	CB-0631	2011-010769				SEC22-T08S-R16E
AMC 405891	CB-0641	2011-010770				SEC22-T08S-R16E
AMC 405892	CB-0651	2011-010771				SEC22-T08S-R16E
AMC 405893	CB-0661	2011-010772				SEC22-T08S-R16E
AMC 405894	CB-0671	2011-010773				SEC22-T08S-R16E
AMC 405895	CB-0681	2011-010774				SEC22-T08S-R16E
AMC 405896	CB-0691	2011-010775				SEC22-T08S-R16E
AMC 405897	CB-0701	2011-010776				SEC22-T08S-R16E
AMC 405898	CB-0711	2011-010777				SEC21-T08S-R16E
AMC 405899	CB-0721	2011-010778				SEC21-T08S-R16E
AMC 405936	CB-1091	2011-010815				SEC22-T08S-R16E
AMC 405937	CB-1101	2011-010816				SEC22-T08S-R16E
AMC 405938	CB-1111	2011-010817				SEC22-T08S-R16E
AMC 405939	CB-1121	2011-010818				SEC22-T08S-R16E

Date: 10/30/2017

PHOENIX, ARIZONA

2018 JUL 23 11:51 AM

RECEIVED
LAND OFFICE

EXHIBIT A

County: Pinal

State: AZ

<u>BLM Serial #</u>	<u>Claim Name</u>	<u>Original Recording</u>		<u>Amended Recording</u>		<u>Location</u>
		<u>Recording #</u>	<u>Page #</u>	<u>Recording #</u>	<u>Page #</u>	
AMC 405940	CB-1131	2011-010819				SEC22-T08S-R16E
AMC 405941	CB-1141	2011-010820				SEC22-T08S-R16E
AMC 405942	CB-1151	2011-010821				SEC22-T08S-R16E
AMC 405943	CB-1161	2011-010822				SEC22-T08S-R16E
AMC 405944	CB-1171	2011-010823				SEC22-T08S-R16E
AMC 405945	CB-1181	2011-010824				SEC22-T08S-R16E
AMC 405946	CB-1191	2011-010825				SEC22-T08S-R16E
AMC 405947	CB-1201	2011-010826				SEC22-T08S-R16E
AMC 405948	CB-1211	2011-010827				SEC22-T08S-R16E
AMC 405949	CB-1221	2011-010828				SEC22-T08S-R16E
AMC 405950	CB-1231	2011-010829				SEC22-T08S-R16E
AMC 405951	CB-1241	2011-010830				SEC22-T08S-R16E
AMC 405952	CB-1251	2011-010831				SEC22-T08S-R16E
AMC 405953	CB-1261	2011-010832				SEC22-T08S-R16E
AMC 405954	CB-1271	2011-010833				SEC22-T08S-R16E
AMC 405955	CB-1281	2011-010834				SEC22-T08S-R16E
AMC 405956	CB-1291	2011-010835				SEC22-T08S-R16E
AMC 405957	CB-1301	2011-010836				SEC22-T08S-R16E
AMC 405958	CB-1311	2011-010837				SEC22-T08S-R16E
AMC 405959	CB-1321	2011-010838				SEC22-T08S-R16E
AMC 405960	CB-1331	2011-010839				SEC22-T08S-R16E
AMC 405961	CB-1341	2011-010840				SEC22-T08S-R16E
AMC 405962	CB-1351	2011-010841				SEC22-T08S-R16E
AMC 405963	CB-1361	2011-010842				SEC15-T08S-R16E
AMC 405964	CB-1371	2011-010843				SEC15-T08S-R16E
AMC 405965	CB-1381	2011-010844				SEC15-T08S-R16E
AMC 405966	CB-1391	2011-010845				SEC15-T08S-R16E
AMC 405967	CB-1401	2011-010846				SEC15-T08S-R16E
AMC 405968	CB-1411	2011-010847				SEC15-T08S-R16E
AMC 405969	CB-1421	2011-010848				SEC15-T08S-R16E
AMC 405970	CB-1431	2011-010849				SEC15-T08S-R16E
AMC 405971	CB-1441	2011-010850				SEC15-T08S-R16E
AMC 405972	CB-1451	2011-010851				SEC15-T08S-R16E
AMC 405973	CB-1461	2011-010852				SEC15-T08S-R16E
AMC 405974	CB-1471	2011-010853				SEC15-T08S-R16E
AMC 405975	CB-1481	2011-010854				SEC15-T08S-R16E
AMC 405976	CB-1491	2011-010855				SEC15-T08S-R16E
AMC 405977	CB-1501	2011-010856				SEC15-T08S-R16E

Date: 10/30/2017

RECEIVED
 PHOENIX, ARIZONA
 2018 JUL 23 A 11: 57
 PINAL STATE OFFICE

EXHIBIT A

County: Pinal

State: AZ

<u>BLM Serial #</u>	<u>Claim Name</u>	<u>Original Recording</u>		<u>Amended Recording</u>		<u>Location</u>
		<u>Recording #</u>	<u>Page #</u>	<u>Recording #</u>	<u>Page #</u>	
AMC 405978	CB-1511	2011-010857				SEC15-T08S-R16E
AMC 405979	CB-1521	2011-010858				SEC15-T08S-R16E
AMC 405980	CB-1531	2011-010859				SEC15-T08S-R16E
AMC 405981	CB-1541	2011-010860				SEC15-T08S-R16E
AMC 405982	CB-1551	2011-010861				SEC15-T08S-R16E
AMC 405983	CB-1561	2011-010862				SEC15-T08S-R16E
AMC 405984	CB-1571	2011-010863				SEC15-T08S-R16E
AMC 405985	CB-1581	2011-010864				SEC15-T08S-R16E
AMC 405986	CB-1591	2011-010865				SEC15-T08S-R16E
AMC 405987	CB-1601	2011-010866				SEC15-T08S-R16E
AMC 405988	CB-1611	2011-010867				SEC15-T08S-R16E
AMC 405989	CB-1621	2011-010868				SEC15-T08S-R16E
AMC 405990	CB-1631	2011-010869				SEC15-T08S-R16E
AMC 405991	CB-1641	2011-010870				SEC15-T08S-R16E
AMC 405992	CB-1651	2011-010871				SEC15-T08S-R16E
AMC 405993	CB-1661	2011-010872				SEC15-T08S-R16E
AMC 405994	CB-1671	2011-010873				SEC15-T08S-R16E
AMC 405995	CB-1681	2011-010874				SEC15-T08S-R16E
AMC 405996	CB-1691	2011-010875				SEC15-T08S-R16E
AMC 405997	CB-1701	2011-010876				SEC15-T08S-R16E
AMC 405998	CB-1711	2011-010877				SEC15-T08S-R16E
AMC 405999	CB-1721	2011-010878				SEC28-T08S-R16E
AMC 406000	CB-1731	2011-010879				SEC28-T08S-R16E
AMC 406001	CB-1741	2011-010880				SEC28-T08S-R16E
AMC 406002	CB-1751	2011-010881				SEC28-T08S-R16E
AMC 406003	CB-1761	2011-010882				SEC28-T08S-R16E
AMC 406004	CB-1771	2011-010883				SEC28-T08S-R16E
AMC 406005	CB-1781	2011-010884				SEC28-T08S-R16E
AMC 406006	CB-1791	2011-010885				SEC28-T08S-R16E
AMC 406007	CB-1801	2011-010886				SEC28-T08S-R16E
AMC 406008	CB-1811	2011-010887				SEC28-T08S-R16E
AMC 406009	CB-1821	2011-010888				SEC28-T08S-R16E
AMC 406010	CB-1831	2011-010889				SEC28-T08S-R16E
AMC 406011	CB-1841	2011-010890		2011-029334		SEC28-T08S-R16E
AMC 406012	CB-1851	2011-010891		2011-029335		SEC28-T08S-R16E
AMC 406013	CB-1861	2011-010892		2011-029336		SEC28-T08S-R16E
AMC 406014	CB-1871	2011-010893		2011-029337		SEC28-T08S-R16E
AMC 406015	CB-1881	2011-010894				SEC27-T08S-R16E

Date: 10/30/2017

RECEIVED
 PINAL COUNTY STATE OFFICE
 JUL 23 11:51 AM '17

EXHIBIT A

County: Pinal

State: AZ

<u>BLM Serial #</u>	<u>Claim Name</u>	<u>Original Recording</u>		<u>Amended Recording</u>		<u>Location</u>
		<u>Recording #</u>	<u>Page #</u>	<u>Recording #</u>	<u>Page #</u>	
AMC 406016	CB-1891	2011-010895				SEC27-T08S-R16E
AMC 406017	CB 1901	2011-010896				SEC27-T08S-R16E
AMC 406018	CB-1911	2011-010897				SEC27-T08S-R16E
AMC 406019	CB-1921	2011-010898				SEC27-T08S-R16E
AMC 406020	CB-1931	2011-010899				SEC27-T08S-R16E
AMC 406021	CB-1941	2011-010900				SEC27-T08S-R16E
AMC 406022	CB-1951	2011-010901				SEC27-T08S-R16E
AMC 406023	CB-1961	2011-010902				SEC27-T08S-R16E
AMC 406024	CB-1971	2011-010903				SEC27-T08S-R16E
AMC 406025	CB-1981	2011-010904				SEC27-T08S-R16E
AMC 406026	CB-1991	2011-010905				SEC27-T08S-R16E
AMC 425280	CB-0371	2013-085513				SEC21-T08S-R16E
AMC 425281	CB-0381	2013-085512				SEC21-T08S-R16E
No. Of Claims	127					

RECEIVED
2013 JUL 23 A 11: 57
PINAL COUNTY STATE OFFICE
PHOENIX, ARIZONA

United States Department of the Interior

Bureau of Land Management

DIV OF LANDS, MINRLS & ENERGY

ONE N CENTRAL AVE

PHOENIX, AZ 85004 -4427

Phone: 602-417-9200

Receipt

No:

4217340

Transaction #: 4332472	
Date of Transaction: 07/23/2018	
CUSTOMER:	
FREEPORT MCMORAN MINERAL PROPERTIES INC 333 N CENTRAL AVE PHOENIX, AZ 85004-2121 US	

LINE #	QTY	DESCRIPTION	REMARKS	UNIT PRICE	TOTAL
1	1.00	LOCATABLE MINERALS / MINING CLAIMS- NOT NEW-UNADJUD, ONE AUTH NO. ONLY / MINING CLAIM MONEY RECEIVED CASES: AMC405866/\$19685.00	MAINT 2019/127	- n/a -	19685.00
TOTAL:					\$19,685.00

PAYMENT INFORMATION			
1	AMOUNT:	19685.00	POSTMARKED: N/A
	TYPE:	CHECK	RECEIVED: 07/23/2018
	CHECK NO:	0000901004	
	NAME:	FREEPORT MCMORAN MINERAL INC 333 N CENTRAL AVE PHOENIX AZ 85004-2121 US	

REMARKS

This receipt was generated by the automated BLM Collections and Billing System and is a paper representation of a portion of the official electronic record contained therein.

405828

425280

May 9, 2017

After recording, return to:
Freeport-McMoRan Inc.
Attn: C. Loder
333 North Central Avenue
Phoenix, AZ 85004

Bureau of Land Management
Department of the Interior
One North Central Avenue
Phoenix, AZ 85004

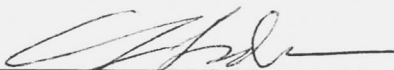
2017

NOTICE OF INTENT TO HOLD MINING CLAIMS AND PAYMENT OF BLM MAINTENANCE FEE

RE: Payment of Annual Maintenance Fee

Dear Sir or Madam:

This will serve as notice that Freeport-McMoRan Mineral Properties Inc., whose address for purpose of this filing is Land and Water Department, 333 North Central Ave., Phoenix, Arizona 85004, intends to hold the mining claims and/or mill sites described on Exhibit A attached hereto for the assessment year ending at 12 o'clock, noon, on September 1, 2018 by payment of the annual maintenance fee of \$155 per claim or site. Payment of such amount is made herewith for such assessment year for each of the claims and sites, the name, and BLM serial number with the book and page or index number of recording of the location notice in the official records of Pinal County, AZ, of which, is set forth on Exhibit A attached hereto and by this reference incorporated herein.




Carolyn Loder for
Freeport-McMoRan Mineral Properties Inc.

State of Arizona)
) ss.
County of Maricopa)

RECEIVED
BLM AZ STATE OFFICE
2017 MAY 10 A 11:51
PHOENIX, ARIZONA

The foregoing instrument was acknowledged before me on May 9th, 2017, by Carolyn Loder, on behalf of Freeport-McMoRan Mineral Properties Inc.
(Seal)


STEPHANIE D. TURTON
Notary Public - State of Arizona
MARICOPA COUNTY
My Commission Expires Nov. 18, 2019



Stephanie D. Turton
Notary Public
My commission expires: 11-18-2019

ENTERED
MAY 11 2017
BY: R. Am

EXHIBIT A

County: Pinal

State: AZ

<u>BLM Serial #</u>	<u>Claim Name</u>	<u>Original Recording</u>		<u>Amended Recording</u>		<u>Location</u>
		<u>Recording #</u>	<u>Page #</u>	<u>Recording #</u>	<u>Page #</u>	
AMC 405866	CB-0391	2011-010745				SEC21-T08S-R16E
AMC 405867	CB-0401	2011-010746				SEC21-T08S-R16E
AMC 405868	CB-0411	2011-010747				SEC21-T08S-R16E
AMC 405869	CB-0421	2011-010748				SEC21-T08S-R16E
AMC 405870	CB-0431	2011-010749				SEC21-T08S-R16E
AMC 405871	CB-0441	2011-010750				SEC21-T08S-R16E
AMC 405872	CB-0451	2011-010751				SEC21-T08S-R16E
AMC 405873	CB-0461	2011-010752				SEC21-T08S-R16E
AMC 405874	CB-0471	2011-010753				SEC21-T08S-R16E
AMC 405875	CB-0481	2011-010754				SEC21-T08S-R16E
AMC 405876	CB-0491	2011-010755				SEC21-T08S-R16E
AMC 405877	CB-0501	2011-010756				SEC21-T08S-R16E
AMC 405878	CB-0511	2011-010757				SEC21-T08S-R16E
AMC 405879	CB-0521	2011-010758				SEC21-T08S-R16E
AMC 405880	CB-0531	2011-010759				SEC21-T08S-R16E
AMC 405881	CB-0541	2011-010760				SEC21-T08S-R16E
AMC 405882	CB-0551	2011-010761				SEC21-T08S-R16E
AMC 405883	CB-0561	2011-010762				SEC21-T08S-R16E
AMC 405884	CB-0571	2011-010763				SEC21-T08S-R16E
AMC 405885	CB-0581	2011-010764				SEC21-T08S-R16E
AMC 405886	CB-0591	2011-010765				SEC21-T08S-R16E
AMC 405887	CB-0601	2011-010766				SEC21-T08S-R16E
AMC 405888	CB-0611	2011-010767				SEC21-T08S-R16E
AMC 405889	CB-0621	2011-010768				SEC22-T08S-R16E
AMC 405890	CB-0631	2011-010769				SEC22-T08S-R16E
AMC 405891	CB-0641	2011-010770				SEC22-T08S-R16E
AMC 405892	CB-0651	2011-010771				SEC22-T08S-R16E
AMC 405893	CB-0661	2011-010772				SEC22-T08S-R16E
AMC 405894	CB-0671	2011-010773				SEC22-T08S-R16E
AMC 405895	CB-0681	2011-010774				SEC22-T08S-R16E
AMC 405896	CB-0691	2011-010775				SEC22-T08S-R16E
AMC 405897	CB-0701	2011-010776				SEC22-T08S-R16E
AMC 405898	CB-0711	2011-010777				SEC21-T08S-R16E
AMC 405899	CB-0721	2011-010778				SEC21-T08S-R16E
AMC 405936	CB-1091	2011-010815				SEC22-T08S-R16E
AMC 405937	CB-1101	2011-010816				SEC22-T08S-R16E
AMC 405938	CB-1111	2011-010817				SEC22-T08S-R16E
AMC 405939	CB-1121	2011-010818				SEC22-T08S-R16E

Date: 2/14/2017

Page 1

RECEIVED
PINAL COUNTY RECORDER'S OFFICE
FEB 14 2017 10:47 AM

EXHIBIT A

County: Pinal

State: AZ

<u>BLM Serial #</u>	<u>Claim Name</u>	<u>Original Recording</u>		<u>Amended Recording</u>		<u>Location</u>
		<u>Recording #</u>	<u>Page #</u>	<u>Recording #</u>	<u>Page #</u>	
AMC 405940	CB-1131	2011-010819				SEC22-T08S-R16E
AMC 405941	CB-1141	2011-010820				SEC22-T08S-R16E
AMC 405942	CB-1151	2011-010821				SEC22-T08S-R16E
AMC 405943	CB-1161	2011-010822				SEC22-T08S-R16E
AMC 405944	CB-1171	2011-010823				SEC22-T08S-R16E
AMC 405945	CB-1181	2011-010824				SEC22-T08S-R16E
AMC 405946	CB-1191	2011-010825				SEC22-T08S-R16E
AMC 405947	CB-1201	2011-010826				SEC22-T08S-R16E
AMC 405948	CB-1211	2011-010827				SEC22-T08S-R16E
AMC 405949	CB-1221	2011-010828				SEC22-T08S-R16E
AMC 405950	CB-1231	2011-010829				SEC22-T08S-R16E
AMC 405951	CB-1241	2011-010830				SEC22-T08S-R16E
AMC 405952	CB-1251	2011-010831				SEC22-T08S-R16E
AMC 405953	CB-1261	2011-010832				SEC22-T08S-R16E
AMC 405954	CB-1271	2011-010833				SEC22-T08S-R16E
AMC 405955	CB-1281	2011-010834				SEC22-T08S-R16E
AMC 405956	CB-1291	2011-010835				SEC22-T08S-R16E
AMC 405957	CB-1301	2011-010836				SEC22-T08S-R16E
AMC 405958	CB-1311	2011-010837				SEC22-T08S-R16E
AMC 405959	CB-1321	2011-010838				SEC22-T08S-R16E
AMC 405960	CB-1331	2011-010839				SEC22-T08S-R16E
AMC 405961	CB-1341	2011-010840				SEC22-T08S-R16E
AMC 405962	CB-1351	2011-010841				SEC22-T08S-R16E
AMC 405963	CB-1361	2011-010842				SEC15-T08S-R16E
AMC 405964	CB-1371	2011-010843				SEC15-T08S-R16E
AMC 405965	CB-1381	2011-010844				SEC15-T08S-R16E
AMC 405966	CB-1391	2011-010845				SEC15-T08S-R16E
AMC 405967	CB-1401	2011-010846				SEC15-T08S-R16E
AMC 405968	CB-1411	2011-010847				SEC15-T08S-R16E
AMC 405969	CB-1421	2011-010848				SEC15-T08S-R16E
AMC 405970	CB-1431	2011-010849				SEC15-T08S-R16E
AMC 405971	CB-1441	2011-010850				SEC15-T08S-R16E
AMC 405972	CB-1451	2011-010851				SEC15-T08S-R16E
AMC 405973	CB-1461	2011-010852				SEC15-T08S-R16E
AMC 405974	CB-1471	2011-010853				SEC15-T08S-R16E
AMC 405975	CB-1481	2011-010854				SEC15-T08S-R16E
AMC 405976	CB-1491	2011-010855				SEC15-T08S-R16E
AMC 405977	CB-1501	2011-010856				SEC15-T08S-R16E

Date: 2/14/2017

Page 2

RECEIVED
FEB 15 2017
PINAL COUNTY

EXHIBIT A

County: Pinal

State: AZ

<u>BLM Serial #</u>	<u>Claim Name</u>	<u>Original Recording</u>		<u>Amended Recording</u>		<u>Location</u>
		<u>Recording #</u>	<u>Page #</u>	<u>Recording #</u>	<u>Page #</u>	
AMC 405978	CB-1511	2011-010857				SEC15-T08S-R16E
AMC 405979	CB-1521	2011-010858				SEC15-T08S-R16E
AMC 405980	CB-1531	2011-010859				SEC15-T08S-R16E
AMC 405981	CB-1541	2011-010860				SEC15-T08S-R16E
AMC 405982	CB-1551	2011-010861				SEC15-T08S-R16E
AMC 405983	CB-1561	2011-010862				SEC15-T08S-R16E
AMC 405984	CB-1571	2011-010863				SEC15-T08S-R16E
AMC 405985	CB-1581	2011-010864				SEC15-T08S-R16E
AMC 405986	CB-1591	2011-010865				SEC15-T08S-R16E
AMC 405987	CB-1601	2011-010866				SEC15-T08S-R16E
AMC 405988	CB-1611	2011-010867				SEC15-T08S-R16E
AMC 405989	CB-1621	2011-010868				SEC15-T08S-R16E
AMC 405990	CB-1631	2011-010869				SEC15-T08S-R16E
AMC 405991	CB-1641	2011-010870				SEC15-T08S-R16E
AMC 405992	CB-1651	2011-010871				SEC15-T08S-R16E
AMC 405993	CB-1661	2011-010872				SEC15-T08S-R16E
AMC 405994	CB-1671	2011-010873				SEC15-T08S-R16E
AMC 405995	CB-1681	2011-010874				SEC15-T08S-R16E
AMC 405996	CB-1691	2011-010875				SEC15-T08S-R16E
AMC 405997	CB-1701	2011-010876				SEC15-T08S-R16E
AMC 405998	CB-1711	2011-010877				SEC15-T08S-R16E
AMC 405999	CB-1721	2011-010878				SEC28-T08S-R16E
AMC 406000	CB-1731	2011-010879				SEC28-T08S-R16E
AMC 406001	CB-1741	2011-010880				SEC28-T08S-R16E
AMC 406002	CB-1751	2011-010881				SEC28-T08S-R16E
AMC 406003	CB-1761	2011-010882				SEC28-T08S-R16E
AMC 406004	CB-1771	2011-010883				SEC28-T08S-R16E
AMC 406005	CB-1781	2011-010884				SEC28-T08S-R16E
AMC 406006	CB-1791	2011-010885				SEC28-T08S-R16E
AMC 406007	CB-1801	2011-010886				SEC28-T08S-R16E
AMC 406008	CB-1811	2011-010887				SEC28-T08S-R16E
AMC 406009	CB-1821	2011-010888				SEC28-T08S-R16E
AMC 406010	CB-1831	2011-010889				SEC28-T08S-R16E
AMC 406011	CB-1841	2011-010890		2011-029334		SEC28-T08S-R16E
AMC 406012	CB-1851	2011-010891		2011-029335		SEC28-T08S-R16E
AMC 406013	CB-1861	2011-010892		2011-029336		SEC28-T08S-R16E
AMC 406014	CB-1871	2011-010893		2011-029337		SEC28-T08S-R16E
AMC 406015	CB-1881	2011-010894				SEC27-T08S-R16E

Date: 2/14/2017

EXHIBIT A

County: Pinal

State: AZ

<u>BLM Serial #</u>	<u>Claim Name</u>	<u>Original Recording</u>		<u>Amended Recording</u>		<u>Location</u>
		<u>Recording #</u>	<u>Page #</u>	<u>Recording #</u>	<u>Page #</u>	
AMC 406016	CB-1891	2011-010895				SEC27-T08S-R16E
AMC 406017	CB 1901	2011-010896				SEC27-T08S-R16E
AMC 406018	CB-1911	2011-010897				SEC27-T08S-R16E
AMC 406019	CB-1921	2011-010898				SEC27-T08S-R16E
AMC 406020	CB-1931	2011-010899				SEC27-T08S-R16E
AMC 406021	CB-1941	2011-010900				SEC27-T08S-R16E
AMC 406022	CB-1951	2011-010901				SEC27-T08S-R16E
AMC 406023	CB-1961	2011-010902				SEC27-T08S-R16E
AMC 406024	CB-1971	2011-010903				SEC27-T08S-R16E
AMC 406025	CB-1981	2011-010904				SEC27-T08S-R16E
AMC 406026	CB-1991	2011-010905				SEC27-T08S-R16E
AMC 425280	CB-0371	2013-085513				SEC21-T08S-R16E
AMC 425281	CB-0381	2013-085512				SEC21-T08S-R16E
No. Of Claims	127					

RECEIVED
PINAL AZ STATE OFFICE
2017 MAY 10 A 11:54
PHOENIX, ARIZONA

**United States Department of the Interior
Bureau of Land Management**
DIV OF LANDS, MINRLS & ENERGY
ONE N CENTRAL AVE
PHOENIX, AZ 85004 -4427
Phone: 602-417-9200

Receipt

No: 3833571

Transaction #: 3941859	
Date of Transaction: 05/10/2017	
CUSTOMER:	
FREEPORT MCMORAN MINERAL PROPERTIES INC 333 N CENTRAL AVE PHOENIX, AZ 85004-2121 US	

LINE #	QTY	DESCRIPTION	REMARKS	UNIT PRICE	TOTAL
1	1.00	LOCATABLE MINERALS / MINING CLAIMS- NOT NEW-UNADJUD, ONE AUTH NO. ONLY / MINING CLAIM MONEY RECEIVED CASES: AMC405866/\$19685.00	2-18 MAINT/127	- n/a -	19685.00
TOTAL:					\$19,685.00

PAYMENT INFORMATION			
1	AMOUNT:	19685.00	POSTMARKED: N/A
	TYPE:	CHECK	RECEIVED: 05/10/2017
	CHECK NO:	0000876484	
	NAME:	FREEPORT MCMORAN MINERAL PROPERTIES INC 333 N CENTRAL AVE PHOENIX AZ 85004-2121 US	

REMARKS

This receipt was generated by the automated BLM Collections and Billing System and is a paper representation of a portion of the official electronic record contained therein.

405828

425280

August 9, 2016

After recording, return to:
Freeport-McMoRan Inc.
Attn: C. Loder
333 North Central Avenue
Phoenix, AZ 85004

Bureau of Land Management
Department of the Interior
One North Central Avenue
Phoenix, AZ 85004

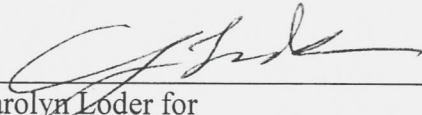
2016

**NOTICE OF INTENT TO HOLD MINING CLAIMS AND PAYMENT OF BLM
MAINTENANCE FEE**

RE: Payment of Annual Maintenance Fee

Dear Sir or Madam:

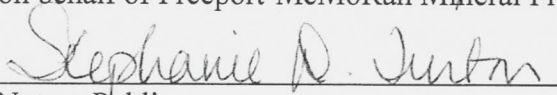
This will serve as notice that Freeport-McMoRan Mineral Properties Inc., whose address for purpose of this filing is Land and Water Department, 333 North Central Ave., Phoenix, Arizona 85004, intends to hold the mining claims and/or mill sites described on Exhibit A attached hereto for the assessment year ending at 12 o'clock, noon, on September 1, 2017 by payment of the annual maintenance fee of \$155 per claim or site. Payment of such amount is made herewith for such assessment year for each of the claims and sites, the name, and BLM serial number with the book and page or index number of recording of the location notice in the official records of Pinal County, AZ, of which, is set forth on Exhibit A attached hereto and by this reference incorporated herein.



Carolyn Loder for
Freeport-McMoRan Mineral Properties Inc.

State of Arizona)
) ss.
County of Maricopa)

The foregoing instrument was acknowledged before me on August 9th, 2016, by Carolyn Loder, on behalf of Freeport-McMoRan Mineral Properties Inc.
(Seal)



Notary Public
My commission expires: 11-18-2019



PHOENIX, ARIZONA
AUG 11 2016
RECEIVED
BLM AZ STATE OFFICE
BY: RANA

EXHIBIT A

County: Pinal

State: AZ

BLM Serial #	Claim Name	Original Recording		Amended Recording		Location
		Recording #	Page #	Recording #	Page #	
AMC 405866	CB-0391	2011-010745				SEC21-T08S-R16E
AMC 405867	CB-0401	2011-010746				SEC21-T08S-R16E
AMC 405868	CB-0411	2011-010747				SEC21-T08S-R16E
AMC 405869	CB-0421	2011-010748				SEC21-T08S-R16E
AMC 405870	CB-0431	2011-010749				SEC21-T08S-R16E
AMC 405871	CB-0441	2011-010750				SEC21-T08S-R16E
AMC 405872	CB-0451	2011-010751				SEC21-T08S-R16E
AMC 405873	CB-0461	2011-010752				SEC21-T08S-R16E
AMC 405874	CB-0471	2011-010753				SEC21-T08S-R16E
AMC 405875	CB-0481	2011-010754				SEC21-T08S-R16E
AMC 405876	CB-0491	2011-010755				SEC21-T08S-R16E
AMC 405877	CB-0501	2011-010756				SEC21-T08S-R16E
AMC 405878	CB-0511	2011-010757				SEC21-T08S-R16E
AMC 405879	CB-0521	2011-010758				SEC21-T08S-R16E
AMC 405880	CB-0531	2011-010759				SEC21-T08S-R16E
AMC 405881	CB-0541	2011-010760				SEC21-T08S-R16E
AMC 405882	CB-0551	2011-010761				SEC21-T08S-R16E
AMC 405883	CB-0561	2011-010762				SEC21-T08S-R16E
AMC 405884	CB-0571	2011-010763				SEC21-T08S-R16E
AMC 405885	CB-0581	2011-010764				SEC21-T08S-R16E
AMC 405886	CB-0591	2011-010765				SEC21-T08S-R16E
AMC 405887	CB-0601	2011-010766				SEC21-T08S-R16E
AMC 405888	CB-0611	2011-010767				SEC21-T08S-R16E
AMC 405889	CB-0621	2011-010768				SEC22-T08S-R16E
AMC 405890	CB-0631	2011-010769				SEC22-T08S-R16E
AMC 405891	CB-0641	2011-010770				SEC22-T08S-R16E
AMC 405892	CB-0651	2011-010771				SEC22-T08S-R16E
AMC 405893	CB-0661	2011-010772				SEC22-T08S-R16E
AMC 405894	CB-0671	2011-010773				SEC22-T08S-R16E
AMC 405895	CB-0681	2011-010774				SEC22-T08S-R16E
AMC 405896	CB-0691	2011-010775				SEC22-T08S-R16E
AMC 405897	CB-0701	2011-010776				SEC22-T08S-R16E
AMC 405898	CB-0711	2011-010777				SEC21-T08S-R16E
AMC 405899	CB-0721	2011-010778				SEC21-T08S-R16E
AMC 405936	CB-1091	2011-010815				SEC22-T08S-R16E
AMC 405937	CB-1101	2011-010816				SEC22-T08S-R16E
AMC 405938	CB-1111	2011-010817				SEC22-T08S-R16E
AMC 405939	CB-1121	2011-010818				SEC22-T08S-R16E

Date: 6/10/2016

RECEIVED
BLM AZ STATE OFFICE

Page 1

EXHIBIT A

County: Pinal

State: AZ

BLM Serial #	Claim Name	Original Recording		Amended Recording		Location
		Recording #	Page #	Recording #	Page #	
AMC 405940	CB-1131	2011-010819				SEC22-T08S-R16E
AMC 405941	CB-1141	2011-010820				SEC22-T08S-R16E
AMC 405942	CB-1151	2011-010821				SEC22-T08S-R16E
AMC 405943	CB-1161	2011-010822				SEC22-T08S-R16E
AMC 405944	CB-1171	2011-010823				SEC22-T08S-R16E
AMC 405945	CB-1181	2011-010824				SEC22-T08S-R16E
AMC 405946	CB-1191	2011-010825				SEC22-T08S-R16E
AMC 405947	CB-1201	2011-010826				SEC22-T08S-R16E
AMC 405948	CB-1211	2011-010827				SEC22-T08S-R16E
AMC 405949	CB-1221	2011-010828				SEC22-T08S-R16E
AMC 405950	CB-1231	2011-010829				SEC22-T08S-R16E
AMC 405951	CB-1241	2011-010830				SEC22-T08S-R16E
AMC 405952	CB-1251	2011-010831				SEC22-T08S-R16E
AMC 405953	CB-1261	2011-010832				SEC22-T08S-R16E
AMC 405954	CB-1271	2011-010833				SEC22-T08S-R16E
AMC 405955	CB-1281	2011-010834				SEC22-T08S-R16E
AMC 405956	CB-1291	2011-010835				SEC22-T08S-R16E
AMC 405957	CB-1301	2011-010836				SEC22-T08S-R16E
AMC 405958	CB-1311	2011-010837				SEC22-T08S-R16E
AMC 405959	CB-1321	2011-010838				SEC22-T08S-R16E
AMC 405960	CB-1331	2011-010839				SEC22-T08S-R16E
AMC 405961	CB-1341	2011-010840				SEC22-T08S-R16E
AMC 405962	CB-1351	2011-010841				SEC22-T08S-R16E
AMC 405963	CB-1361	2011-010842				SEC15-T08S-R16E
AMC 405964	CB-1371	2011-010843				SEC15-T08S-R16E
AMC 405965	CB-1381	2011-010844				SEC15-T08S-R16E
AMC 405966	CB-1391	2011-010845				SEC15-T08S-R16E
AMC 405967	CB-1401	2011-010846				SEC15-T08S-R16E
AMC 405968	CB-1411	2011-010847				SEC15-T08S-R16E
AMC 405969	CB-1421	2011-010848				SEC15-T08S-R16E
AMC 405970	CB-1431	2011-010849				SEC15-T08S-R16E
AMC 405971	CB-1441	2011-010850				SEC15-T08S-R16E
AMC 405972	CB-1451	2011-010851				SEC15-T08S-R16E
AMC 405973	CB-1461	2011-010852				SEC15-T08S-R16E
AMC 405974	CB-1471	2011-010853				SEC15-T08S-R16E
AMC 405975	CB-1481	2011-010854				SEC15-T08S-R16E
AMC 405976	CB-1491	2011-010855				SEC15-T08S-R16E
AMC 405977	CB-1501	2011-010856				SEC15-T08S-R16E

Date: 6/10/2016

RECEIVED
BLM AZ STATE OFFICE
2016 AUG 10 10 49 AM
PHOENIX, ARIZONA

EXHIBIT A

County: Pinal

State: AZ

<u>BLM Serial #</u>	<u>Claim Name</u>	<u>Original Recording</u>		<u>Amended Recording</u>		<u>Location</u>
		<u>Recording #</u>	<u>Page #</u>	<u>Recording #</u>	<u>Page #</u>	
AMC 405978	CB-1511	2011-010857				SEC15-T08S-R16E
AMC 405979	CB-1521	2011-010858				SEC15-T08S-R16E
AMC 405980	CB-1531	2011-010859				SEC15-T08S-R16E
AMC 405981	CB-1541	2011-010860				SEC15-T08S-R16E
AMC 405982	CB-1551	2011-010861				SEC15-T08S-R16E
AMC 405983	CB-1561	2011-010862				SEC15-T08S-R16E
AMC 405984	CB-1571	2011-010863				SEC15-T08S-R16E
AMC 405985	CB-1581	2011-010864				SEC15-T08S-R16E
AMC 405986	CB-1591	2011-010865				SEC15-T08S-R16E
AMC 405987	CB-1601	2011-010866				SEC15-T08S-R16E
AMC 405988	CB-1611	2011-010867				SEC15-T08S-R16E
AMC 405989	CB-1621	2011-010868				SEC15-T08S-R16E
AMC 405990	CB-1631	2011-010869				SEC15-T08S-R16E
AMC 405991	CB-1641	2011-010870				SEC15-T08S-R16E
AMC 405992	CB-1651	2011-010871				SEC15-T08S-R16E
AMC 405993	CB-1661	2011-010872				SEC15-T08S-R16E
AMC 405994	CB-1671	2011-010873				SEC15-T08S-R16E
AMC 405995	CB-1681	2011-010874				SEC15-T08S-R16E
AMC 405996	CB-1691	2011-010875				SEC15-T08S-R16E
AMC 405997	CB-1701	2011-010876				SEC15-T08S-R16E
AMC 405998	CB-1711	2011-010877				SEC15-T08S-R16E
AMC 405999	CB-1721	2011-010878				SEC28-T08S-R16E
AMC 406000	CB-1731	2011-010879				SEC28-T08S-R16E
AMC 406001	CB-1741	2011-010880				SEC28-T08S-R16E
AMC 406002	CB-1751	2011-010881				SEC28-T08S-R16E
AMC 406003	CB-1761	2011-010882				SEC28-T08S-R16E
AMC 406004	CB-1771	2011-010883				SEC28-T08S-R16E
AMC 406005	CB-1781	2011-010884				SEC28-T08S-R16E
AMC 406006	CB-1791	2011-010885				SEC28-T08S-R16E
AMC 406007	CB-1801	2011-010886				SEC28-T08S-R16E
AMC 406008	CB-1811	2011-010887				SEC28-T08S-R16E
AMC 406009	CB-1821	2011-010888				SEC28-T08S-R16E
AMC 406010	CB-1831	2011-010889				SEC28-T08S-R16E
AMC 406011	CB-1841	2011-010890		2011-029334		SEC28-T08S-R16E
AMC 406012	CB-1851	2011-010891		2011-029335		SEC28-T08S-R16E
AMC 406013	CB-1861	2011-010892		2011-029336		SEC28-T08S-R16E
AMC 406014	CB-1871	2011-010893		2011-029337		SEC28-T08S-R16E
AMC 406015	CB-1881	2011-010894				SEC27-T08S-R16E

Date: 6/10/2016

2016 AUG 10 A 9 44

Page 3

RECEIVED
BLM AZ STATE OFFICE

PHOENIX, ARIZONA

EXHIBIT A

County: Pinal

State: AZ

BLM Serial #	Claim Name	Original Recording		Amended Recording		Location
		Recording #	Page #	Recording #	Page #	
AMC 406016	CB-1891	2011-010895				SEC27-T08S-R16E
AMC 406017	CB 1901	2011-010896				SEC27-T08S-R16E
AMC 406018	CB-1911	2011-010897				SEC27-T08S-R16E
AMC 406019	CB-1921	2011-010898				SEC27-T08S-R16E
AMC 406020	CB-1931	2011-010899				SEC27-T08S-R16E
AMC 406021	CB-1941	2011-010900				SEC27-T08S-R16E
AMC 406022	CB-1951	2011-010901				SEC27-T08S-R16E
AMC 406023	CB-1961	2011-010902				SEC27-T08S-R16E
AMC 406024	CB-1971	2011-010903				SEC27-T08S-R16E
AMC 406025	CB-1981	2011-010904				SEC27-T08S-R16E
AMC 406026	CB-1991	2011-010905				SEC27-T08S-R16E
AMC 425280	CB-0371	2013-085513				SEC21-T08S-R16E
AMC 425281	CB-0381	2013-085512				SEC21-T08S-R16E
No. Of Claims	127					

RECEIVED
BLM AZ STATE OFFICE
2016 AUG 10 A 9:43
PHOENIX, ARIZONA

Date: 6/10/2016

NO. OF CLAIMS 127
 AMOUNT \$19685
 RECEIPT NO. 3625079
 INIT. EE

** BLM-ASO **

Page 4

United States Department of the Interior
Bureau of Land Management
 DIV OF LANDS, MINRLS & ENERGY
 ONE N CENTRAL AVE
 PHOENIX, AZ 85004 -4427
 Phone: 602-417-9200

Receipt

No: 3625079

Transaction #: 3728827	
Date of Transaction: 08/10/2016	
CUSTOMER:	
FREEPORT MCMORAN INC 333 N CENTRAL AVE PHOENIX,AZ 85004-2121 US	

LINE #	QTY	DESCRIPTION	REMARKS	UNIT PRICE	TOTAL
1	1.00	LOCATABLE MINERALS / MINING CLAIMS- NOT NEW-UNADJUD,ONE AUTH NO. ONLY / MINING CLAIM MONEY RECEIVED CASES: AMC405866/\$19685.00	2017 MAINT (127)	- n/a -	19685.00
TOTAL:					\$19,685.00

PAYMENT INFORMATION			
1	AMOUNT:	19685.00	POSTMARKED: N/A
	TYPE:	CHECK	RECEIVED: 08/10/2016
	CHECK NO:	0000862791	
	NAME:	FREEPORT MCMORAN INC 333 N CENTRAL AVE PHOENIX AZ 85004-2121 US	

REMARKS

This receipt was generated by the automated BLM Collections and Billing System and is a paper representation of a portion of the official electronic record contained therein.

405828
425280

July 16, 2015

After recording, return to:
Freeport-McMoRan Inc.
Attn: C. Loder
333 North Central Avenue
Phoenix, AZ 85004

Bureau of Land Management
Department of the Interior
One North Central Avenue
Phoenix, AZ 85004

2015


**NOTICE OF INTENT TO HOLD MINING CLAIMS AND PAYMENT OF BLM
MAINTENANCE FEE**

RE: Payment of Annual Maintenance Fee

Dear Sir or Madam:

This will serve as notice that Freeport-McMoRan Mineral Properties Inc., whose address for purpose of this filing is Land and Water Department, 333 North Central Ave., Phoenix, Arizona 85004, intends to hold the mining claims and/or mill sites described on Exhibit A attached hereto for the assessment year ending at 12 o'clock, noon, on September 1, 2016 by payment of the annual maintenance fee of \$155 per claim or site. Payment of such amount is made herewith for such assessment year for each of the claims and sites, the name, and BLM serial number with the book and page or index number of recording of the location notice in the official records of Pinal County, AZ, of which, is set forth on Exhibit A attached hereto and by this reference incorporated herein.

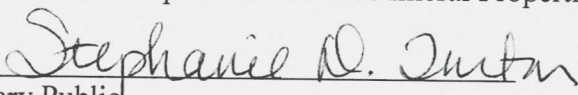
BLM RECEIVED THE
MAY 27 10 08
PINAL COUNTY ARIZONA



Carolyn Loder for
Freeport-McMoRan Mineral Properties Inc.

State of Arizona)
) ss.
County of Maricopa)

The foregoing instrument was acknowledged before me on July 16th, 2015, by Carolyn Loder, on behalf of Freeport-McMoRan Mineral Properties Inc.
(Seal)



Notary Public
My commission expires: 11-18-2015



NO. OF CLAIMS 127
AMOUNT 19685.00
RECEIPT NO. 3351041
INIT. SLC

INTERESTED
JUL 28 2015
BY: RMA

EXHIBIT A

County: Pinal

State: AZ

<u>BLM Serial #</u>	<u>Claim Name</u>	<u>Original Recording</u>		<u>Amended Recording</u>		<u>Location</u>
		<u>Recording #</u>	<u>Page #</u>	<u>Recording #</u>	<u>Page #</u>	
AMC 405866	CB-0391	2011-010745				SEC21-T08S-R16E
AMC 405867	CB-0401	2011-010746				SEC21-T08S-R16E
AMC 405868	CB-0411	2011-010747				SEC21-T08S-R16E
AMC 405869	CB-0421	2011-010748				SEC21-T08S-R16E
AMC 405870	CB-0431	2011-010749				SEC21-T08S-R16E
AMC 405871	CB-0441	2011-010750				SEC21-T08S-R16E
AMC 405872	CB-0451	2011-010751				SEC21-T08S-R16E
AMC 405873	CB-0461	2011-010752				SEC21-T08S-R16E
AMC 405874	CB-0471	2011-010753				SEC21-T08S-R16E
AMC 405875	CB-0481	2011-010754				SEC21-T08S-R16E
AMC 405876	CB-0491	2011-010755				SEC21-T08S-R16E
AMC 405877	CB-0501	2011-010756				SEC21-T08S-R16E
AMC 405878	CB-0511	2011-010757				SEC21-T08S-R16E
AMC 405879	CB-0521	2011-010758				SEC21-T08S-R16E
AMC 405880	CB-0531	2011-010759				SEC21-T08S-R16E
AMC 405881	CB-0541	2011-010760				SEC21-T08S-R16E
AMC 405882	CB-0551	2011-010761				SEC21-T08S-R16E
AMC 405883	CB-0561	2011-010762				SEC21-T08S-R16E
AMC 405884	CB-0571	2011-010763				SEC21-T08S-R16E
AMC 405885	CB-0581	2011-010764				SEC21-T08S-R16E
AMC 405886	CB-0591	2011-010765				SEC21-T08S-R16E
AMC 405887	CB-0601	2011-010766				SEC21-T08S-R16E
AMC 405888	CB-0611	2011-010767				SEC21-T08S-R16E
AMC 405889	CB-0621	2011-010768				SEC22-T08S-R16E
AMC 405890	CB-0631	2011-010769				SEC22-T08S-R16E
AMC 405891	CB-0641	2011-010770				SEC22-T08S-R16E
AMC 405892	CB-0651	2011-010771				SEC22-T08S-R16E
AMC 405893	CB-0661	2011-010772				SEC22-T08S-R16E
AMC 405894	CB-0671	2011-010773				SEC22-T08S-R16E
AMC 405895	CB-0681	2011-010774				SEC22-T08S-R16E
AMC 405896	CB-0691	2011-010775				SEC22-T08S-R16E
AMC 405897	CB-0701	2011-010776				SEC22-T08S-R16E
AMC 405898	CB-0711	2011-010777				SEC21-T08S-R16E
AMC 405899	CB-0721	2011-010778				SEC21-T08S-R16E
AMC 405936	CB-1091	2011-010815				SEC22-T08S-R16E
AMC 405937	CB-1101	2011-010816				SEC22-T08S-R16E
AMC 405938	CB-1111	2011-010817				SEC22-T08S-R16E
AMC 405939	CB-1121	2011-010818				SEC22-T08S-R16E

RECEIVED
 BLM AZ STATE OFFICE

EXHIBIT A

County: Pinal

State: AZ

<u>BLM Serial #</u>	<u>Claim Name</u>	<u>Original Recording</u>		<u>Amended Recording</u>		<u>Location</u>
		<u>Recording #</u>	<u>Page #</u>	<u>Recording #</u>	<u>Page #</u>	
✓ AMC 405940	CB-1131	2011-010819				SEC22-T08S-R16E
AMC 405941	CB-1141	2011-010820				SEC22-T08S-R16E
AMC 405942	CB-1151	2011-010821				SEC22-T08S-R16E
AMC 405943	CB-1161	2011-010822				SEC22-T08S-R16E
AMC 405944	CB-1171	2011-010823				SEC22-T08S-R16E
AMC 405945	CB-1181	2011-010824				SEC22-T08S-R16E
AMC 405946	CB-1191	2011-010825				SEC22-T08S-R16E
AMC 405947	CB-1201	2011-010826				SEC22-T08S-R16E
AMC 405948	CB-1211	2011-010827				SEC22-T08S-R16E
AMC 405949	CB-1221	2011-010828				SEC22-T08S-R16E
AMC 405950	CB-1231	2011-010829				SEC22-T08S-R16E
AMC 405951	CB-1241	2011-010830				SEC22-T08S-R16E
AMC 405952	CB-1251	2011-010831				SEC22-T08S-R16E
AMC 405953	CB-1261	2011-010832				SEC22-T08S-R16E
AMC 405954	CB-1271	2011-010833				SEC22-T08S-R16E
AMC 405955	CB-1281	2011-010834				SEC22-T08S-R16E
AMC 405956	CB-1291	2011-010835				SEC22-T08S-R16E
AMC 405957	CB-1301	2011-010836				SEC22-T08S-R16E
AMC 405958	CB-1311	2011-010837				SEC22-T08S-R16E
AMC 405959	CB-1321	2011-010838				SEC22-T08S-R16E
AMC 405960	CB-1331	2011-010839				SEC22-T08S-R16E
AMC 405961	CB-1341	2011-010840				SEC22-T08S-R16E
AMC 405962	CB-1351	2011-010841				SEC22-T08S-R16E
AMC 405963	CB-1361	2011-010842				SEC15-T08S-R16E
AMC 405964	CB-1371	2011-010843				SEC15-T08S-R16E
AMC 405965	CB-1381	2011-010844				SEC15-T08S-R16E
AMC 405966	CB-1391	2011-010845				SEC15-T08S-R16E
AMC 405967	CB-1401	2011-010846				SEC15-T08S-R16E
AMC 405968	CB-1411	2011-010847				SEC15-T08S-R16E
AMC 405969	CB-1421	2011-010848				SEC15-T08S-R16E
AMC 405970	CB-1431	2011-010849				SEC15-T08S-R16E
AMC 405971	CB-1441	2011-010850				SEC15-T08S-R16E
AMC 405972	CB-1451	2011-010851				SEC15-T08S-R16E
AMC 405973	CB-1461	2011-010852				SEC15-T08S-R16E
AMC 405974	CB-1471	2011-010853				SEC15-T08S-R16E
AMC 405975	CB-1481	2011-010854				SEC15-T08S-R16E
AMC 405976	CB-1491	2011-010855				SEC15-T08S-R16E
✓ AMC 405977	CB-1501	2011-010856				SEC15-T08S-R16E

RECEIVED
BLM AZ STATE OFFICE

EXHIBIT A

County: Pinal

State: AZ

<u>BLM Serial #</u>	<u>Claim Name</u>	<u>Original Recording</u>		<u>Amended Recording</u>		<u>Location</u>
		<u>Recording #</u>	<u>Page #</u>	<u>Recording #</u>	<u>Page #</u>	
AMC 405978	CB-1511	2011-010857				SEC15-T08S-R16E
AMC 405979	CB-1521	2011-010858				SEC15-T08S-R16E
AMC 405980	CB-1531	2011-010859				SEC15-T08S-R16E
AMC 405981	CB-1541	2011-010860				SEC15-T08S-R16E
AMC 405982	CB-1551	2011-010861				SEC15-T08S-R16E
AMC 405983	CB-1561	2011-010862				SEC15-T08S-R16E
AMC 405984	CB-1571	2011-010863				SEC15-T08S-R16E
AMC 405985	CB-1581	2011-010864				SEC15-T08S-R16E
AMC 405986	CB-1591	2011-010865				SEC15-T08S-R16E
AMC 405987	CB-1601	2011-010866				SEC15-T08S-R16E
AMC 405988	CB-1611	2011-010867				SEC15-T08S-R16E
AMC 405989	CB-1621	2011-010868				SEC15-T08S-R16E
AMC 405990	CB-1631	2011-010869				SEC15-T08S-R16E
AMC 405991	CB-1641	2011-010870				SEC15-T08S-R16E
AMC 405992	CB-1651	2011-010871				SEC15-T08S-R16E
AMC 405993	CB-1661	2011-010872				SEC15-T08S-R16E
AMC 405994	CB-1671	2011-010873				SEC15-T08S-R16E
AMC 405995	CB-1681	2011-010874				SEC15-T08S-R16E
AMC 405996	CB-1691	2011-010875				SEC15-T08S-R16E
AMC 405997	CB-1701	2011-010876				SEC15-T08S-R16E
AMC 405998	CB-1711	2011-010877				SEC15-T08S-R16E
AMC 405999	CB-1721	2011-010878				SEC28-T08S-R16E
AMC 406000	CB-1731	2011-010879				SEC28-T08S-R16E
AMC 406001	CB-1741	2011-010880				SEC28-T08S-R16E
AMC 406002	CB-1751	2011-010881				SEC28-T08S-R16E
AMC 406003	CB-1761	2011-010882				SEC28-T08S-R16E
AMC 406004	CB-1771	2011-010883				SEC28-T08S-R16E
AMC 406005	CB-1781	2011-010884				SEC28-T08S-R16E
AMC 406006	CB-1791	2011-010885				SEC28-T08S-R16E
AMC 406007	CB-1801	2011-010886				SEC28-T08S-R16E
AMC 406008	CB-1811	2011-010887				SEC28-T08S-R16E
AMC 406009	CB-1821	2011-010888				SEC28-T08S-R16E
AMC 406010	CB-1831	2011-010889				SEC28-T08S-R16E
AMC 406011	CB-1841	2011-010890		2011-029334		SEC28-T08S-R16E
AMC 406012	CB-1851	2011-010891		2011-029335		SEC28-T08S-R16E
AMC 406013	CB-1861	2011-010892		2011-029336		SEC28-T08S-R16E
AMC 406014	CB-1871	2011-010893		2011-029337		SEC28-T08S-R16E
AMC 406015	CB-1881	2011-010894				SEC27-T08S-R16E

RECEIVED
 BLM AZ STATE OFFICE
 JUL 23 10 10 AM '15

EXHIBIT A

County: Pinal

State: AZ

<u>BLM Serial #</u>	<u>Claim Name</u>	<u>Original Recording</u>		<u>Amended Recording</u>		<u>Location</u>
		<u>Recording #</u>	<u>Page #</u>	<u>Recording #</u>	<u>Page #</u>	
AMC 406016	CB-1891	2011-010895				SEC27-T08S-R16E
AMC 406017	CB 1901	2011-010896				SEC27-T08S-R16E
AMC 406018	CB-1911	2011-010897				SEC27-T08S-R16E
AMC 406019	CB-1921	2011-010898				SEC27-T08S-R16E
AMC 406020	CB-1931	2011-010899				SEC27-T08S-R16E
AMC 406021	CB-1941	2011-010900				SEC27-T08S-R16E
AMC 406022	CB-1951	2011-010901				SEC27-T08S-R16E
AMC 406023	CB-1961	2011-010902				SEC27-T08S-R16E
AMC 406024	CB-1971	2011-010903				SEC27-T08S-R16E
AMC 406025	CB-1981	2011-010904				SEC27-T08S-R16E
AMC 406026	CB-1991	2011-010905				SEC27-T08S-R16E
AMC 425280	CB-0371	2013-085513				SEC21-T08S-R16E
AMC 425281	CB-0381	2013-085512				SEC21-T08S-R16E
No. Of Claims	127					

RECEIVED
 BLM AZ STATE OFFICE
 JUL 2 10:18 AM
 PHOENIX, ARIZONA

United States Department of the Interior
Bureau of Land Management
 LANDS/RECREATION & PLANNING
 ONE N CENTRAL AVE
 PHOENIX, AZ 85004 -2203
 Phone: 602-417-9200

Receipt

No: 3351041

Transaction #: 3448894	
Date of Transaction: 07/27/2015	
CUSTOMER:	
FREEPORT-MCMORAN MINERAL PROPERTIES INC 333 N CENTRAL AVE PHOENIX,AZ 85004-2121 US	

LINE #	QTY	DESCRIPTION	REMARKS	UNIT PRICE	TOTAL
1	1.00	LOCATABLE MINERALS / MINING CLAIMS- NOT NEW-UNADJUD,ONE AUTH NO. ONLY / MINING CLAIM MONEY RECEIVED CASES: AMC405866/\$19685.00	2016 MAINT (127)	- n/a -	19685.00
TOTAL:					\$19,685.00

PAYMENT INFORMATION					
1	AMOUNT:	19685.00	POSTMARKED:	N/A	
	TYPE:	CHECK	RECEIVED:	07/27/2015	
	CHECK NO:	0000842813			
	NAME:	FREEPORT-MCMORAN MINERAL PROPERTIES INC 333 N CENTRAL AVE PHOENIX AZ 85004-2121 US			

REMARKS

This receipt was generated by the automated BLM Collections and Billing System and is a paper representation of a portion of the official electronic record contained therein.

ENTERED
 JUL 28 2015
 BY: R. [Signature]

AMC 405828
425280

July 31, 2014

After recording, return to:
Freeport-McMoRan Inc.
Attn: C. Loder
333 North Central Avenue
Phoenix, AZ 85004

Bureau of Land Management
Department of the Interior
One North Central Avenue
Phoenix, AZ 85004

NO. OF CLAIMS 127
AMOUNT 19685
RECEIPT NO. 3094772
INIT. SC
BLM-ASO


2014

NOTICE OF INTENT TO HOLD MINING CLAIMS AND PAYMENT OF BLM MAINTENANCE FEE

RE: Payment of Annual Maintenance Fee

Dear Sir or Madam:

This will serve as notice that Freeport-McMoRan Mineral Properties Inc., whose address for purpose of this filing is Land and Water Department, 333 North Central Ave., Phoenix, Arizona 85004, intends to hold the mining claims and/or mill sites described on Exhibit A attached hereto for the assessment year ending at 12 o'clock, noon, on September 1, 2015 by payment of the annual maintenance fee of \$155 per claim or site. Payment of such amount is made herewith for such assessment year for each of the claims and sites, the name, and BLM serial number with the book and page or index number of recording of the location notice in the official records of Pinal County, AZ, of which, is set forth on Exhibit A attached hereto and by this reference incorporated herein.

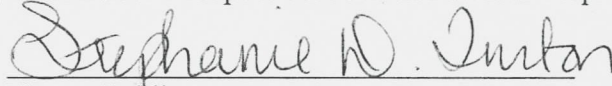


Carolyn Loder for
Freeport-McMoRan Mineral Properties Inc.


State of Arizona)
) ss.
County of Maricopa)

RECEIVED
AZ STATE OFFICE
2014 AUG - 6 P 3: 26
PHOENIX, ARIZONA

The foregoing instrument was acknowledged before me on July 31st, 2014, by Carolyn Loder, on behalf of Freeport-McMoRan Mineral Properties Inc.
(Seal)



Notary Public
My commission expires: 11-18-2015



ENTERED
AUG - 7 2014
BY: RAM

EXHIBIT A

County: Pinal

State: AZ

<u>BLM Serial#</u>	<u>Claim Name</u>	<u>Original Recording</u>		<u>Amended Recording</u>		<u>Location</u>
		<u>Recording #</u>	<u>Page #</u>	<u>Recording #</u>	<u>Page #</u>	
AMC 405866	CB-0391	2011-010745				SEC21-T08S-R16E
AMC 405867	CB-0401	2011-010746				SEC21-T08S-R16E
AMC 405868	CB-0411	2011-010747				SEC21-T08S-R16E
AMC 405869	CB-0421	2011-010748				SEC21-T08S-R16E
AMC 405870	CB-0431	2011-010749				SEC21-T08S-R16E
AMC 405871	CB-0441	2011-010750				SEC21-T08S-R16E
AMC 405872	CB-0451	2011-010751				SEC21-T08S-R16E
AMC 405873	CB-0461	2011-010752				SEC21-T08S-R16E
AMC 405874	CB-0471	2011-010753				SEC21-T08S-R16E
AMC 405875	CB-0481	2011-010754				SEC21-T08S-R16E
AMC 405876	CB-0491	2011-010755				SEC21-T08S-R16E
AMC 405877	CB-0501	2011-010756				SEC21-T08S-R16E
AMC 405878	CB-0511	2011-010757				SEC21-T08S-R16E
AMC 405879	CB-0521	2011-010758				SEC21-T08S-R16E
AMC 405880	CB-0531	2011-010759				SEC21-T08S-R16E
AMC 405881	CB-0541	2011-010760				SEC21-T08S-R16E
AMC 405882	CB-0551	2011-010761				SEC21-T08S-R16E
AMC 405883	CB-0561	2011-010762				SEC21-T08S-R16E
AMC 405884	CB-0571	2011-010763				SEC21-T08S-R16E
AMC 405885	CB-0581	2011-010764				SEC21-T08S-R16E
AMC 405886	CB-0591	2011-010765				SEC21-T08S-R16E
AMC 405887	CB-0601	2011-010766				SEC21-T08S-R16E
AMC 405888	CB-0611	2011-010767				SEC21-T08S-R16E
AMC 405889	CB-0621	2011-010768				SEC22-T08S-R16E
AMC 405890	CB-0631	2011-010769				SEC22-T08S-R16E
AMC 405891	CB-0641	2011-010770				SEC22-T08S-R16E
AMC 405892	CB-0651	2011-010771				SEC22-T08S-R16E
AMC 405893	CB-0661	2011-010772				SEC22-T08S-R16E
AMC 405894	CB-0671	2011-010773				SEC22-T08S-R16E
AMC 405895	CB-0681	2011-010774				SEC22-T08S-R16E
AMC 405896	CB-0691	2011-010775				SEC22-T08S-R16E
AMC 405897	CB-0701	2011-010776				SEC22-T08S-R16E
AMC 405898	CB-0711	2011-010777				SEC21-T08S-R16E
AMC 405899	CB-0721	2011-010778				SEC21-T08S-R16E
AMC 405936	CB-1091	2011-010815				SEC22-T08S-R16E
AMC 405937	CB-1101	2011-010816				SEC22-T08S-R16E
AMC 405938	CB-1111	2011-010817				SEC22-T08S-R16E
AMC 405939	CB-1121	2011-010818				SEC22-T08S-R16E

Date: 1/23/2014

38/50

RECEIVED
M AZ STATE OFFICE
PHOENIX, ARIZONA
2014 AUG - 6 P 3: 26

EXHIBIT A

County: Pinal

State: AZ

<u>BLM Serial #</u>	<u>Claim Name</u>	<u>Original Recording</u>		<u>Amended Recording</u>		<u>Location</u>
		<u>Recording #</u>	<u>Page #</u>	<u>Recording #</u>	<u>Page #</u>	
AMC 405940	CB-1131	2011-010819				SEC22-T08S-R16E
AMC 405941	CB-1141	2011-010820				SEC22-T08S-R16E
AMC 405942	CB-1151	2011-010821				SEC22-T08S-R16E
AMC 405943	CB-1161	2011-010822				SEC22-T08S-R16E
AMC 405944	CB-1171	2011-010823				SEC22-T08S-R16E
AMC 405945	CB-1181	2011-010824				SEC22-T08S-R16E
AMC 405946	CB-1191	2011-010825				SEC22-T08S-R16E
AMC 405947	CB-1201	2011-010826				SEC22-T08S-R16E
AMC 405948	CB-1211	2011-010827				SEC22-T08S-R16E
AMC 405949	CB-1221	2011-010828				SEC22-T08S-R16E
AMC 405950	CB-1231	2011-010829				SEC22-T08S-R16E
AMC 405951	CB-1241	2011-010830				SEC22-T08S-R16E
AMC 405952	CB-1251	2011-010831				SEC22-T08S-R16E
AMC 405953	CB-1261	2011-010832				SEC22-T08S-R16E
AMC 405954	CB-1271	2011-010833				SEC22-T08S-R16E
AMC 405955	CB-1281	2011-010834				SEC22-T08S-R16E
AMC 405956	CB-1291	2011-010835				SEC22-T08S-R16E
AMC 405957	CB-1301	2011-010836				SEC22-T08S-R16E
AMC 405958	CB-1311	2011-010837				SEC22-T08S-R16E
AMC 405959	CB-1321	2011-010838				SEC22-T08S-R16E
AMC 405960	CB-1331	2011-010839				SEC22-T08S-R16E
AMC 405961	CB-1341	2011-010840				SEC22-T08S-R16E
AMC 405962	CB-1351	2011-010841				SEC22-T08S-R16E
AMC 405963	CB-1361	2011-010842				SEC15-T08S-R16E
AMC 405964	CB-1371	2011-010843				SEC15-T08S-R16E
AMC 405965	CB-1381	2011-010844				SEC15-T08S-R16E
AMC 405966	CB-1391	2011-010845				SEC15-T08S-R16E
AMC 405967	CB-1401	2011-010846				SEC15-T08S-R16E
AMC 405968	CB-1411	2011-010847				SEC15-T08S-R16E
AMC 405969	CB-1421	2011-010848				SEC15-T08S-R16E
AMC 405970	CB-1431	2011-010849				SEC15-T08S-R16E
AMC 405971	CB-1441	2011-010850				SEC15-T08S-R16E
AMC 405972	CB-1451	2011-010851				SEC15-T08S-R16E
AMC 405973	CB-1461	2011-010852				SEC15-T08S-R16E
AMC 405974	CB-1471	2011-010853				SEC15-T08S-R16E
AMC 405975	CB-1481	2011-010854				SEC15-T08S-R16E
AMC 405976	CB-1491	2011-010855				SEC15-T08S-R16E
AMC 405977	CB-1501	2011-010856				SEC15-T08S-R16E

Date: 1/23/2014

Page 2

RECEIVED
 AZ STATE OFFICE
 2014 AUG - 6 P 3: 26
 PHOENIX, ARIZONA

38/5c

EXHIBIT A

County: Pinal

State: AZ

<u>BLM Serial #</u>	<u>Claim Name</u>	<u>Original Recording</u>		<u>Amended Recording</u>		<u>Location</u>
		<u>Recording #</u>	<u>Page #</u>	<u>Recording #</u>	<u>Page #</u>	
AMC 405978	CB-1511	2011-010857				SEC15-T08S-R16E
AMC 405979	CB-1521	2011-010858				SEC15-T08S-R16E
AMC 405980	CB-1531	2011-010859				SEC15-T08S-R16E
AMC 405981	CB-1541	2011-010860				SEC15-T08S-R16E
AMC 405982	CB-1551	2011-010861				SEC15-T08S-R16E
AMC 405983	CB-1561	2011-010862				SEC15-T08S-R16E
AMC 405984	CB-1571	2011-010863				SEC15-T08S-R16E
AMC 405985	CB-1581	2011-010864				SEC15-T08S-R16E
AMC 405986	CB-1591	2011-010865				SEC15-T08S-R16E
AMC 405987	CB-1601	2011-010866				SEC15-T08S-R16E
AMC 405988	CB-1611	2011-010867				SEC15-T08S-R16E
AMC 405989	CB-1621	2011-010868				SEC15-T08S-R16E
AMC 405990	CB-1631	2011-010869				SEC15-T08S-R16E
AMC 405991	CB-1641	2011-010870				SEC15-T08S-R16E
AMC 405992	CB-1651	2011-010871				SEC15-T08S-R16E
AMC 405993	CB-1661	2011-010872				SEC15-T08S-R16E
AMC 405994	CB-1671	2011-010873				SEC15-T08S-R16E
AMC 405995	CB-1681	2011-010874				SEC15-T08S-R16E
AMC 405996	CB-1691	2011-010875				SEC15-T08S-R16E
AMC 405997	CB-1701	2011-010876				SEC15-T08S-R16E
AMC 405998	CB-1711	2011-010877				SEC15-T08S-R16E
AMC 405999	CB-1721	2011-010878				SEC28-T08S-R16E
AMC 406000	CB-1731	2011-010879				SEC28-T08S-R16E
AMC 406001	CB-1741	2011-010880				SEC28-T08S-R16E
AMC 406002	CB-1751	2011-010881				SEC28-T08S-R16E
AMC 406003	CB-1761	2011-010882				SEC28-T08S-R16E
AMC 406004	CB-1771	2011-010883				SEC28-T08S-R16E
AMC 406005	CB-1781	2011-010884				SEC28-T08S-R16E
AMC 406006	CB-1791	2011-010885				SEC28-T08S-R16E
AMC 406007	CB-1801	2011-010886				SEC28-T08S-R16E
AMC 406008	CB-1811	2011-010887				SEC28-T08S-R16E
AMC 406009	CB-1821	2011-010888				SEC28-T08S-R16E
AMC 406010	CB-1831	2011-010889				SEC28-T08S-R16E
AMC 406011	CB-1841	2011-010890		2011-029334		SEC28-T08S-R16E
AMC 406012	CB-1851	2011-010891		2011-029335		SEC28-T08S-R16E
AMC 406013	CB-1861	2011-010892		2011-029336		SEC28-T08S-R16E
AMC 406014	CB-1871	2011-010893		2011-029337		SEC28-T08S-R16E
AMC 406015	CB-1881	2011-010894				SEC27-T08S-R16E

Date: 1/23/2014

Page 3

RECEIVED
 PINAL AZ STATE OFFICE
 PHOENIX, ARIZONA
 2011-029336
 2011-029337
 2014 AUG - 6 P 3: 26

38/50

EXHIBIT A

County: Pinal

State: AZ

<u>BLM Serial #</u>	<u>Claim Name</u>	<u>Original Recording</u>		<u>Amended Recording</u>		<u>Location</u>
		<u>Recording #</u>	<u>Page #</u>	<u>Recording #</u>	<u>Page #</u>	
AMC 406016	CB-1891	2011-010895				SEC27-T08S-R16E
AMC 406017	CB 1901	2011-010896				SEC27-T08S-R16E
AMC 406018	CB-1911	2011-010897				SEC27-T08S-R16E
AMC 406019	CB-1921	2011-010898				SEC27-T08S-R16E
AMC 406020	CB-1931	2011-010899				SEC27-T08S-R16E
AMC 406021	CB-1941	2011-010900				SEC27-T08S-R16E
AMC 406022	CB-1951	2011-010901				SEC27-T08S-R16E
AMC 406023	CB-1961	2011-010902				SEC27-T08S-R16E
AMC 406024	CB-1971	2011-010903				SEC27-T08S-R16E
AMC 406025	CB-1981	2011-010904				SEC27-T08S-R16E
AMC 406026	CB-1991	2011-010905				SEC27-T08S-R16E
AMC 425280	CB-0371	2013-085513				SEC21-T08S-R16E
AMC 425281	CB-0381	2013-085512				SEC21-T08S-R16E
No. Of Claims	127 <i>bc</i>					

13/50

Date: 1/23/2014

RECEIVED
 M AZ STATE OFFICE
 2014 AUG - 6 P 3: 26
 PHOENIX, ARIZONA

Page 4

United States Department of the Interior
Bureau of Land Management
 LANDS/RECREATION & PLANNING
 ONE N CENTRAL AVE
 PHOENIX, AZ 85004 -2203
 Phone: 602-417-9200

ENTERED
 AUG - 7 2014
 BY: RAM

Receipt

No: 3094772

Transaction #: 3186244	
Date of Transaction: 08/06/2014	
CUSTOMER:	
FREEPORT-MCMORAN MINERAL PROPERTIES INC 333 N CENTRAL AVE PHOENIX,AZ 85004-2121 US	

LINE #	QTY	DESCRIPTION	REMARKS	UNIT PRICE	TOTAL
1	1.00	LOCATABLE MINERALS / MINING CLAIMS- NOT NEW-UNADJUD, ONE AUTH NO. ONLY / MINING CLAIM MONEY RECEIVED CASES: AMC405886/\$19685.00	MAINT (127) 2015	- n/a -	19685.00
TOTAL:					\$19,685.00

PAYMENT INFORMATION			
1	AMOUNT:	19685.00	POSTMARKED: N/A
	TYPE:	CHECK	RECEIVED: 08/06/2014
	CHECK NO:	0000821961	
	NAME:	FREEPORT MCMORAN INC 333 N CENTRAL AVE PHOENIX AZ 85004-2121 US	

REMARKS

This receipt was generated by the automated BLM Collections and Billing System and is a paper representation of a portion of the official electronic record contained therein.

405828

August 7, 2013

After recording, return to:
Freeport-McMoRan Corporation
Attn: D. Dempsey
333 North Central Avenue
Phoenix, AZ 85004

NO. OF CLAIMS 125
AMOUNT 17500
RECEIPT NO. 2849683
INIT. SC

** BLM-ASO**

2013

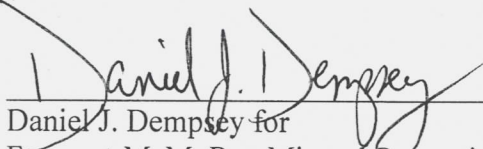
Bureau of Land Management
Department of the Interior
One North Central Avenue
Phoenix, AZ 85004

NOTICE OF INTENT TO HOLD MINING CLAIMS AND PAYMENT OF BLM MAINTENANCE FEE

RE: Payment of Annual Maintenance Fee

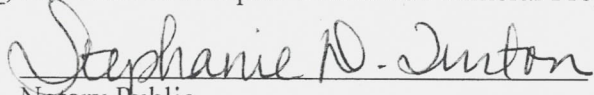
Dear Sir or Madam:

This will serve as notice that Freeport-McMoRan Mineral Properties Inc., whose address for purpose of this filing is Land and Water Department, 333 North Central Ave., Phoenix, Arizona 85004, intends to hold the mining claims and/or mill sites described on Exhibit A attached hereto for the assessment year ending at 12 o'clock, noon, on September 1, 2014 by payment of the annual maintenance fee of \$140 per claim or site. Payment of such amount is made herewith for such assessment year for each of the claims and sites, the name, and BLM serial number with the book and page or index number of recording of the location notice in the official records of Pinal County, AZ, of which, is set forth on Exhibit A attached hereto and by this reference incorporated herein.


Daniel J. Dempsey for
Freeport-McMoRan Mineral Properties Inc.

State of Arizona)
) ss.
County of Maricopa)

The foregoing instrument was acknowledged before me on August 7th, 2013, by Daniel J. Dempsey, on behalf of Freeport-McMoRan Mineral Properties Inc. (Seal)


Notary Public

My commission expires: 11-18 2015



PHOENIX ARIZONA
2013 AUG - 7 P 2:48

RECEIVED
BLM AZ STATE OFFICE

ENTERED IN COMPUTER
RE 8-20-13

EXHIBIT A

County: Pinal

State: AZ

<u>BLM Serial #</u>	<u>Claim Name</u>	<u>Original Recording</u>		<u>Amended Recording</u>		<u>Location</u>
		<u>Recording #</u>	<u>Page #</u>	<u>Recording #</u>	<u>Page #</u>	
AMC 405866	CB-0391	2011-010745				SEC21-T08S-R16E
AMC 405867	CB-0401	2011-010746				SEC21-T08S-R16E
AMC 405868	CB-0411	2011-010747				SEC21-T08S-R16E
AMC 405869	CB-0421	2011-010748				SEC21-T08S-R16E
AMC 405870	CB-0431	2011-010749				SEC21-T08S-R16E
AMC 405871	CB-0441	2011-010750				SEC21-T08S-R16E
AMC 405872	CB-0451	2011-010751				SEC21-T08S-R16E
AMC 405873	CB-0461	2011-010752				SEC21-T08S-R16E
AMC 405874	CB-0471	2011-010753				SEC21-T08S-R16E
AMC 405875	CB-0481	2011-010754				SEC21-T08S-R16E
AMC 405876	CB-0491	2011-010755				SEC21-T08S-R16E
AMC 405877	CB-0501	2011-010756				SEC21-T08S-R16E
AMC 405878	CB-0511	2011-010757				SEC21-T08S-R16E
AMC 405879	CB-0521	2011-010758				SEC21-T08S-R16E
AMC 405880	CB-0531	2011-010759				SEC21-T08S-R16E
AMC 405881	CB-0541	2011-010760				SEC21-T08S-R16E
AMC 405882	CB-0551	2011-010761				SEC21-T08S-R16E
AMC 405883	CB-0561	2011-010762				SEC21-T08S-R16E
AMC 405884	CB-0571	2011-010763				SEC21-T08S-R16E
AMC 405885	CB-0581	2011-010764				SEC21-T08S-R16E
AMC 405886	CB-0591	2011-010765				SEC21-T08S-R16E
AMC 405887	CB-0601	2011-010766				SEC21-T08S-R16E
AMC 405888	CB-0611	2011-010767				SEC21-T08S-R16E
AMC 405889	CB-0621	2011-010768				SEC22-T08S-R16E
AMC 405890	CB-0631	2011-010769				SEC22-T08S-R16E
AMC 405891	CB-0641	2011-010770				SEC22-T08S-R16E
AMC 405892	CB-0651	2011-010771				SEC22-T08S-R16E
AMC 405893	CB-0661	2011-010772				SEC22-T08S-R16E
AMC 405894	CB-0671	2011-010773				SEC22-T08S-R16E
AMC 405895	CB-0681	2011-010774				SEC22-T08S-R16E
AMC 405896	CB-0691	2011-010775				SEC22-T08S-R16E
AMC 405897	CB-0701	2011-010776				SEC22-T08S-R16E
AMC 405898	CB-0711	2011-010777				SEC21-T08S-R16E
AMC 405899	CB-0721	2011-010778				SEC21-T08S-R16E
AMC 405936	CB-1091	2011-010815				SEC22-T08S-R16E
AMC 405937	CB-1101	2011-010816				SEC22-T08S-R16E
AMC 405938	CB-1111	2011-010817				SEC22-T08S-R16E
AMC 405939	CB-1121	2011-010818				SEC22-T08S-R16E

Date: 8/1/2013

PHOENIX, ARIZONA
2013 AUG - 1 P 2:48
RECEIVED
BLM AZ STATE OFFICE

EXHIBIT A

County: Pinal

State: AZ

<u>BLM Serial #</u>	<u>Claim Name</u>	<u>Original Recording</u>		<u>Amended Recording</u>		<u>Location</u>
		<u>Recording #</u>	<u>Page #</u>	<u>Recording #</u>	<u>Page #</u>	
AMC 405940	CB-1131	2011-010819				SEC22-T08S-R16E
AMC 405941	CB-1141	2011-010820				SEC22-T08S-R16E
AMC 405942	CB-1151	2011-010821				SEC22-T08S-R16E
AMC 405943	CB-1161	2011-010822				SEC22-T08S-R16E
AMC 405944	CB-1171	2011-010823				SEC22-T08S-R16E
AMC 405945	CB-1181	2011-010824				SEC22-T08S-R16E
AMC 405946	CB-1191	2011-010825				SEC22-T08S-R16E
AMC 405947	CB-1201	2011-010826				SEC22-T08S-R16E
AMC 405948	CB-1211	2011-010827				SEC22-T08S-R16E
AMC 405949	CB-1221	2011-010828				SEC22-T08S-R16E
AMC 405950	CB-1231	2011-010829				SEC22-T08S-R16E
AMC 405951	CB-1241	2011-010830				SEC22-T08S-R16E
AMC 405952	CB-1251	2011-010831				SEC22-T08S-R16E
AMC 405953	CB-1261	2011-010832				SEC22-T08S-R16E
AMC 405954	CB-1271	2011-010833				SEC22-T08S-R16E
AMC 405955	CB-1281	2011-010834				SEC22-T08S-R16E
AMC 405956	CB-1291	2011-010835				SEC22-T08S-R16E
AMC 405957	CB-1301	2011-010836				SEC22-T08S-R16E
AMC 405958	CB-1311	2011-010837				SEC22-T08S-R16E
AMC 405959	CB-1321	2011-010838				SEC22-T08S-R16E
AMC 405960	CB-1331	2011-010839				SEC22-T08S-R16E
AMC 405961	CB-1341	2011-010840				SEC22-T08S-R16E
AMC 405962	CB-1351	2011-010841				SEC22-T08S-R16E
AMC 405963	CB-1361	2011-010842				SEC15-T08S-R16E
AMC 405964	CB-1371	2011-010843				SEC15-T08S-R16E
AMC 405965	CB-1381	2011-010844				SEC15-T08S-R16E
AMC 405966	CB-1391	2011-010845				SEC15-T08S-R16E
AMC 405967	CB-1401	2011-010846				SEC15-T08S-R16E
AMC 405968	CB-1411	2011-010847				SEC15-T08S-R16E
AMC 405969	CB-1421	2011-010848				SEC15-T08S-R16E
AMC 405970	CB-1431	2011-010849				SEC15-T08S-R16E
AMC 405971	CB-1441	2011-010850				SEC15-T08S-R16E
AMC 405972	CB-1451	2011-010851				SEC15-T08S-R16E
AMC 405973	CB-1461	2011-010852				SEC15-T08S-R16E
AMC 405974	CB-1471	2011-010853				SEC15-T08S-R16E
AMC 405975	CB-1481	2011-010854				SEC15-T08S-R16E
AMC 405976	CB-1491	2011-010855				SEC15-T08S-R16E
AMC 405977	CB-1501	2011-010856				SEC15-T08S-R16E

Date: 8/1/2013

RECEIVED
 BLM AZ STATE OFFICE
 2013 AUG - 1 P 2:48
 PHOENIX, ARIZONA

EXHIBIT A

County: Pinal

State: AZ

<u>BLM Serial #</u>	<u>Claim Name</u>	<u>Original Recording</u>		<u>Amended Recording</u>		<u>Location</u>
		<u>Recording #</u>	<u>Page #</u>	<u>Recording #</u>	<u>Page #</u>	
AMC 405978	CB-1511	2011-010857				SEC15-T08S-R16E
AMC 405979	CB-1521	2011-010858				SEC15-T08S-R16E
AMC 405980	CB-1531	2011-010859				SEC15-T08S-R16E
AMC 405981	CB-1541	2011-010860				SEC15-T08S-R16E
AMC 405982	CB-1551	2011-010861				SEC15-T08S-R16E
AMC 405983	CB-1561	2011-010862				SEC15-T08S-R16E
AMC 405984	CB-1571	2011-010863				SEC15-T08S-R16E
<u>AMC 405985</u>	CB-1581	2011-010864				SEC15-T08S-R16E
AMC 405986	CB-1591	2011-010865				SEC15-T08S-R16E
AMC 405987	CB-1601	2011-010866				SEC15-T08S-R16E
AMC 405988	CB-1611	2011-010867				SEC15-T08S-R16E
AMC 405989	CB-1621	2011-010868				SEC15-T08S-R16E
AMC 405990	CB-1631	2011-010869				SEC15-T08S-R16E
AMC 405991	CB-1641	2011-010870				SEC15-T08S-R16E
AMC 405992	CB-1651	2011-010871				SEC15-T08S-R16E
AMC 405993	CB-1661	2011-010872				SEC15-T08S-R16E
AMC 405994	CB-1671	2011-010873				SEC15-T08S-R16E
AMC 405995	CB-1681	2011-010874				SEC15-T08S-R16E
AMC 405996	CB-1691	2011-010875				SEC15-T08S-R16E
AMC 405997	CB-1701	2011-010876				SEC15-T08S-R16E
AMC 405998	CB-1711	2011-010877				SEC15-T08S-R16E
AMC 405999	CB-1721	2011-010878				SEC28-T08S-R16E
AMC 406000	CB-1731	2011-010879				SEC28-T08S-R16E
AMC 406001	CB-1741	2011-010880				SEC28-T08S-R16E
AMC 406002	CB-1751	2011-010881				SEC28-T08S-R16E
AMC 406003	CB-1761	2011-010882				SEC28-T08S-R16E
AMC 406004	CB-1771	2011-010883				SEC28-T08S-R16E
AMC 406005	CB-1781	2011-010884				SEC28-T08S-R16E
AMC 406006	CB-1791	2011-010885				SEC28-T08S-R16E
AMC 406007	CB-1801	2011-010886				SEC28-T08S-R16E
AMC 406008	CB-1811	2011-010887				SEC28-T08S-R16E
AMC 406009	CB-1821	2011-010888				SEC28-T08S-R16E
AMC 406010	CB-1831	2011-010889				SEC28-T08S-R16E
AMC 406011	CB-1841	2011-010890		2011-029334		SEC28-T08S-R16E
AMC 406012	CB-1851	2011-010891		2011-029335		SEC28-T08S-R16E
AMC 406013	CB-1861	2011-010892		2011-029336		SEC28-T08S-R16E
AMC 406014	CB-1871	2011-010893		2011-029337		SEC28-T08S-R16E
AMC 406015	CB-1881	2011-010894				SEC27-T08S-R16E

Date: 8/1/2013

Page 3

RECEIVED
 PINAL AZ STATE OFFICE
 2013 AUG -7 P 2:48
 PHOENIX ARIZONA

EXHIBIT A

County: Pinal

State: AZ

<u>BLM Serial #</u>	<u>Claim Name</u>	<u>Original Recording</u>		<u>Amended Recording</u>		<u>Location</u>
		<u>Recording #</u>	<u>Page #</u>	<u>Recording #</u>	<u>Page #</u>	
AMC 406016	CB-1891	2011-010895				SEC27-T08S-R16E
AMC 406017	CB 1901	2011-010896				SEC27-T08S-R16E
AMC 406018	CB-1911	2011-010897				SEC27-T08S-R16E
AMC 406019	CB-1921	2011-010898				SEC27-T08S-R16E
AMC 406020	CB-1931	2011-010899				SEC27-T08S-R16E
AMC 406021	CB-1941	2011-010900				SEC27-T08S-R16E
AMC 406022	CB-1951	2011-010901				SEC27-T08S-R16E
AMC 406023	CB-1961	2011-010902				SEC27-T08S-R16E
AMC 406024	CB-1971	2011-010903				SEC27-T08S-R16E
AMC 406025	CB-1981	2011-010904				SEC27-T08S-R16E
AMC 406026	CB-1991	2011-010905				SEC27-T08S-R16E

No. Of Claims

125

sc

Date: 8/1/2013

RECEIVED
BLM ARIZONA STATE OFFICE
2013 AUG -7 P 2:48
PHOENIX, ARIZONA

United States Department of the Interior
Bureau of Land Management
 LANDS/RECREATION & PLANNING
 ONE N CENTRAL AVE
 PHOENIX, AZ 85004 -2203
 Phone: 602-417-9200

Receipt

No: 2849683

Transaction #: 2935399	
Date of Transaction: 08/07/2013	
CUSTOMER:	
FREEPORT MCMORAN COPPER AND GOLD 333 N CENTRAL AVE STE 100 PHOENIX, AZ 85004-2189 US	

LINE #	QTY	DESCRIPTION	REMARKS	UNIT PRICE	TOTAL
1	1.00	LOCATABLE MINERALS / MINING CLAIMS- NOT NEW-UNADJUD, ONE AUTH NO. ONLY / MINING CLAIM MONEY RECEIVED CASES: AMC405866/\$17500.00	MAINT (125) 2014	- n/a -	17500.00
TOTAL:					\$17,500.00

PAYMENT INFORMATION			
1	AMOUNT:	17500.00	POSTMARKED: N/A
	TYPE:	CHECK	RECEIVED: 08/07/2013
	CHECK NO:	0000797386	
	NAME:	FREEPORT MCMORAN COPPER AND GOLD 333 N CENTRAL AVE STE 100 PHOENIX AZ 85004-2189 US	

REMARKS

This receipt was generated by the automated BLM Collections and Billing System and is a paper representation of a portion of the official electronic record contained therein.

August 2, 2012

AMC 405828

After recording, return to:
Freeport-McMoRan Corporation
Attn: D. Stillwell
333 North Central Avenue
Phoenix, AZ 85004

NO. OF CLAIMS 199
AMOUNT 27860.
RECEIPT NO. 2662465
INIT. SC

** BLM-ASO**

2012

Bureau of Land Management
Department of the Interior
One North Central Avenue
Phoenix, AZ 85004

NOTICE OF INTENT TO HOLD MINING CLAIMS AND PAYMENT OF BLM MAINTENANCE FEE

RE: Payment of Annual Maintenance Fee

Dear Sir or Madam:

This will serve as notice that Freeport-McMoRan Mineral Properties Inc., whose address for purpose of this filing is Land and Water Department, 333 North Central Ave., Phoenix, Arizona 85004, intends to hold the mining claims and/or mill sites described on Exhibit A attached hereto for the assessment year ending at 12 o'clock, noon, on September 1, 2013 by payment of the annual maintenance fee of \$140 per claim or site. Payment of such amount is made herewith for such assessment year for each of the claims and sites, the name, and BLM serial number with the book and page or index number of recording of the location notice in the official records of Pinal County, AZ, of which, is set forth on Exhibit A attached hereto and by this reference incorporated herein.

Donald A. Stillwell
Donald A. Stillwell for
Freeport-McMoRan Mineral Properties Inc.

State of Arizona)
) ss.
County of Maricopa)

The foregoing instrument was acknowledged before me on August 2nd, 2012, by Donald A. Stillwell, on behalf of Freeport-McMoRan Mineral Properties Inc. (Seal)

Stephanie D Turton
Notary Public
My commission expires: 11-18-2011



RECEIVED
BLM AZ STATE OFFICE
2012 AUG - 3 P 2:34
PHOENIX, ARIZONA

ENTERED IN COMPUTER

RE 8-15-12

EXHIBIT A

County: Pinal

State: AZ

BLM Serial #	Claim Name	Original Recording		Amended Recording		Location
		Recording #	Page #	Recording #	Page #	
AMC 405828	CB-0011	2011-010707				SEC20-T08S-R16E
AMC 405829	CB-0021	2011-010708				SEC20-T08S-R16E
AMC 405830	CB-0031	2011-010709				SEC20-T08S-R16E
AMC 405831	CB-0041	2011-010710				SEC20-T08S-R16E
AMC 405832	CB-0051	2011-010711				SEC20-T08S-R16E
AMC 405833	CB-0061	2011-010712				SEC20-T08S-R16E
AMC 405834	CB-0071	2011-010713				SEC20-T08S-R16E
AMC 405835	CB-0081	2011-010714				SEC20-T08S-R16E
AMC 405836	CB-0091	2011-010715				SEC20-T08S-R16E
AMC 405837	CB-0101	2011-010716				SEC20-T08S-R16E
AMC 405838	CB-0111	2011-010717				SEC20-T08S-R16E
AMC 405839	CB-0121	2011-010718				SEC20-T08S-R16E
AMC 405840	CB-0131	2011-010719				SEC20-T08S-R16E
AMC 405841	CB-0141	2011-010720				SEC20-T08S-R16E
AMC 405842	CB-0151	2011-010721				SEC20-T08S-R16E
AMC 405843	CB-0161	2011-010722				SEC20-T08S-R16E
AMC 405844	CB-0171	2011-010723				SEC20-T08S-R16E
AMC 405845	CB-0181	2011-010724				SEC20-T08S-R16E
AMC 405846	CB-0191	2011-010725				SEC20-T08S-R16E
AMC 405847	CB-0201	2011-010726				SEC20-T08S-R16E
AMC 405848	CB-0211	2011-010727				SEC20-T08S-R16E
AMC 405849	CB-0221	2011-010728				SEC20-T08S-R16E
AMC 405850	CB-0231	2011-010729				SEC20-T08S-R16E
AMC 405851	CB-0241	2011-010730				SEC20-T08S-R16E
AMC 405852	CB-0251	2011-010731				SEC20-T08S-R16E
AMC 405853	CB-0261	2011-010732				SEC20-T08S-R16E
AMC 405854	CB-0271	2011-010733				SEC20-T08S-R16E
AMC 405855	CB-0281	2011-010734				SEC20-T08S-R16E
AMC 405856	CB-0291	2011-010735				SEC20-T08S-R16E
AMC 405857	CB-0301	2011-010736				SEC20-T08S-R16E
AMC 405858	CB-0311	2011-010737				SEC20-T08S-R16E
AMC 405859	CB-0321	2011-010738				SEC20-T08S-R16E
AMC 405860	CB-0331	2011-010739				SEC20-T08S-R16E
AMC 405861	CB-0341	2011-010740				SEC20-T08S-R16E
AMC 405862	CB-0351	2011-010741				SEC20-T08S-R16E
AMC 405863	CB-0361	2011-010742				SEC20-T08S-R16E
AMC 405864	CB-0371	2011-010743				SEC21-T08S-R16E
AMC 405865	CB-0381	2011-010744				SEC21-T08S-R16E

Date: 6/28/2012

Page 1

RECEIVED
 BLM AZ STATE OFFICE
 2012 AUG - 9 PM 2:30
 PENDING Awaiting TOA

35/50

EXHIBIT A

County: Pinal

State: AZ

<u>BLM Serial #</u>	<u>Claim Name</u>	<u>Original Recording</u>		<u>Amended Recording</u>		<u>Location</u>
		<u>Recording #</u>	<u>Page #</u>	<u>Recording #</u>	<u>Page #</u>	
AMC 405866	CB-0391	2011-010745				SEC21-T08S-R16E
AMC 405867	CB-0401	2011-010746				SEC21-T08S-R16E
AMC 405868	CB-0411	2011-010747				SEC21-T08S-R16E
AMC 405869	CB-0421	2011-010748				SEC21-T08S-R16E
AMC 405870	CB-0431	2011-010749				SEC21-T08S-R16E
AMC 405871	CB-0441	2011-010750				SEC21-T08S-R16E
AMC 405872	CB-0451	2011-010751				SEC21-T08S-R16E
AMC 405873	CB-0461	2011-010752				SEC21-T08S-R16E
AMC 405874	CB-0471	2011-010753				SEC21-T08S-R16E
AMC 405875	CB-0481	2011-010754				SEC21-T08S-R16E
AMC 405876	CB-0491	2011-010755				SEC21-T08S-R16E
AMC 405877	CB-0501	2011-010756				SEC21-T08S-R16E
AMC 405878	CB-0511	2011-010757				SEC21-T08S-R16E
AMC 405879	CB-0521	2011-010758				SEC21-T08S-R16E
AMC 405880	CB-0531	2011-010759				SEC21-T08S-R16E
AMC 405881	CB-0541	2011-010760				SEC21-T08S-R16E
AMC 405882	CB-0551	2011-010761				SEC21-T08S-R16E
AMC 405883	CB-0561	2011-010762				SEC21-T08S-R16E
AMC 405884	CB-0571	2011-010763				SEC21-T08S-R16E
AMC 405885	CB-0581	2011-010764				SEC21-T08S-R16E
AMC 405886	CB-0591	2011-010765				SEC21-T08S-R16E
AMC 405887	CB-0601	2011-010766				SEC21-T08S-R16E
AMC 405888	CB-0611	2011-010767				SEC21-T08S-R16E
AMC 405889	CB-0621	2011-010768				SEC22-T08S-R16E
AMC 405890	CB-0631	2011-010769				SEC22-T08S-R16E
AMC 405891	CB-0641	2011-010770				SEC22-T08S-R16E
AMC 405892	CB-0651	2011-010771				SEC22-T08S-R16E
AMC 405893	CB-0661	2011-010772				SEC22-T08S-R16E
AMC 405894	CB-0671	2011-010773				SEC22-T08S-R16E
AMC 405895	CB-0681	2011-010774				SEC22-T08S-R16E
AMC 405896	CB-0691	2011-010775				SEC22-T08S-R16E
AMC 405897	CB-0701	2011-010776				SEC22-T08S-R16E
AMC 405898	CB-0711	2011-010777				SEC21-T08S-R16E
AMC 405899	CB-0721	2011-010778				SEC21-T08S-R16E
AMC 405900	CB-0731	2011-010779				SEC17-T08S-R16E
AMC 405901	CB-0741	2011-010780				SEC17-T08S-R16E
AMC 405902	CB-0751	2011-010781				SEC17-T08S-R16E
AMC 405903	CB-0761	2011-010782				SEC17-T08S-R16E

Date: 6/28/2012

Page 2

RECEIVED
 BLM AZ STATE OFFICE

38/sc

EXHIBIT A

County: Pinal

State: AZ

BLM Serial #	Claim Name	Original Recording		Amended Recording		Location
		Recording #	Page #	Recording #	Page #	
AMC 405904	CB-0771	2011-010783				SEC17-T08S-R16E
AMC 405905	CB-0781	2011-010784				SEC17-T08S-R16E
AMC 405906	CB-0791	2011-010785				SEC17-T08S-R16E
AMC 405907	CB-0801	2011-010786				SEC17-T08S-R16E
AMC 405908	CB-0811	2011-010787				SEC17-T08S-R16E
AMC 405909	CB-0821	2011-010788				SEC17-T08S-R16E
AMC 405910	CB-0831	2011-010789				SEC17-T08S-R16E
AMC 405911	CB-0841	2011-010790				SEC17-T08S-R16E
AMC 405912	CB-0851	2011-010791				SEC17-T08S-R16E
AMC 405913	CB-0861	2011-010792				SEC17-T08S-R16E
AMC 405914	CB-0871	2011-010793				SEC17-T08S-R16E
AMC 405915	CB-0881	2011-010794				SEC17-T08S-R16E
AMC 405916	CB-0891	2011-010795				SEC17-T08S-R16E
AMC 405917	CB-0901	2011-010796				SEC17-T08S-R16E
AMC 405918	CB-0911	2011-010797				SEC17-T08S-R16E
AMC 405919	CB-0921	2011-010798				SEC17-T08S-R16E
AMC 405920	CB-0931	2011-010799				SEC17-T08S-R16E
AMC 405921	CB-0941	2011-010800				SEC17-T08S-R16E
AMC 405922	CB-0951	2011-010801				SEC17-T08S-R16E
AMC 405923	CB-0961	2011-010802				SEC17-T08S-R16E
AMC 405924	CB-0971	2011-010803				SEC17-T08S-R16E
AMC 405925	CB-0981	2011-010804				SEC17-T08S-R16E
AMC 405926	CB-0991	2011-010805				SEC17-T08S-R16E
AMC 405927	CB-1001	2011-010806				SEC17-T08S-R16E
AMC 405928	CB-1011	2011-010807				SEC17-T08S-R16E
AMC 405929	CB-1021	2011-010808				SEC17-T08S-R16E
AMC 405930	CB-1031	2011-010809				SEC17-T08S-R16E
AMC 405931	CB-1041	2011-010810				SEC17-T08S-R16E
AMC 405932	CB-1051	2011-010811				SEC17-T08S-R16E
AMC 405933	CB-1061	2011-010812				SEC17-T08S-R16E
AMC 405934	CB-1071	2011-010813				SEC17-T08S-R16E
AMC 405935	CB-1081	2011-010814				SEC17-T08S-R16E
AMC 405936	CB-1091	2011-010815				SEC22-T08S-R16E
AMC 405937	CB-1101	2011-010816				SEC22-T08S-R16E
AMC 405938	CB-1111	2011-010817				SEC22-T08S-R16E
AMC 405939	CB-1121	2011-010818				SEC22-T08S-R16E
AMC 405940	CB-1131	2011-010819				SEC22-T08S-R16E
AMC 405941	CB-1141	2011-010820				SEC22-T08S-R16E

Date: 6/28/2012

Page 3

RECEIVED
 BLM AZ STATE OFFICE
 2012 AUG -3 PM 2:25

38/50

EXHIBIT A

County: Pinal

State: AZ

<u>BLM Serial #</u>	<u>Claim Name</u>	<u>Original Recording</u>		<u>Amended Recording</u>		<u>Location</u>
		<u>Recording #</u>	<u>Page #</u>	<u>Recording #</u>	<u>Page #</u>	
AMC 405942	CB-1151	2011-010821				SEC22-T08S-R16E
AMC 405943	CB-1161	2011-010822				SEC22-T08S-R16E
AMC 405944	CB-1171	2011-010823				SEC22-T08S-R16E
AMC 405945	CB-1181	2011-010824				SEC22-T08S-R16E
AMC 405946	CB-1191	2011-010825				SEC22-T08S-R16E
AMC 405947	CB-1201	2011-010826				SEC22-T08S-R16E
AMC 405948	CB-1211	2011-010827				SEC22-T08S-R16E
AMC 405949	CB-1221	2011-010828				SEC22-T08S-R16E
AMC 405950	CB-1231	2011-010829				SEC22-T08S-R16E
AMC 405951	CB-1241	2011-010830				SEC22-T08S-R16E
AMC 405952	CB-1251	2011-010831				SEC22-T08S-R16E
AMC 405953	CB-1261	2011-010832				SEC22-T08S-R16E
AMC 405954	CB-1271	2011-010833				SEC22-T08S-R16E
AMC 405955	CB-1281	2011-010834				SEC22-T08S-R16E
AMC 405956	CB-1291	2011-010835				SEC22-T08S-R16E
AMC 405957	CB-1301	2011-010836				SEC22-T08S-R16E
AMC 405958	CB-1311	2011-010837				SEC22-T08S-R16E
AMC 405959	CB-1321	2011-010838				SEC22-T08S-R16E
AMC 405960	CB-1331	2011-010839				SEC22-T08S-R16E
AMC 405961	CB-1341	2011-010840				SEC22-T08S-R16E
AMC 405962	CB-1351	2011-010841				SEC22-T08S-R16E
AMC 405963	CB-1361	2011-010842				SEC15-T08S-R16E
AMC 405964	CB-1371	2011-010843				SEC15-T08S-R16E
AMC 405965	CB-1381	2011-010844				SEC15-T08S-R16E
AMC 405966	CB-1391	2011-010845				SEC15-T08S-R16E
AMC 405967	CB-1401	2011-010846				SEC15-T08S-R16E
AMC 405968	CB-1411	2011-010847				SEC15-T08S-R16E
AMC 405969	CB-1421	2011-010848				SEC15-T08S-R16E
AMC 405970	CB-1431	2011-010849				SEC15-T08S-R16E
AMC 405971	CB-1441	2011-010850				SEC15-T08S-R16E
AMC 405972	CB-1451	2011-010851				SEC15-T08S-R16E
AMC 405973	CB-1461	2011-010852				SEC15-T08S-R16E
AMC 405974	CB-1471	2011-010853				SEC15-T08S-R16E
AMC 405975	CB-1481	2011-010854				SEC15-T08S-R16E
AMC 405976	CB-1491	2011-010855				SEC15-T08S-R16E
AMC 405977	CB-1501	2011-010856				SEC15-T08S-R16E
AMC 405978	CB-1511	2011-010857				SEC15-T08S-R16E
AMC 405979	CB-1521	2011-010858				SEC15-T08S-R16E

Date: 8/28/2012

Page

4

RECEIVED
 BLM AZ STATE OFFICE

38/50

EXHIBIT A

County: Pinal

State: AZ

<u>BLM Serial #</u>	<u>Claim Name</u>	<u>Original Recording</u>		<u>Amended Recording</u>		<u>Location</u>
		<u>Recording #</u>	<u>Page #</u>	<u>Recording #</u>	<u>Page #</u>	
AMC 405980	CB-1531	2011-010859				SEC15-T08S-R16E
AMC 405981	CB-1541	2011-010860				SEC15-T08S-R16E
AMC 405982	CB-1551	2011-010861				SEC15-T08S-R16E
AMC 405983	CB-1561	2011-010862				SEC15-T08S-R16E
AMC 405984	CB-1571	2011-010863				SEC15-T08S-R16E
AMC 405985	CB-1581	2011-010864				SEC15-T08S-R16E
AMC 405986	CB-1591	2011-010865				SEC15-T08S-R16E
AMC 405987	CB-1601	2011-010866				SEC15-T08S-R16E
AMC 405988	CB-1611	2011-010867				SEC15-T08S-R16E
AMC 405989	CB-1621	2011-010868				SEC15-T08S-R16E
AMC 405990	CB-1631	2011-010869				SEC15-T08S-R16E
AMC 405991	CB-1641	2011-010870				SEC15-T08S-R16E
AMC 405992	CB-1651	2011-010871				SEC15-T08S-R16E
AMC 405993	CB-1661	2011-010872				SEC15-T08S-R16E
AMC 405994	CB-1671	2011-010873				SEC15-T08S-R16E
AMC 405995	CB-1681	2011-010874				SEC15-T08S-R16E
AMC 405996	CB-1691	2011-010875				SEC15-T08S-R16E
AMC 405997	CB-1701	2011-010876				SEC15-T08S-R16E
AMC 405998	CB-1711	2011-010877				SEC15-T08S-R16E
AMC 405999	CB-1721	2011-010878				SEC28-T08S-R16E
AMC 406000	CB-1731	2011-010879				SEC28-T08S-R16E
AMC 406001	CB-1741	2011-010880				SEC28-T08S-R16E
AMC 406002	CB-1751	2011-010881				SEC28-T08S-R16E
AMC 406003	CB-1761	2011-010882				SEC28-T08S-R16E
AMC 406004	CB-1771	2011-010883				SEC28-T08S-R16E
AMC 406005	CB-1781	2011-010884				SEC28-T08S-R16E
AMC 406006	CB-1791	2011-010885				SEC28-T08S-R16E
AMC 406007	CB-1801	2011-010886				SEC28-T08S-R16E
AMC 406008	CB-1811	2011-010887				SEC28-T08S-R16E
AMC 406009	CB-1821	2011-010888				SEC28-T08S-R16E
AMC 406010	CB-1831	2011-010889				SEC28-T08S-R16E
AMC 406011	CB-1841	2011-010890		2011-029334		SEC28-T08S-R16E
AMC 406012	CB-1851	2011-010891		2011-029335		SEC28-T08S-R16E
AMC 406013	CB-1861	2011-010892		2011-029336		SEC28-T08S-R16E
AMC 406014	CB-1871	2011-010893		2011-029337		SEC28-T08S-R16E
AMC 406015	CB-1881	2011-010894				SEC27-T08S-R16E
AMC 406016	CB-1891	2011-010895				SEC27-T08S-R16E
AMC 406017	CB 1901	2011-010896				SEC27-T08S-R16E

Date: 6/28/2012

Page 5

RECEIVED
 BLM AZ STATE OFFICE
 2012 AUG -3 P 2:35
 P. BONNY ARIZONA

38/50

EXHIBIT A

County: Pinal

State: AZ

<u>BLM Serial #</u>	<u>Claim Name</u>	<u>Original Recording</u>		<u>Amended Recording</u>		<u>Location</u>
		<u>Recording #</u>	<u>Page #</u>	<u>Recording #</u>	<u>Page #</u>	
AMC 406018	CB-1911	2011-010897				SEC27-T08S-R16E
AMC 406019	CB-1921	2011-010898				SEC27-T08S-R16E
AMC 406020	CB-1931	2011-010899				SEC27-T08S-R16E
AMC 406021	CB-1941	2011-010900				SEC27-T08S-R16E
AMC 406022	CB-1951	2011-010901				SEC27-T08S-R16E
AMC 406023	CB-1961	2011-010902				SEC27-T08S-R16E
AMC 406024	CB-1971	2011-010903				SEC27-T08S-R16E
AMC 406025	CB-1981	2011-010904				SEC27-T08S-R16E
AMC 406026	CB-1991	2011-010905				SEC27-T08S-R16E
No. Of Claims	199					

SC

RECEIVED
BLM AZ STATE OFFICE
2012 AUG - 3 P 2: 35
PHOENIX, ARIZONA

9/5c

United States Department of the Interior
Bureau of Land Management
 LANDS/RECREATION & PLANNING
 ONE N CENTRAL AVE
 PHOENIX, AZ 85004 -2203
 Phone: 602-417-9200

Receipt

No: 2622465

Transaction #: 2702843	
Date of Transaction: 08/03/2012	
CUSTOMER:	
FREEPORT-MCMORAN MINERAL PROPERTIES INC 333 N CENTRAL AVE PHOENIX,AZ 85004-2189 US	

LINE #	QTY	DESCRIPTION	REMARKS	UNIT PRICE	TOTAL
1	1.00	LOCATABLE MINERALS / MINING CLAIMS-NOT NEW-UNADJUD,ONE AUTH NO. ONLY / MINING CLAIM MONEY RECEIVED CASES: AMC405828/\$27860.00	MAINT (199) 2013	- n/a -	27860.00
TOTAL:					\$27,860.00

PAYMENT INFORMATION			
1	AMOUNT:	27860.00	POSTMARKED: N/A
	TYPE:	CHECK	RECEIVED: 08/03/2012
	CHECK NO:	0000762785	
	NAME:	FREEPORT-MCMORAN MINERAL PROPERTIES INC 333 N CENTRAL AVE PHOENIX AZ 85004-2189 US	

REMARKS

This receipt was generated by the automated BLM Collections and Billing System and is a paper representation of a portion of the official electronic record contained therein.

AMC 405828

July 11, 2011

After recording, return to:
Freeport-McMoRan Corporation
Attn: D. Stillwell
333 North Central Avenue
Phoenix, AZ 85004

Bureau of Land Management
Department of the Interior
One North Central Avenue
Phoenix, AZ 85004

2011

**NOTICE OF INTENT TO HOLD MINING CLAIMS AND PAYMENT OF BLM
MAINTENANCE FEE**

RE: Payment of Annual Maintenance Fee

Dear Sir or Madam:

This will serve as notice that Freeport-McMoRan Mineral Properties Inc., whose address for purpose of this filing is Land and Water Department, 333 North Central Ave., Phoenix, Arizona 85004, intends to hold the mining claims and/or mill sites described on Exhibit A attached hereto for the assessment year ending at 12 o'clock, noon, on September 1, 2012 by payment of the annual maintenance fee of \$140 per claim or site. Payment of such amount is made herewith for such assessment year for each of the claims and sites, the name, and BLM serial number with the book and page or index number of recording of the location notice in the official records of Pinal County, AZ, of which, is set forth on Exhibit A attached hereto and by this reference incorporated herein.

Donald A. Stillwell
Donald A. Stillwell for
Freeport-McMoRan Mineral Properties Inc.

State of Arizona)
) ss.
County of Maricopa)

The foregoing instrument was acknowledged before me on July 13th, 2011, by Donald A. Stillwell, on behalf of Freeport-McMoRan Mineral Properties Inc.
(Seal)



STEPHANIE D. TURTON
Notary Public - Arizona
Maricopa County
Expires 11/18/2011

Stephanie D. Turton
Notary Public
My commission expires: 11/18/2011

ENTERED INTO COMPUTER
JUL 15 2011
PB

PHOENIX, ARIZONA
2011 JUL 13 P 2:47
RECEIVED
BLM AZ STATE OFFICE

NO. OF CLAIMS 199
AMOUNT 27860
RECEIPT NO. 3381420
INIT. SC

** BLM-ASO**

EXHIBIT A

County: Pinal

State: AZ

BLM Serial #	Claim Name	Original Recording		Amended Recording		Location
		Recording #	Page #	Recording #	Page #	
AMC 405828	CB-0011	2011-010707				SEC20-T08S-R16E
AMC 405829	CB-0021	2011-010708				SEC20-T08S-R16E
AMC 405830	CB-0031	2011-010709				SEC20-T08S-R16E
AMC 405831	CB-0041	2011-010710				SEC20-T08S-R16E
AMC 405832	CB-0051	2011-010711				SEC20-T08S-R16E
AMC 405833	CB-0061	2011-010712				SEC20-T08S-R16E
AMC 405834	CB-0071	2011-010713				SEC20-T08S-R16E
AMC 405835	CB-0081	2011-010714				SEC20-T08S-R16E
AMC 405836	CB-0091	2011-010715				SEC20-T08S-R16E
AMC 405837	CB-0101	2011-010716				SEC20-T08S-R16E
AMC 405838	CB-0111	2011-010717				SEC20-T08S-R16E
AMC 405839	CB-0121	2011-010718				SEC20-T08S-R16E
AMC 405840	CB-0131	2011-010719				SEC20-T08S-R16E
AMC 405841	CB-0141	2011-010720				SEC20-T08S-R16E
AMC 405842	CB-0151	2011-010721				SEC20-T08S-R16E
AMC 405843	CB-0161	2011-010722				SEC20-T08S-R16E
AMC 405844	CB-0171	2011-010723				SEC20-T08S-R16E
AMC 405845	CB-0181	2011-010724				SEC20-T08S-R16E
AMC 405846	CB-0191	2011-010725				SEC20-T08S-R16E
AMC 405847	CB-0201	2011-010726				SEC20-T08S-R16E
AMC 405848	CB-0211	2011-010727				SEC20-T08S-R16E
AMC 405849	CB-0221	2011-010728				SEC20-T08S-R16E
AMC 405850	CB-0231	2011-010729				SEC20-T08S-R16E
AMC 405851	CB-0241	2011-010730				SEC20-T08S-R16E
AMC 405852	CB-0251	2011-010731				SEC20-T08S-R16E
AMC 405853	CB-0261	2011-010732				SEC20-T08S-R16E
AMC 405854	CB-0271	2011-010733				SEC20-T08S-R16E
AMC 405855	CB-0281	2011-010734				SEC20-T08S-R16E
AMC 405856	CB-0291	2011-010735				SEC20-T08S-R16E
AMC 405857	CB-0301	2011-010736				SEC20-T08S-R16E
AMC 405858	CB-0311	2011-010737				SEC20-T08S-R16E
AMC 405859	CB-0321	2011-010738				SEC20-T08S-R16E
AMC 405860	CB-0331	2011-010739				SEC20-T08S-R16E
AMC 405861	CB-0341	2011-010740				SEC20-T08S-R16E
AMC 405862	CB-0351	2011-010741				SEC20-T08S-R16E
AMC 405863	CB-0361	2011-010742				SEC20-T08S-R16E
AMC 405864	CB-0371	2011-010743				SEC21-T08S-R16E
AMC 405865	CB-0381	2011-010744				SEC21-T08S-R16E

Date: 4/14/2011

Page 1

RECEIVED
BLM AZ STATE OFFICE
2011 JUL 13 P 2:47
PHOENIX, ARIZONA

25/50

EXHIBIT A

County: Pinal

State: AZ

<u>BLM Serial #</u>	<u>Claim Name</u>	<u>Original Recording</u>		<u>Amended Recording</u>		<u>Location</u>
		<u>Recording #</u>	<u>Page #</u>	<u>Recording #</u>	<u>Page #</u>	
AMC 405866	CB-0391	2011-010745				SEC21-T08S-R16E
AMC 405867	CB-0401	2011-010746				SEC21-T08S-R16E
AMC 405868	CB-0411	2011-010747				SEC21-T08S-R16E
AMC 405869	CB-0421	2011-010748				SEC21-T08S-R16E
AMC 405870	CB-0431	2011-010749				SEC21-T08S-R16E
AMC 405871	CB-0441	2011-010750				SEC21-T08S-R16E
AMC 405872	CB-0451	2011-010751				SEC21-T08S-R16E
AMC 405873	CB-0461	2011-010752				SEC21-T08S-R16E
AMC 405874	CB-0471	2011-010753				SEC21-T08S-R16E
AMC 405875	CB-0481	2011-010754				SEC21-T08S-R16E
AMC 405876	CB-0491	2011-010755				SEC21-T08S-R16E
AMC 405877	CB-0501	2011-010756				SEC21-T08S-R16E
AMC 405878	CB-0511	2011-010757				SEC21-T08S-R16E
AMC 405879	CB-0521	2011-010758				SEC21-T08S-R16E
AMC 405880	CB-0531	2011-010759				SEC21-T08S-R16E
AMC 405881	CB-0541	2011-010760				SEC21-T08S-R16E
AMC 405882	CB-0551	2011-010761				SEC21-T08S-R16E
AMC 405883	CB-0561	2011-010762				SEC21-T08S-R16E
AMC 405884	CB-0571	2011-010763				SEC21-T08S-R16E
AMC 405885	CB-0581	2011-010764				SEC21-T08S-R16E
AMC 405886	CB-0591	2011-010765				SEC21-T08S-R16E
AMC 405887	CB-0601	2011-010766				SEC21-T08S-R16E
AMC 405888	CB-0611	2011-010767				SEC21-T08S-R16E
AMC 405889	CB-0621	2011-010768				SEC22-T08S-R16E
AMC 405890	CB-0631	2011-010769				SEC22-T08S-R16E
AMC 405891	CB-0641	2011-010770				SEC22-T08S-R16E
AMC 405892	CB-0651	2011-010771				SEC22-T08S-R16E
AMC 405893	CB-0661	2011-010772				SEC22-T08S-R16E
AMC 405894	CB-0671	2011-010773				SEC22-T08S-R16E
AMC 405895	CB-0681	2011-010774				SEC22-T08S-R16E
AMC 405896	CB-0691	2011-010775				SEC22-T08S-R16E
AMC 405897	CB-0701	2011-010776				SEC22-T08S-R16E
AMC 405898	CB-0711	2011-010777				SEC21-T08S-R16E
AMC 405899	CB-0721	2011-010778				SEC21-T08S-R16E
AMC 405900	CB-0731	2011-010779				SEC17-T08S-R16E
AMC 405901	CB-0741	2011-010780				SEC17-T08S-R16E
AMC 405902	CB-0751	2011-010781				SEC17-T08S-R16E
AMC 405903	CB-0761	2011-010782				SEC17-T08S-R16E

Date: 4/14/2011

Page 2

RECEIVED
 CLAIMS SERVICE OFFICE
 JUL 13 P 2:47
 ARIZONA

38/50

EXHIBIT A

County: Pinal

State: AZ

<u>BLM Serial #</u>	<u>Claim Name</u>	<u>Original Recording</u>		<u>Amended Recording</u>		<u>Location</u>
		<u>Recording #</u>	<u>Page #</u>	<u>Recording #</u>	<u>Page #</u>	
AMC 405904	CB-0771	2011-010783				SEC17-T08S-R16E
AMC 405905	CB-0781	2011-010784				SEC17-T08S-R16E
AMC 405906	CB-0791	2011-010785				SEC17-T08S-R16E
AMC 405907	CB-0801	2011-010786				SEC17-T08S-R16E
AMC 405908	CB-0811	2011-010787				SEC17-T08S-R16E
AMC 405909	CB-0821	2011-010788				SEC17-T08S-R16E
AMC 405910	CB-0831	2011-010789				SEC17-T08S-R16E
AMC 405911	CB-0841	2011-010790				SEC17-T08S-R16E
AMC 405912	CB-0851	2011-010791				SEC17-T08S-R16E
AMC 405913	CB-0861	2011-010792				SEC17-T08S-R16E
AMC 405914	CB-0871	2011-010793				SEC17-T08S-R16E
AMC 405915	CB-0881	2011-010794				SEC17-T08S-R16E
AMC 405916	CB-0891	2011-010795				SEC17-T08S-R16E
AMC 405917	CB-0901	2011-010796				SEC17-T08S-R16E
AMC 405918	CB-0911	2011-010797				SEC17-T08S-R16E
AMC 405919	CB-0921	2011-010798				SEC17-T08S-R16E
AMC 405920	CB-0931	2011-010799				SEC17-T08S-R16E
AMC 405921	CB-0941	2011-010800				SEC17-T08S-R16E
AMC 405922	CB-0951	2011-010801				SEC17-T08S-R16E
AMC 405923	CB-0961	2011-010802				SEC17-T08S-R16E
AMC 405924	CB-0971	2011-010803				SEC17-T08S-R16E
AMC 405925	CB-0981	2011-010804				SEC17-T08S-R16E
AMC 405926	CB-0991	2011-010805				SEC17-T08S-R16E
AMC 405927	CB-1001	2011-010806				SEC17-T08S-R16E
AMC 405928	CB-1011	2011-010807				SEC17-T08S-R16E
AMC 405929	CB-1021	2011-010808				SEC17-T08S-R16E
AMC 405930	CB-1031	2011-010809				SEC17-T08S-R16E
AMC 405931	CB-1041	2011-010810				SEC17-T08S-R16E
AMC 405932	CB-1051	2011-010811				SEC17-T08S-R16E
AMC 405933	CB-1061	2011-010812				SEC17-T08S-R16E
AMC 405934	CB-1071	2011-010813				SEC17-T08S-R16E
AMC 405935	CB-1081	2011-010814				SEC17-T08S-R16E
AMC 405936	CB-1091	2011-010815				SEC22-T08S-R16E
AMC 405937	CB-1101	2011-010816				SEC22-T08S-R16E
AMC 405938	CB-1111	2011-010817				SEC22-T08S-R16E
AMC 405939	CB-1121	2011-010818				SEC22-T08S-R16E
AMC 405940	CB-1131	2011-010819				SEC22-T08S-R16E
AMC 405941	CB-1141	2011-010820				SEC22-T08S-R16E

Date: 4/14/2011

RECEIVED
PINAL STATE OFFICE
2011 JUL 13 P 2:47
INVENTORY, ARIZONA

Page 3

38/50

EXHIBIT A

County: Pinal

State: AZ

<u>BLM Serial #</u>	<u>Claim Name</u>	<u>Original Recording</u>		<u>Amended Recording</u>		<u>Location</u>
		<u>Recording #</u>	<u>Page #</u>	<u>Recording #</u>	<u>Page #</u>	
AMC 405942	CB-1151	2011-010821				SEC22-T08S-R16E
AMC 405943	CB-1161	2011-010822				SEC22-T08S-R16E
AMC 405944	CB-1171	2011-010823				SEC22-T08S-R16E
AMC 405945	CB-1181	2011-010824				SEC22-T08S-R16E
AMC 405946	CB-1191	2011-010825				SEC22-T08S-R16E
AMC 405947	CB-1201	2011-010826				SEC22-T08S-R16E
AMC 405948	CB-1211	2011-010827				SEC22-T08S-R16E
AMC 405949	CB-1221	2011-010828				SEC22-T08S-R16E
AMC 405950	CB-1231	2011-010829				SEC22-T08S-R16E
AMC 405951	CB-1241	2011-010830				SEC22-T08S-R16E
AMC 405952	CB-1251	2011-010831				SEC22-T08S-R16E
AMC 405953	CB-1261	2011-010832				SEC22-T08S-R16E
AMC 405954	CB-1271	2011-010833				SEC22-T08S-R16E
AMC 405955	CB-1281	2011-010834				SEC22-T08S-R16E
AMC 405956	CB-1291	2011-010835				SEC22-T08S-R16E
AMC 405957	CB-1301	2011-010836				SEC22-T08S-R16E
AMC 405958	CB-1311	2011-010837				SEC22-T08S-R16E
AMC 405959	CB-1321	2011-010838				SEC22-T08S-R16E
AMC 405960	CB-1331	2011-010839				SEC22-T08S-R16E
AMC 405961	CB-1341	2011-010840				SEC22-T08S-R16E
AMC 405962	CB-1351	2011-010841				SEC22-T08S-R16E
AMC 405963	CB-1361	2011-010842				SEC15-T08S-R16E
AMC 405964	CB-1371	2011-010843				SEC15-T08S-R16E
AMC 405965	CB-1381	2011-010844				SEC15-T08S-R16E
AMC 405966	CB-1391	2011-010845				SEC15-T08S-R16E
AMC 405967	CB-1401	2011-010846				SEC15-T08S-R16E
AMC 405968	CB-1411	2011-010847				SEC15-T08S-R16E
AMC 405969	CB-1421	2011-010848				SEC15-T08S-R16E
AMC 405970	CB-1431	2011-010849				SEC15-T08S-R16E
AMC 405971	CB-1441	2011-010850				SEC15-T08S-R16E
AMC 405972	CB-1451	2011-010851				SEC15-T08S-R16E
AMC 405973	CB-1461	2011-010852				SEC15-T08S-R16E
AMC 405974	CB-1471	2011-010853				SEC15-T08S-R16E
AMC 405975	CB-1481	2011-010854				SEC15-T08S-R16E
AMC 405976	CB-1491	2011-010855				SEC15-T08S-R16E
AMC 405977	CB-1501	2011-010856				SEC15-T08S-R16E
AMC 405978	CB-1511	2011-010857				SEC15-T08S-R16E
AMC 405979	CB-1521	2011-010858				SEC15-T08S-R16E

Date: 4/14/2011

RECEIVED
BLM AZ STATE OFFICE
2011 JUL 13 P 2:47
PINAL CO, ARIZONA

28/52

EXHIBIT A

County: Pinal

State: AZ

<u>BLM Serial #</u>	<u>Claim Name</u>	<u>Original Recording</u>		<u>Amended Recording</u>		<u>Location</u>
		<u>Recording #</u>	<u>Page #</u>	<u>Recording #</u>	<u>Page #</u>	
AMC 405980	CB-1531	2011-010859				SEC15-T08S-R16E
AMC 405981	CB-1541	2011-010860				SEC15-T08S-R16E
AMC 405982	CB-1551	2011-010861				SEC15-T08S-R16E
AMC 405983	CB-1561	2011-010862				SEC15-T08S-R16E
AMC 405984	CB-1571	2011-010863				SEC15-T08S-R16E
AMC 405985	CB-1581	2011-010864				SEC15-T08S-R16E
AMC 405986	CB-1591	2011-010865				SEC15-T08S-R16E
AMC 405987	CB-1601	2011-010866				SEC15-T08S-R16E
AMC 405988	CB-1611	2011-010867				SEC15-T08S-R16E
AMC 405989	CB-1621	2011-010868				SEC15-T08S-R16E
AMC 405990	CB-1631	2011-010869				SEC15-T08S-R16E
AMC 405991	CB-1641	2011-010870				SEC15-T08S-R16E
AMC 405992	CB-1651	2011-010871				SEC15-T08S-R16E
AMC 405993	CB-1661	2011-010872				SEC15-T08S-R16E
AMC 405994	CB-1671	2011-010873				SEC15-T08S-R16E
AMC 405995	CB-1681	2011-010874				SEC15-T08S-R16E
AMC 405996	CB-1691	2011-010875				SEC15-T08S-R16E
AMC 405997	CB-1701	2011-010876				SEC15-T08S-R16E
AMC 405998	CB-1711	2011-010877				SEC15-T08S-R16E
AMC 405999	CB-1721	2011-010878				SEC28-T08S-R16E
AMC 406000	CB-1731	2011-010879				SEC28-T08S-R16E
AMC 406001	CB-1741	2011-010880				SEC28-T08S-R16E
AMC 406002	CB-1751	2011-010881				SEC28-T08S-R16E
AMC 406003	CB-1761	2011-010882				SEC28-T08S-R16E
AMC 406004	CB-1771	2011-010883				SEC28-T08S-R16E
AMC 406005	CB-1781	2011-010884				SEC28-T08S-R16E
AMC 406006	CB-1791	2011-010885				SEC28-T08S-R16E
AMC 406007	CB-1801	2011-010886				SEC28-T08S-R16E
AMC 406008	CB-1811	2011-010887				SEC28-T08S-R16E
AMC 406009	CB-1821	2011-010888				SEC28-T08S-R16E
AMC 406010	CB-1831	2011-010889				SEC28-T08S-R16E
AMC 406011	CB-1841	2011-010890		2011-029334		SEC28-T08S-R16E
AMC 406012	CB-1851	2011-010891		2011-029335		SEC28-T08S-R16E
AMC 406013	CB-1861	2011-010892		2011-029336		SEC28-T08S-R16E
AMC 406014	CB-1871	2011-010893		2011-029337		SEC28-T08S-R16E
AMC 406015	CB-1881	2011-010894				SEC27-T08S-R16E
AMC 406016	CB-1891	2011-010895				SEC27-T08S-R16E
AMC 406017	CB 1901	2011-010896				SEC27-T08S-R16E

Date: 4/14/2011

RECEIVED
PINAL STATE OFFICE
2011 JUL 13 P 2:47
PHOENIX, ARIZONA

38/50

EXHIBIT A

County: Pinal

State: AZ

<u>BLM Serial #</u>	<u>Claim Name</u>	<u>Original Recording</u>		<u>Amended Recording</u>		<u>Location</u>
		<u>Recording #</u>	<u>Page #</u>	<u>Recording #</u>	<u>Page #</u>	
AMC 406018	CB-1911	2011-010897				SEC27-T08S-R16E
AMC 406019	CB-1921	2011-010898				SEC27-T08S-R16E
AMC 406020	CB-1931	2011-010899				SEC27-T08S-R16E
AMC 406021	CB-1941	2011-010900				SEC27-T08S-R16E
AMC 406022	CB-1951	2011-010901				SEC27-T08S-R16E
AMC 406023	CB-1961	2011-010902				SEC27-T08S-R16E
AMC 406024	CB-1971	2011-010903				SEC27-T08S-R16E
AMC 406025	CB-1981	2011-010904				SEC27-T08S-R16E
AMC 406026	CB-1991	2011-010905				SEC27-T08S-R16E
No. Of Claims	199 <i>20</i>					

Date: 4/14/2011

PHOENIX, ARIZONA

2011 JUL 13 P 2:47

Page 6

RECEIVED
BLM AZ STATE OFFICE

9/20

United States Department of the Interior
 Bureau of Land Management
 LANDS/RECREATION & PLANNING
 ONE N CENTRAL AVE
 PHOENIX, AZ 85004 -2203
 Phone: 602-417-9200

Receipt

No: 2381420

Transaction #: 2456361		ENTERED INTO COMPUTER
Date of Transaction: 07/13/2011		
CUSTOMER:		JUL 15 2011 <i>ps</i>
FREEPORT MCMORAN COPPER GOLD ONE N CENTRAL #800 PHOENIX, AZ 85004 US		

LINE #	QTY	DESCRIPTION	REMARKS	UNIT PRICE	TOTAL
1	1.00	LOCATABLE MINERALS / MINING CLAIMS-NOT NEW-UNADJUD, ONE AUTH NO. ONLY / MINING CLAIM MONEY RECEIVED CASES: AMC405828/\$27860.00	MAINT (199) 2012	- n/a -	27860.00
TOTAL:					\$27,860.00

PAYMENT INFORMATION					
1	AMOUNT:	27860.00	POSTMARKED:	N/A	
	TYPE:	CHECK	RECEIVED:	07/13/2011	
	CHECK NO:	0000722301			
	NAME:	FREEPORT MCMORAN COPPER GOLD ONE N CENTRAL #800 PHOENIX AZ 85004 US			

REMARKS

This receipt was generated by the automated BLM Collections and Billing System and is a paper representation of a portion of the official electronic record contained therein.

405828 - 406026

NOTICE!!

These documents have been scanned!

Do not place un-scanned documents beneath this notice!

Do not remove this notice from this file!

GPO Jacket No. 560-102
Print Order 61540
Rise Business Services, LLC
Job=AZ15 5/17/2019



Box Number= AZ15060



Claim Begin-End: AMC405828-AMC406026

6 Location Notices-Amendments and Supporting Documents



AZ15060-9 AMC405526-AMC406355

MINING CLAIM STATUS REPORT

DATA ENTERED 9e
MAR 23 2011 PB

MTP Checked by PB MAR 23 2011
GEO Checked by PB MAR 23 2011

LEAD SERIAL NUMBER AMC 405828 thru AMC 406086

OF CLAIMS & TYPE

199 LODE
_____ PLACER
_____ ASSOCIATION PLACER
_____ MILL SITE
_____ TUNNEL SITE

CHARGES

Location Fee @ \$34 = \$ _____
Processing Fee @ \$15 = \$ _____
Maintenance Fee @ \$140 = \$ _____
Overage (+) \$ _____
Shortage (-) \$ _____
Other Fees \$ _____
TOTAL \$ _____

ARE THERE ENOUGH LOCATORS?

Yes () No () _____

DOCUMENTS RECEIVED VIA -

Over-the-Counter () Mail ()

TIMELY FILED?

Yes () No ()

LEGAL DESCRIPTION -

T 8S R 16E
T _____ R _____
T _____ R _____
T _____ R _____

SEC 20, 21, 22, 17, 15, 28, 27
SEC 16
SEC _____
SEC _____

BLM () FOREST SERVICE () _____ SUBJ TO PL 359: Yes () No ()

WILDERNESS AREA: No () Yes () _____

SPLIT ESTATE -

N/A () SX () PX () SRHA () OTHER () _____

Proper Notice Filed if Located on SHRA Lands? N/A () Yes () No ()

RECONVEYED MINERALS ON BLM LANDS REQUIRE OPENING ORDERS FROM 1944 TO 1993 -

Open to Entry on: _____ N/A ()

COMMENTS/STATUS -

VOID () PARTIALLY VOID () PVT MINERALS () WITHDRAWN LANDS ()

OTHER ()

Many of the claims the notices says a 1/4 section, the map text says the same 1/4 but the map places the claims in a different 1/4 section. Some of claims text completely wrong with the map. Spoke with Don Stillwell to alert him of the differences.

Claimant acknowledges that portions of the following claims(s) site(s) may be void or voidable. over

Printed Name of Claimant _____

Signature of Claimant _____

***** FINAL ADJUDICATION *****

DATE 5/26/2011 INITIALS TJ

4-18-11 RWE Adjudicated AMC 406011-014 for Amendment

AMC 405828

CB-1881, 1891, 1901, 1920, 1931, 1941, 1951 look partially
on pit minerals & would take no interest on that part.

United States Department of the Interior
Bureau of Land Management
 LANDS/RECREATION & PLANNING
 ONE N CENTRAL AVE
 PHOENIX, AZ 85004 -2203
 Phone:

Receipt

No: 2322221

Transaction #: 2395822	
Date of Transaction: 04/07/2011	
CUSTOMER:	
FREEPORT MCMORAN BAGDAD INC 333 N CENTRAL AVE PHOENIX,AZ 85004-2189 US	

LINE #	QTY	DESCRIPTION	REMARKS	UNIT PRICE	TOTAL
1	1.00	LOCATABLE MINERALS / MINING CLAIMS-NOT NEW-UNADJUD,ONE AUTH NO. ONLY / MINING CLAIM MONEY RECEIVED CASES: AMC406011/\$40.00	AMENDMENTS (4)	- n/a -	40.00
TOTAL:					\$40.00

PAYMENT INFORMATION			
1	AMOUNT:	40.00	POSTMARKED: N/A
	TYPE:	CHECK	RECEIVED: 04/07/2011
	CHECK NO:	0000713504	
	NAME:	FREEPORT MCMORAN BAGDAD INC 333 N CENTRAL AVE PHOENIX AZ 85004-2189 US	

REMARKS

This receipt was generated by the automated BLM Collections and Billing System and is a paper representation of a portion of the official electronic record contained therein.

ENTERED IN COMPUTER

RE 4-18-11



Return to:
Freeport-McMoRan Mineral Properties Inc
10861 N Mavinee Rd Suite 141
Oro Valley, AZ 85737


DATE/TIME: 02/07/2011 1603
FEE: \$14.00
PAGES: 2
FEE NUMBER: 2011-010707



2

LOCATION NOTICE FOR LODE MINING CLAIM

NOTICE IS HEREBY GIVEN that the **CB-0011** lode mining claim has been located by Freeport-McMoRan Mineral Properties Inc, a Delaware corporation, whose current mailing address is 10861 N Mavinee Dr Suite 141 Oro Valley, AZ 85737.



The general course of this claim is *East to West* and it is situated in *Pinal* County, Arizona. This claim is *1500* feet in length and *600* feet in width. This claim runs from the location monument on which this location notice is posted approximately *10* feet in a *Easterly* direction to the *East* end line and *300* feet in a *Southerly* direction to the *South* end line. This claim is marked by six monuments, one at each corner and one at the center of each end line of the claim. The location monument on which this notice is posted is situated within *Section 20 Township 8S, Range 16E, Gila and Salt River Meridian, Arizona* and this claim encompasses portions of the following quarter section(s), section(s), Township(s) and Range(s): *Northwest 1/4 Section 20, Township 8S, Range 16E Gila and Salt River Base and Meridian, Pinal County, Arizona.*

The locality of this claim with reference to some natural object or permanent monument and additional information (if any) concerning its locality are as follows:

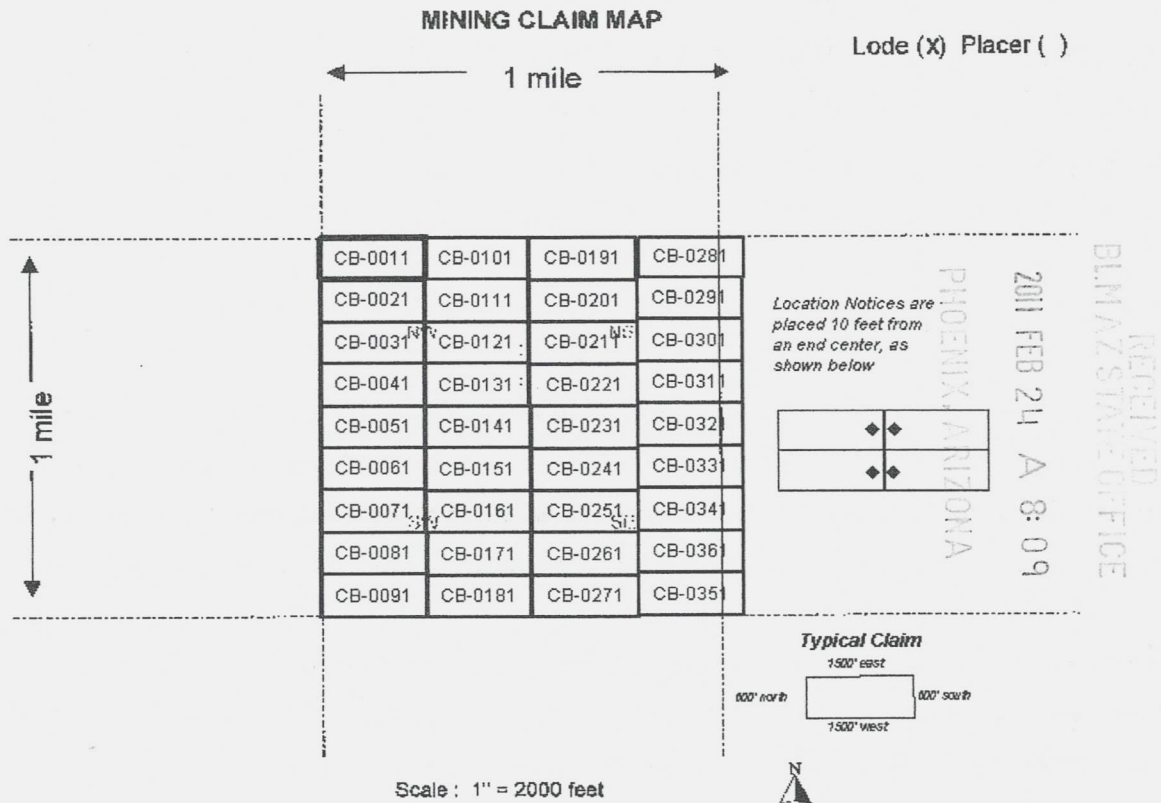
The northwest corner of this claim is on the Northwest corner of Section 20 Township 8 South Range 16 East

Located, dated, and posted on the ground this 22nd day of DECEMBER, 2010.

Freeport-McMoRan Mineral Properties Inc (Owner)

By:  (Agent)
Geometrix, L.L.C

AMC 4 0 5 8 2 8



1. The above map depicts the **CB-0011** mining claim, which is located in the **Northwest 1/4 Section 20 Township 8S Range 16E, Gila and Salt River Base and Meridian, Pinal County, Arizona.**
2. The type of corner, end center, and location monuments used are as follows: **2" by 2" by 5' wooden posts**
3. The bearings and distances in degrees and feet between claim corners are as depicted on the map.



Return to:
Freeport-McMoRan Mineral Properties Inc
10861 N Mavinee Rd Suite 141
Oro Valley, AZ 85737


DATE/TIME: 02/07/2011 1603
FEE: \$14.00
PAGES: 2
FEE NUMBER: 2011-010708



2

LOCATION NOTICE FOR LODE MINING CLAIM

NOTICE IS HEREBY GIVEN that the **CB-0021** lode mining claim has been located by Freeport-McMoRan Mineral Properties Inc, a Delaware corporation, whose current mailing address is 10861 N Mavinee Dr Suite 141 Oro Valley, AZ 85737.




The general course of this claim is **East to West** and it is situated in **Pinal** County, Arizona. This claim is **1500** feet in length and **600** feet in width. This claim runs from the location monument on which this location notice is posted approximately **10** feet in a **Easterly** direction to the **East** end line and **300** feet in a **Southerly** direction to the **South** end line. This claim is marked by six monuments, one at each corner and one at the center of each end line of the claim. The location monument on which this notice is posted is situated within **Section 20 Township 8S, Range 16E, Gila and Salt River Meridian, Arizona** and this claim encompasses portions of the following quarter section(s), section(s), Township(s) and Range(s): **Northwest 1/4 Section 20, Township 8S, Range 16E Gila and Salt River Base and Meridian, Pinal County, Arizona.**

The locality of this claim with reference to some natural object or permanent monument and additional information (if any) concerning its locality are as follows:

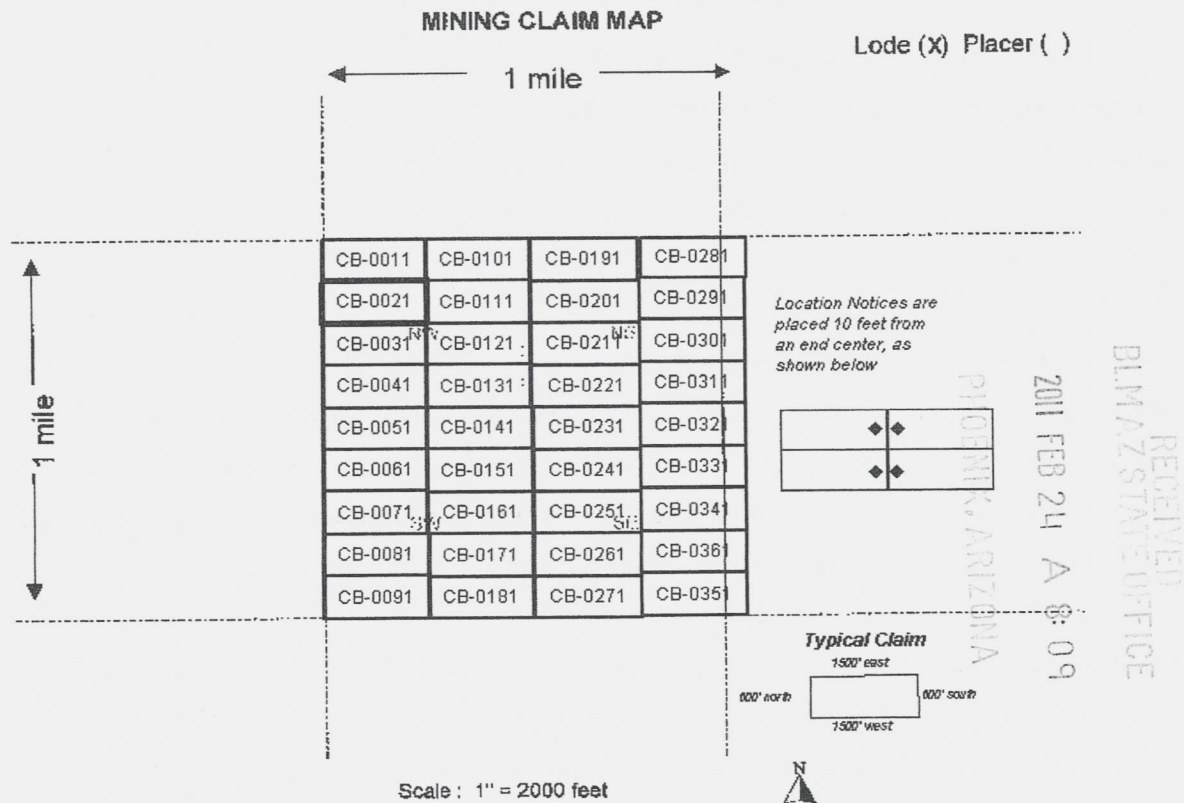
The northwest corner of this claim is 600 feet south of the Northwest corner of Section 20 Township 8 South Range 16 East

Located, dated, and posted on the ground this 22nd day of DECEMBER, 2010.

Freeport-McMoRan Mineral Properties Inc (Owner)

By:  (Agent)
Geometrix, L.L.C

AMC 405829



1. The above map depicts the **CB-0021** mining claim, which is located in the **Northwest 1/4 Section 20 Township 8S Range 16E, Gila and Salt River Base and Meridian, Pinal County, Arizona.**
2. The type of corner, end center, and location monuments used are as follows: **2" by 2" by 5' wooden posts**
3. The bearings and distances in degrees and feet between claim corners are as depicted on the map.



Return to:
Freeport-McMoRan Mineral Properties Inc
10861 N Mavinee Rd Suite 141
Oro Valley, AZ 85737


DATE/TIME: 02/07/2011 1603
FEE: \$14.00
PAGES: 2
FEE NUMBER: 2011-010709



2

LOCATION NOTICE FOR LODE MINING CLAIM

NOTICE IS HEREBY GIVEN that the **CB-0031** lode mining claim has been located by Freeport-McMoRan Mineral Properties Inc, a Delaware corporation, whose current mailing address is 10861 N Mavinee Dr Suite 141 Oro Valley, AZ 85737.



The general course of this claim is **East to West** and it is situated in **Pinal** County, Arizona. This claim is **1500** feet in length and **600** feet in width. This claim runs from the location monument on which this location notice is posted approximately **10** feet in a **Easterly** direction to the **East** end line and **300** feet in a **Southerly** direction to the **South** end line. This claim is marked by six monuments, one at each corner and one at the center of each end line of the claim. The location monument on which this notice is posted is situated within **Section 20 Township 8S, Range 16E, Gila and Salt River Meridian, Arizona** and this claim encompasses portions of the following quarter section(s), section(s), Township(s) and Range(s): **Northwest 1/4 Section 20, Township 8S, Range 16E Gila and Salt River Base and Meridian, Pinal County, Arizona.**

The locality of this claim with reference to some natural object or permanent monument and additional information (if any) concerning its locality are as follows:

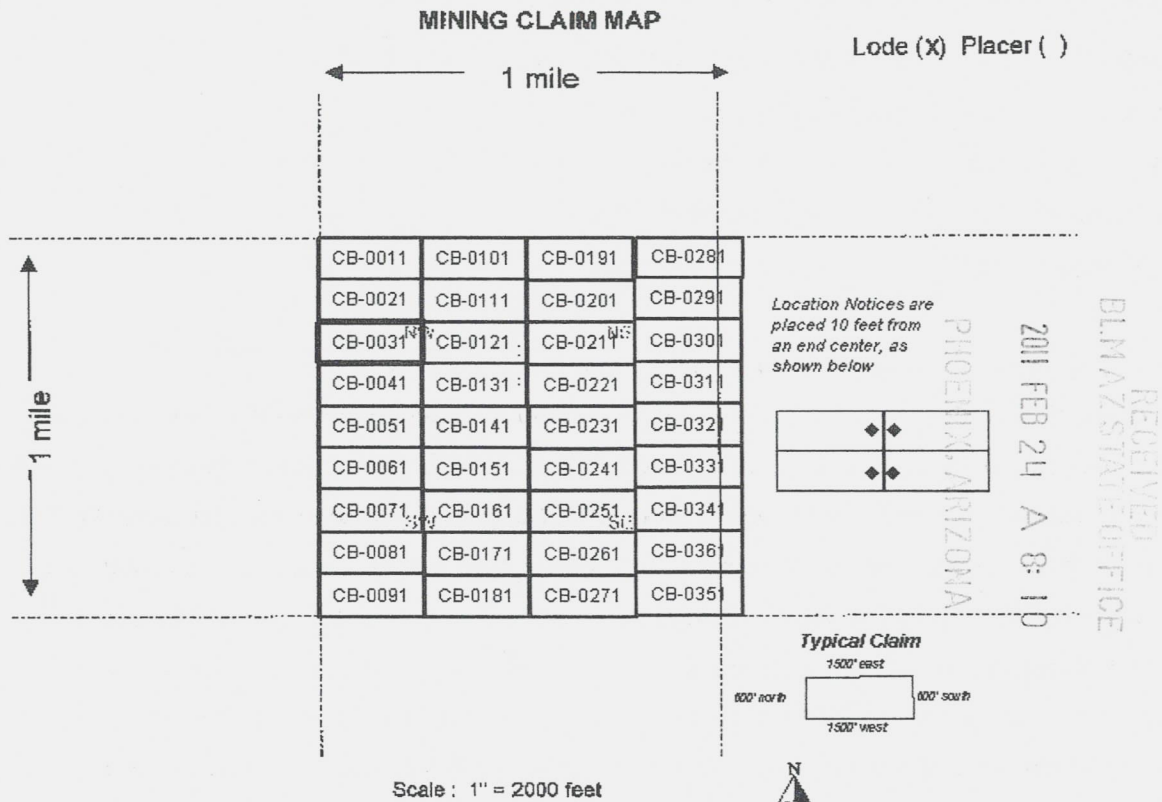
The northwest corner of this claim is 1200 feet south of the Northwest corner of Section 20 Township 8 South Range 16 East

Located, dated, and posted on the ground this 22nd day of DECEMBER, 2010.

Freeport-McMoRan Mineral Properties Inc (Owner)

By: [Signature] (Agent)
Geomatrix, L.L.C

MC 405830



1. The above map depicts the **CB-0031** mining claim, which is located in the **Northwest 1/4 Section 20 Township 8S Range 16E, Gila and Salt River Base and Meridian, Pinal County, Arizona.**
2. The type of corner, end center, and location monuments used are as follows: **2" by 2" by 5' wooden posts**
3. The bearings and distances in degrees and feet between claim corners are as depicted on the map.



Return to:
Freeport-McMoRan Mineral Properties Inc
10861 N Mavinee Rd Suite 141
Oro Valley, AZ 85737


DATE/TIME: 02/07/2011 1603
FEE: \$14.00
PAGES: 2
FEE NUMBER: 2011-010710



2

LOCATION NOTICE FOR LODE MINING CLAIM

NOTICE IS HEREBY GIVEN that the **CB-0041** lode mining claim has been located by Freeport-McMoRan Mineral Properties Inc, a Delaware corporation, whose current mailing address is 10861 N Mavinee Dr Suite 141 Oro Valley, AZ 85737.



The general course of this claim is **East to West** and it is situated in **Pinal** County, Arizona. This claim is **1500** feet in length and **600** feet in width. This claim runs from the location monument on which this location notice is posted approximately **10** feet in a **Easterly** direction to the **East** end line and **300** feet in a **Southerly** direction to the **South** end line. This claim is marked by six monuments, one at each corner and one at the center of each end line of the claim. The location monument on which this notice is posted is situated within **Section 20 Township 8S, Range 16E, Gila and Salt River Meridian, Arizona** and this claim encompasses portions of the following quarter section(s), section(s), Township(s) and Range(s): **Northwest 1/4 Section 20, Township 8S, Range 16E Gila and Salt River Base and Meridian, Pinal County, Arizona.**

The locality of this claim with reference to some natural object or permanent monument and additional information (if any) concerning its locality are as follows:

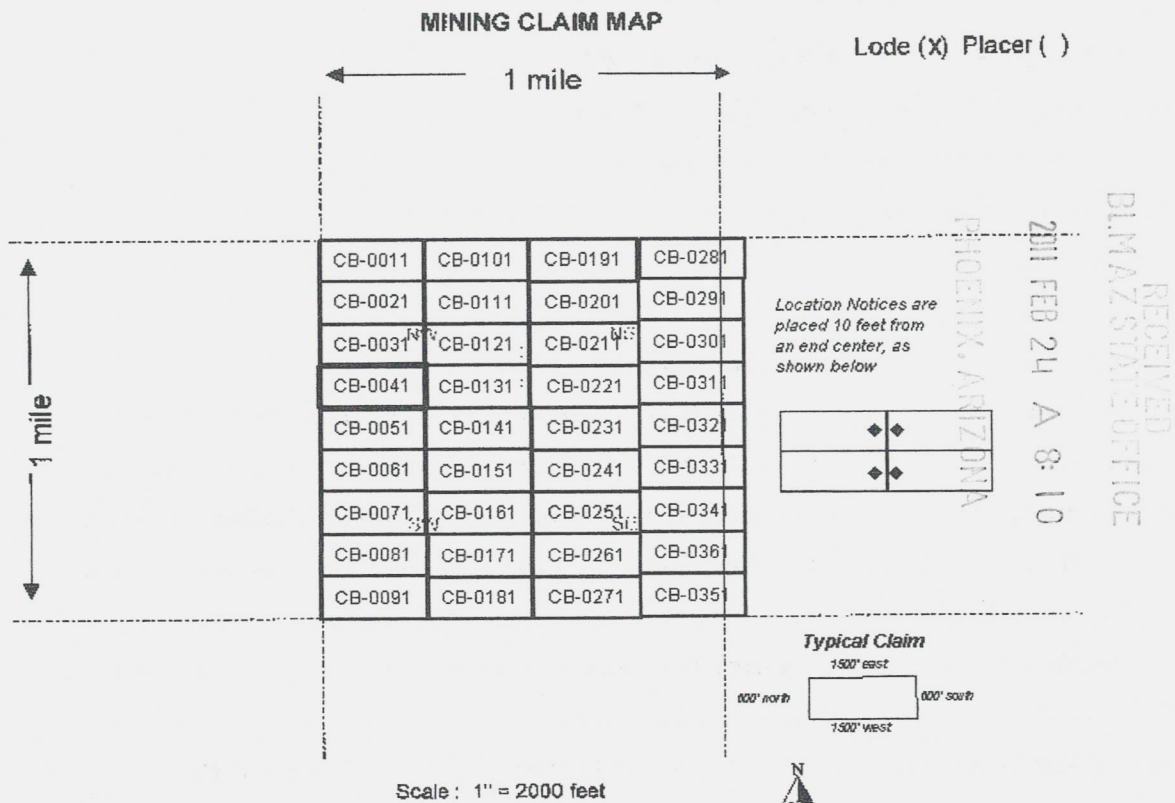
The northwest corner of this claim is 1800 feet south of the Northwest corner of Section 20 Township 8 South Range 16 East

Located, dated, and posted on the ground this 22nd day of DECEMBER, 2010.

Freeport-McMoRan Mineral Properties Inc (Owner)

By:  (Agent)
Geometrix, L.L.C

AMS 4 05831



1. The above map depicts the **CB-0041** mining claim, which is located in the **Northwest 1/4 Section 20 Township 8S Range 16E, Gila and Salt River Base and Meridian, Pinal County, Arizona.**
2. The type of corner, end center, and location monuments used are as follows: **2" by 2" by 5' wooden posts**
3. The bearings and distances in degrees and feet between claim corners are as depicted on the map.



Return to:
Freeport-McMoRan Mineral Properties Inc
10861 N Mavinee Rd Suite 141
Oro Valley, AZ 85737


DATE/TIME: 02/07/2011 1603
FEE: \$14.00
PAGES: 2
FEE NUMBER: 2011-010711



2

LOCATION NOTICE FOR LODE MINING CLAIM

NOTICE IS HEREBY GIVEN that the **CB-0051** lode mining claim has been located by Freeport-McMoRan Mineral Properties Inc, a Delaware corporation, whose current mailing address is 10861 N Mavinee Dr Suite 141 Oro Valley, AZ 85737.




The general course of this claim is *East to West* and it is situated in *Pinal* County, Arizona. This claim is *1500* feet in length and *600* feet in width. This claim runs from the location monument on which this location notice is posted approximately *10* feet in a *Easterly* direction to the *East* end line and *300* feet in a *Southerly* direction to the *South* end line. This claim is marked by six monuments, one at each corner and one at the center of each end line of the claim. The location monument on which this notice is posted is situated within *Section 20 Township 8S, Range 16E, Gila and Salt River Meridian, Arizona* and this claim encompasses portions of the following quarter section(s), section(s), Township(s) and Range(s): *Southwest 1/4 Section 20, Township 8S, Range 16E Gila and Salt River Base and Meridian, Pinal County, Arizona.*

The locality of this claim with reference to some natural object or permanent monument and additional information (if any) concerning its locality are as follows:

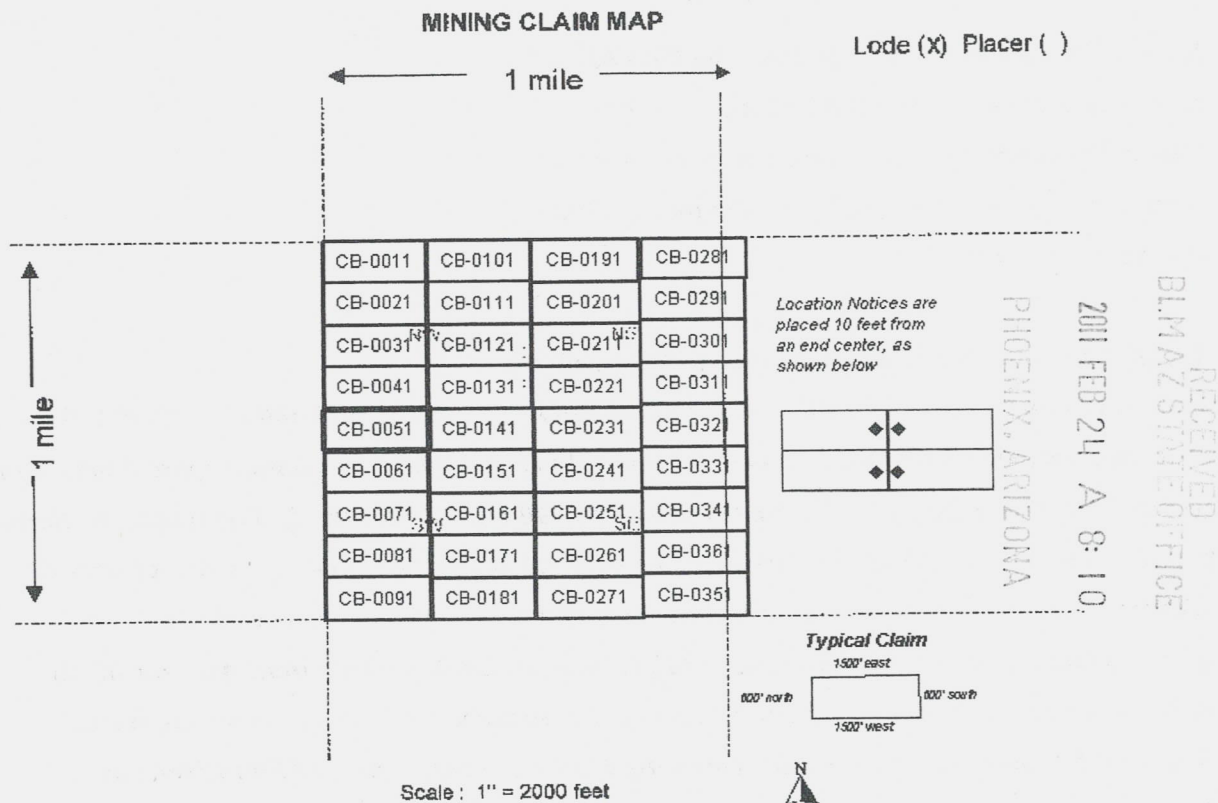
The northwest corner of this claim is 2400 feet south of the Northwest corner of Section 20 Township 8 South Range 16 East

Located, dated, and posted on the ground this 22nd day of DECEMBER, 2010.

Freeport-McMoRan Mineral Properties Inc (Owner)

By:  (Agent)
Geometrix, L.L.C

ANC 405832



1. The above map depicts the **CB-0051** mining claim, which is located in the **Southwest 1/4 Section 20 Township 8S Range 16E, Gila and Salt River Base and Meridian, Pinal County, Arizona.**

2. The type of corner, end center, and location monuments used are as follows: **2" by 2" by 5' wooden posts**

3. The bearings and distances in degrees and feet between claim corners are as depicted on the map.



Return to:
Freeport-McMoRan Mineral Properties Inc
10861 N Mavinee Rd Suite 141
Oro Valley, AZ 85737


DATE/TIME: 02/07/2011 1603
FEE: \$14.00
PAGES: 2
FEE NUMBER: 2011-010712



2

LOCATION NOTICE FOR LODE MINING CLAIM

NOTICE IS HEREBY GIVEN that the **CB-0061** lode mining claim has been located by Freeport-McMoRan Mineral Properties Inc, a Delaware corporation, whose current mailing address is 10861 N Mavinee Dr Suite 141 Oro Valley, AZ 85737.



The general course of this claim is **East to West** and it is situated in **Pinal** County, Arizona. This claim is **1500** feet in length and **600** feet in width. This claim runs from the location monument on which this location notice is posted approximately **10** feet in a **Easterly** direction to the **East** end line and **300** feet in a **Southerly** direction to the **South** end line. This claim is marked by six monuments, one at each corner and one at the center of each end line of the claim. The location monument on which this notice is posted is situated within **Section 20 Township 8S, Range 16E, Gila and Salt River Meridian, Arizona** and this claim encompasses portions of the following quarter section(s), section(s), Township(s) and Range(s): **Southwest 1/4 Section 20, Township 8S, Range 16E Gila and Salt River Base and Meridian, Pinal County, Arizona.**

The locality of this claim with reference to some natural object or permanent monument and additional information (if any) concerning its locality are as follows:

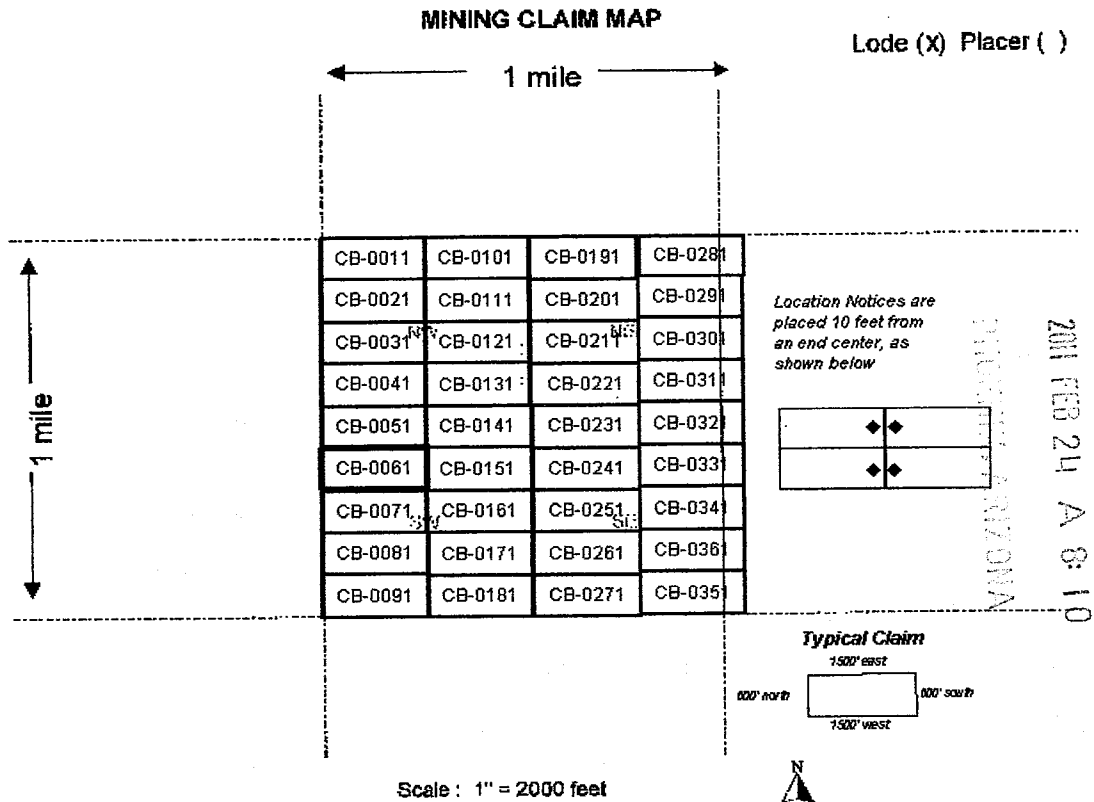
The northwest corner of this claim is 3000 feet south of the Northwest corner of Section 20 Township 8 South Range 16 East

Located, dated, and posted on the ground this 22nd day of DECEMBER, 2010.

Freeport-McMoRan Mineral Properties Inc (Owner)

By:  (Agent)
Geometrix, L.L.C

AMC 405833



1. The above map depicts the **CB-0061** mining claim, which is located in the **Southwest 1/4 Section 20 Township 8S Range 16E, Gila and Salt River Base and Meridian, Pinal County, Arizona.**
2. The type of corner, end center, and location monuments used are as follows: **2" by 2" by 5' wooden posts**
3. The bearings and distances in degrees and feet between claim corners are as depicted on the map.



Return to:
Freeport-McMoRan Mineral Properties Inc
10861 N Mavinee Rd Suite 141
Oro Valley, AZ 85737


DATE/TIME: 02/07/2011 1603
FEE: \$14.00
PAGES: 2
FEE NUMBER: 2011-010713



2

LOCATION NOTICE FOR LODE MINING CLAIM

NOTICE IS HEREBY GIVEN that the **CB-0071** lode mining claim has been located by Freeport-McMoRan Mineral Properties Inc, a Delaware corporation, whose current mailing address is 10861 N Mavinee Dr Suite 141 Oro Valley, AZ 85737.



The general course of this claim is *East to West* and it is situated in *Pinal* County, Arizona. This claim is **1500** feet in length and **600** feet in width. This claim runs from the location monument on which this location notice is posted approximately **10** feet in a *Easterly* direction to the *East* end line and **300** feet in a *Southerly* direction to the *South* end line. This claim is marked by six monuments, one at each corner and one at the center of each end line of the claim. The location monument on which this notice is posted is situated within *Section 20 Township 8S, Range 16E, Gila and Salt River Meridian, Arizona* and this claim encompasses portions of the following quarter section(s), section(s), Township(s) and Range(s): *Southwest 1/4 Section 20, Township 8S, Range 16E Gila and Salt River Base and Meridian, Pinal County, Arizona.*

The locality of this claim with reference to some natural object or permanent monument and additional information (if any) concerning its locality are as follows:

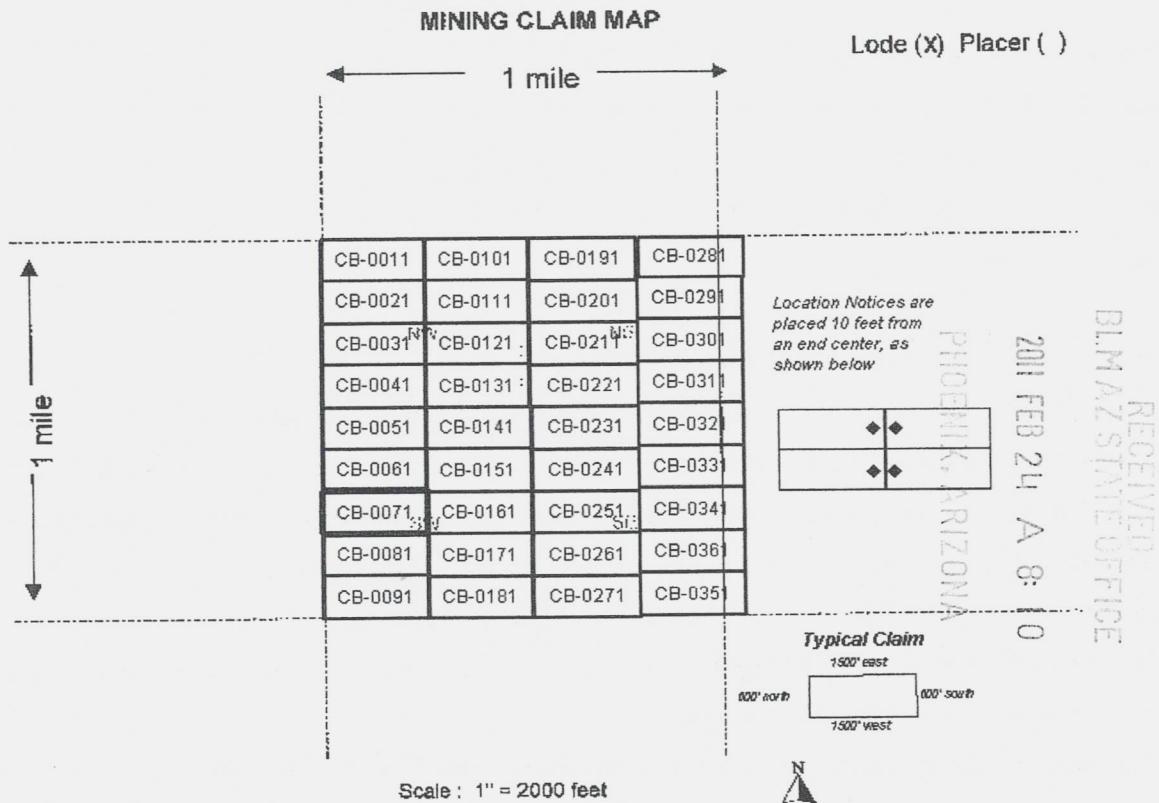
The northwest corner of this claim is 3600 feet south of the Northwest corner of Section 20 Township 8 South Range 16 East

Located, dated, and posted on the ground this 22nd day of DECEMBER, 2010.

Freeport-McMoRan Mineral Properties Inc (Owner)

By: [Signature] (Agent)
Geometrix, L.L.C

AMC 405834



RECEIVED
 BLM AZ STATE OFFICE
 2011 FEB 24 A 8:10
 PHOENIX, ARIZONA

1. The above map depicts the **CB-0071** mining claim, which is located in the **Southwest 1/4 Section 20 Township 8S Range 16E, Gila and Salt River Base and Meridian, Pinal County, Arizona.**
2. The type of corner, end center, and location monuments used are as follows: **2" by 2" by 5' wooden posts**
3. The bearings and distances in degrees and feet between claim corners are as depicted on the map.



Return to:
Freeport-McMoRan Mineral Properties Inc
10861 N Mavinee Rd Suite 141
Oro Valley, AZ 85737


DATE/TIME: 02/07/2011 1603
FEE: \$14.00
PAGES: 2
FEE NUMBER: 2011-010714



2

LOCATION NOTICE FOR LODE MINING CLAIM

NOTICE IS HEREBY GIVEN that the **CB-0081** lode mining claim has been located by Freeport-McMoRan Mineral Properties Inc, a Delaware corporation, whose current mailing address is 10861 N Mavinee Dr Suite 141 Oro Valley, AZ 85737.



The general course of this claim is **East to West** and it is situated in **Pinal** County, Arizona. This claim is **1500** feet in length and **600** feet in width. This claim runs from the location monument on which this location notice is posted approximately **10** feet in a **Easterly** direction to the **East** end line and **300** feet in a **Southerly** direction to the **South** end line. This claim is marked by six monuments, one at each corner and one at the center of each end line of the claim. The location monument on which this notice is posted is situated within **Section 20 Township 8S, Range 16E, Gila and Salt River Meridian, Arizona** and this claim encompasses portions of the following quarter section(s), section(s), Township(s) and Range(s): **Southwest 1/4 Section 20, Township 8S, Range 16E Gila and Salt River Base and Meridian, Pinal County, Arizona.**

The locality of this claim with reference to some natural object or permanent monument and additional information (if any) concerning its locality are as follows:

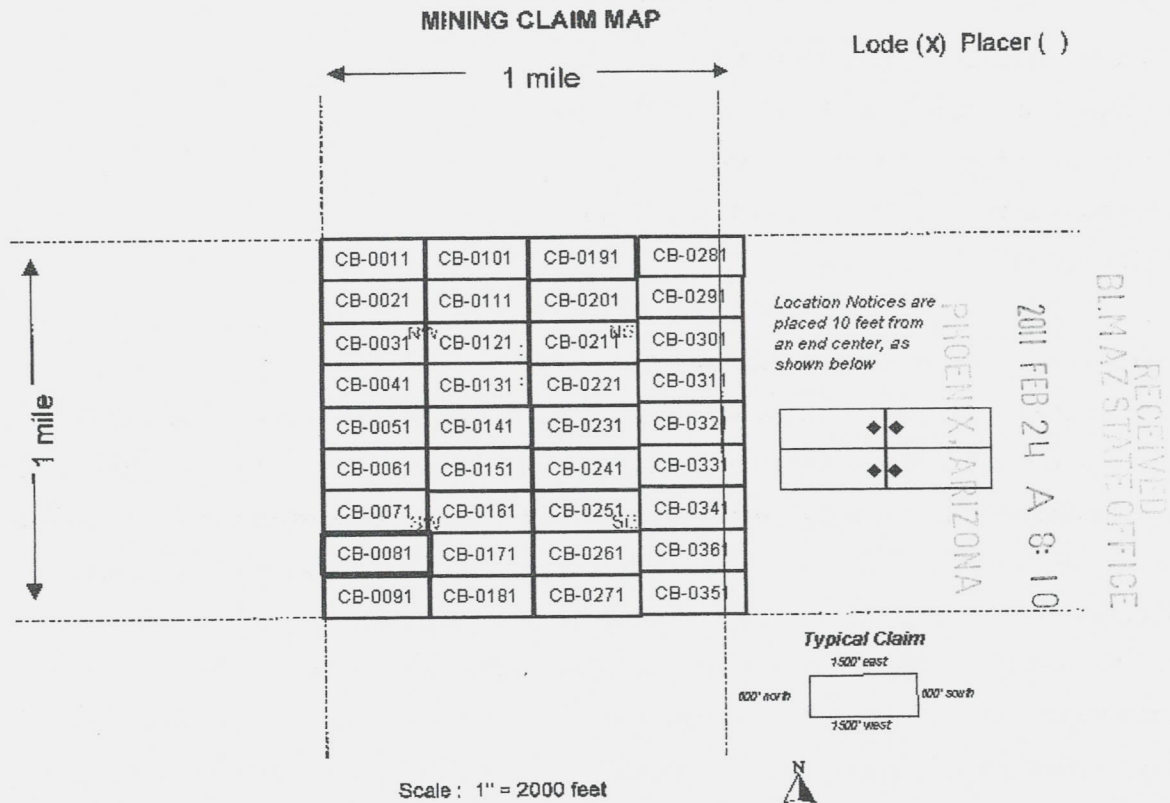
The northwest corner of this claim is 4200 feet south of the Northwest corner of Section 20 Township 8 South Range 16 East

Located, dated, and posted on the ground this 22nd day of DECEMBER, 2010.

Freeport-McMoRan Mineral Properties Inc (Owner)

By: [Signature] (Agent)
Geometrix, L.L.C

AMC 405835



1. The above map depicts the **CB-0081** mining claim, which is located in the **Southwest 1/4 Section 20 Township 8S Range 16E, Gila and Salt River Base and Meridian, Pinal County, Arizona.**
2. The type of corner, end center, and location monuments used are as follows: **2" by 2" by 5' wooden posts**
3. The bearings and distances in degrees and feet between claim corners are as depicted on the map.



Return to:
Freeport-McMoRan Mineral Properties Inc
10861 N Mavinee Rd Suite 141
Oro Valley, AZ 85737


DATE/TIME: 02/07/2011 1603
FEE: \$14.00
PAGES: 2
FEE NUMBER: 2011-010715



2

LOCATION NOTICE FOR LODE MINING CLAIM

NOTICE IS HEREBY GIVEN that the **CB-0091** lode mining claim has been located by Freeport-McMoRan Mineral Properties Inc, a Delaware corporation, whose current mailing address is 10861 N Mavinee Dr Suite 141 Oro Valley, AZ 85737.



The general course of this claim is **East to West** and it is situated in **Pinal** County, Arizona. This claim is **1500** feet in length and **600** feet in width. This claim runs from the location monument on which this location notice is posted approximately **10** feet in a **Easterly** direction to the **East** end line and **300** feet in a **Southerly** direction to the **South** end line. This claim is marked by six monuments, one at each corner and one at the center of each end line of the claim. The location monument on which this notice is posted is situated within **Section 20 Township 8S, Range 16E, Gila and Salt River Meridian, Arizona** and this claim encompasses portions of the following quarter section(s), section(s), Township(s) and Range(s): **Southwest 1/4 Section 20, Township 8S, Range 16E Gila and Salt River Base and Meridian, Pinal County, Arizona.**

The locality of this claim with reference to some natural object or permanent monument and additional information (if any) concerning its locality are as follows:

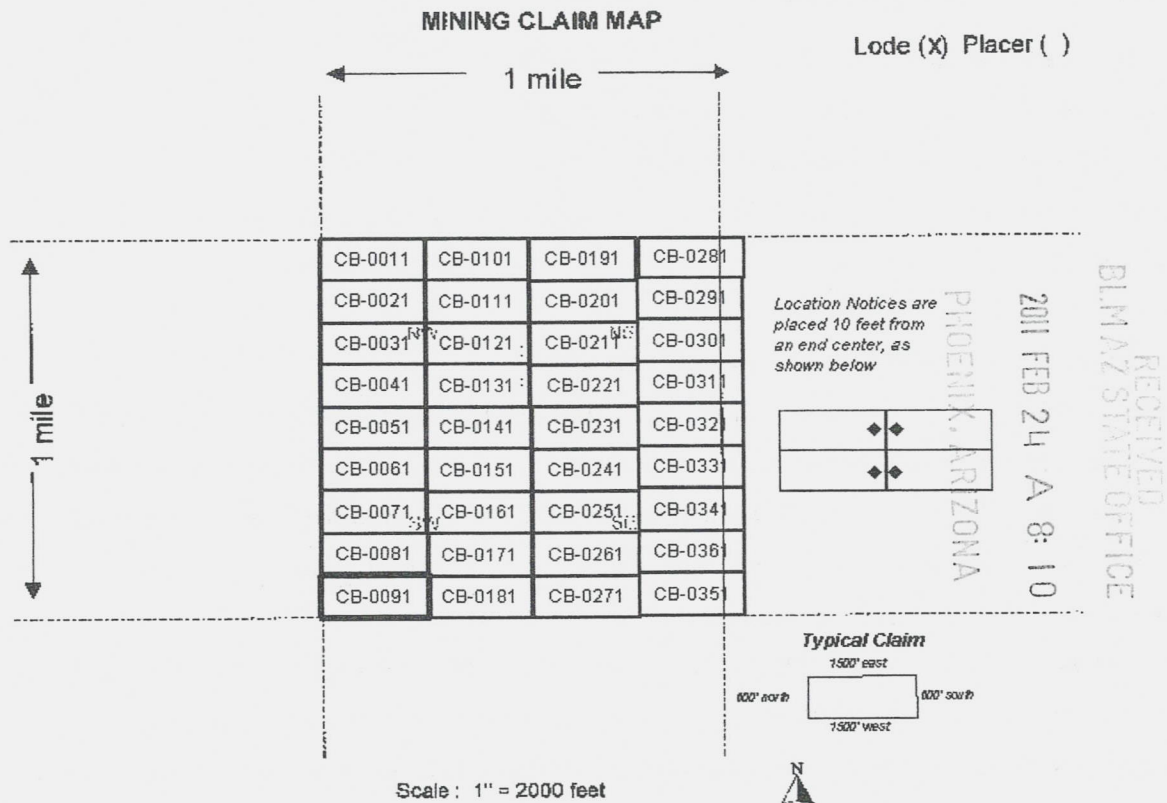
The northwest corner of this claim is 4800 feet south of the Northwest corner of Section 20 Township 8 South Range 16 East

Located, dated, and posted on the ground this 22nd day of DECEMBER, 2010.

Freeport-McMoRan Mineral Properties Inc (Owner)

By:  (Agent)
Geometrix, L.L.C

ANC 405836



1. The above map depicts the **CB-0091** mining claim, which is located in the **Southwest 1/4 Section 20 Township 8S Range 16E, Gila and Salt River Base and Meridian, Pinal County, Arizona.**
2. The type of corner, end center, and location monuments used are as follows: **2" by 2" by 5' wooden posts**
3. The bearings and distances in degrees and feet between claim corners are as depicted on the map.



Return to:
Freeport-McMoRan Mineral Properties Inc
10861 N Mavinee Rd Suite 141
Oro Valley, AZ 85737


DATE/TIME: 02/07/2011 1603
FEE: \$14.00
PAGES: 2
FEE NUMBER: 2011-010716



2

LOCATION NOTICE FOR LODE MINING CLAIM

NOTICE IS HEREBY GIVEN that the **CB-0101** lode mining claim has been located by Freeport-McMoRan Mineral Properties Inc, a Delaware corporation, whose current mailing address is 10861 N Mavinee Dr Suite 141 Oro Valley, AZ 85737.



The general course of this claim is *East to West* and it is situated in *Pinal* County, Arizona. This claim is *1500* feet in length and *600* feet in width. This claim runs from the location monument on which this location notice is posted approximately *10* feet in a *Westerly* direction to the *West* end line and *300* feet in a *Southerly* direction to the *South* end line. This claim is marked by six monuments, one at each corner and one at the center of each end line of the claim. The location monument on which this notice is posted is situated within *Section 20 Township 8S, Range 16E, Gila and Salt River Meridian, Arizona* and this claim encompasses portions of the following quarter section(s), section(s), Township(s) and Range(s): *Northwest 1/4 Section 20, Township 8S, Range 16E Gila and Salt River Base and Meridian, Pinal County, Arizona.*

The locality of this claim with reference to some natural object or permanent monument and additional information (if any) concerning its locality are as follows:

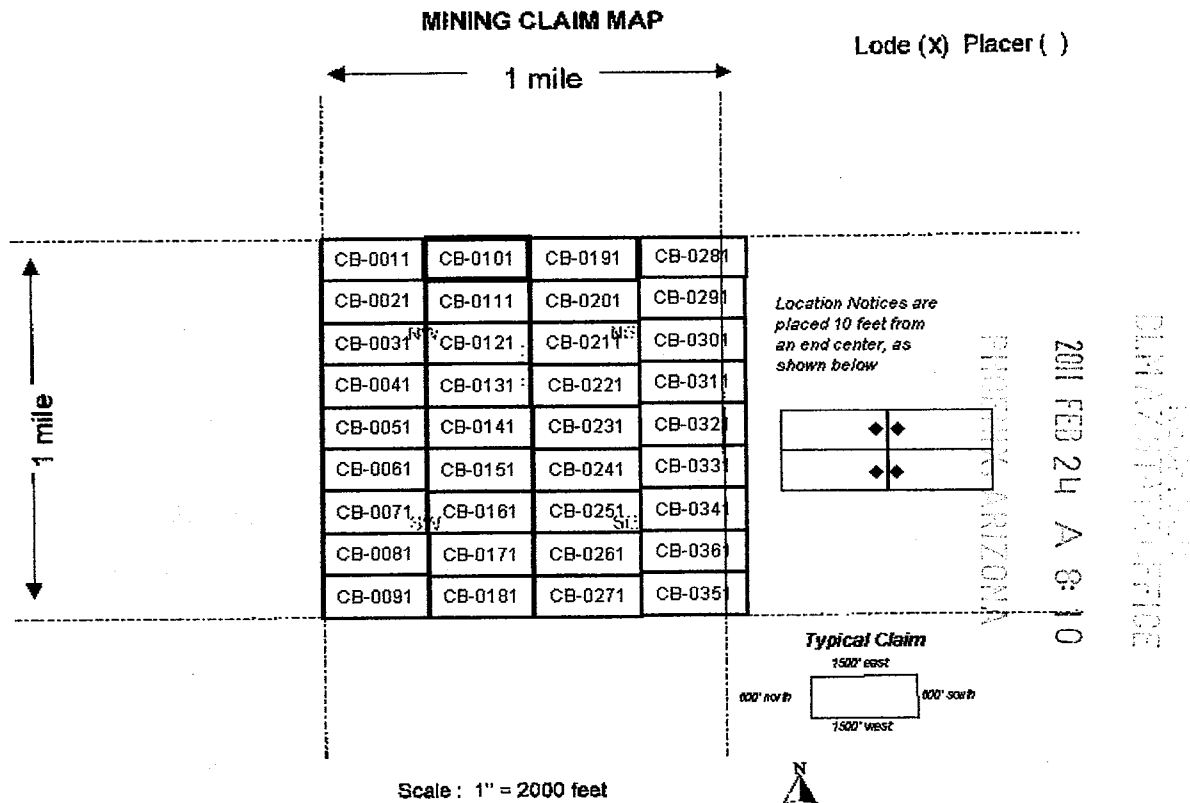
The northwest corner of this claim is 1500 feet West of the Northwest corner of Section 20 Township 8 South Range 16 East

Located, dated, and posted on the ground this 22nd day of DECEMBER, 2010.

Freeport-McMoRan Mineral Properties Inc (Owner)

By:  (Agent)
Geometrix, L.L.C

AMC 405837



1. The above map depicts the **CB-0101** mining claim, which is located in the **Northwest 1/4 Section 20 Township 8S Range 16E, Gila and Salt River Base and Meridian, Pinal County, Arizona.**
2. The type of corner, end center, and location monuments used are as follows: **2" by 2" by 5' wooden posts**
3. The bearings and distances in degrees and feet between claim corners are as depicted on the map.



Return to:
Freeport-McMoRan Mineral Properties Inc
10861 N Mavinee Rd Suite 141
Oro Valley, AZ 85737


DATE/TIME: 02/07/2011 1603
FEE: \$14.00
PAGES: 2
FEE NUMBER: 2011-010717



2

LOCATION NOTICE FOR LODE MINING CLAIM

NOTICE IS HEREBY GIVEN that the **CB-0111** lode mining claim has been located by Freeport-McMoRan Mineral Properties Inc, a Delaware corporation, whose current mailing address is 10861 N Mavinee Dr Suite 141 Oro Valley, AZ 85737.



The general course of this claim is **East to West** and it is situated in **Pinal** County, Arizona. This claim is **1500** feet in length and **600** feet in width. This claim runs from the location monument on which this location notice is posted approximately **10** feet in a **Westerly** direction to the **West** end line and **300** feet in a **Southerly** direction to the **South** end line. This claim is marked by six monuments, one at each corner and one at the center of each end line of the claim. The location monument on which this notice is posted is situated within **Section 20 Township 8S, Range 16E, Gila and Salt River Meridian, Arizona** and this claim encompasses portions of the following quarter section(s), section(s), Township(s) and Range(s): **Northwest 1/4 Section 20, Township 8S, Range 16E Gila and Salt River Base and Meridian, Pinal County, Arizona.**

The locality of this claim with reference to some natural object or permanent monument and additional information (if any) concerning its locality are as follows:

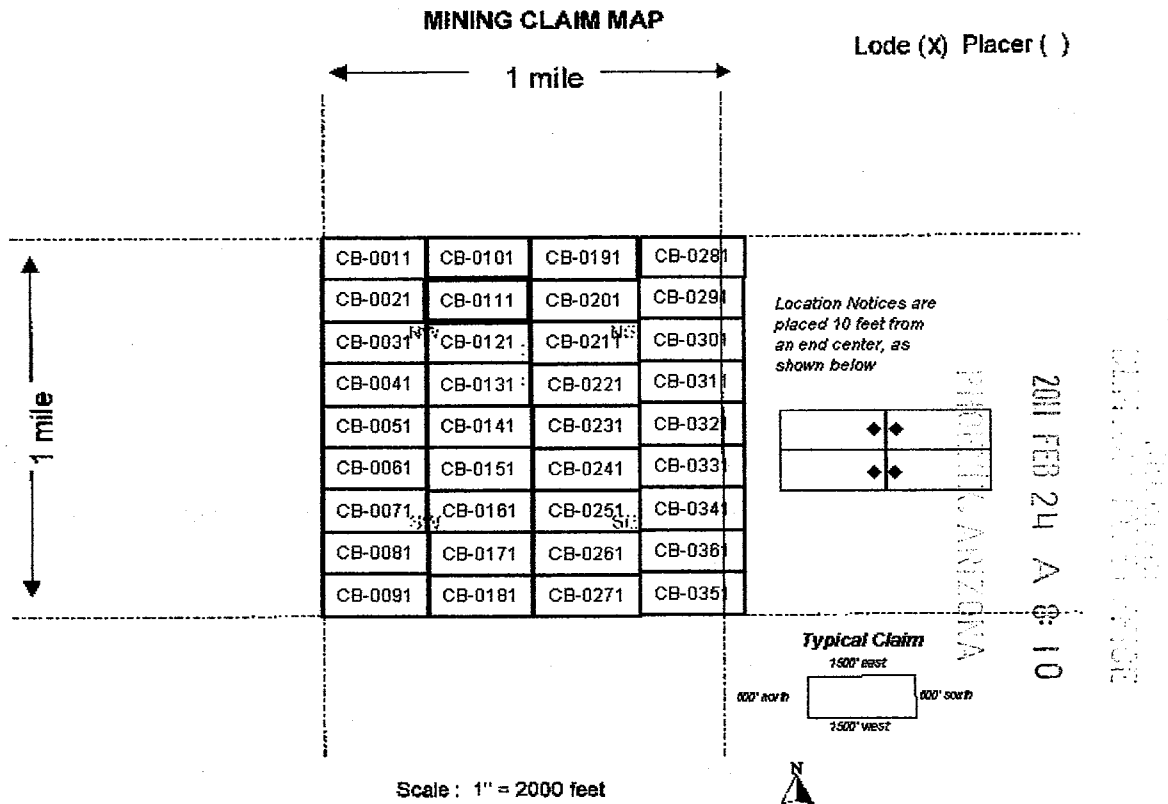
The northwest corner of this claim is 1500 feet West and 600 feet south of the Northwest corner of Section 20 Township 8 South Range 16 East

Located, dated, and posted on the ground this 22nd day of DECEMBER, 2010.

Freeport-McMoRan Mineral Properties Inc (Owner)

By:  (Agent)
Geometrix, L.L.C

AMC 405838



1. The above map depicts the **CB-0111** mining claim, which is located in the **Northwest 1/4 Section 20 Township 8S Range 16E, Gila and Salt River Base and Meridian, Pinal County, Arizona.**
2. The type of corner, end center, and location monuments used are as follows: **2" by 2" by 5' wooden posts**
3. The bearings and distances in degrees and feet between claim corners are as depicted on the map.



Return to:
Freeport-McMoRan Mineral Properties Inc
10861 N Mavinee Rd Suite 141
Oro Valley, AZ 85737


DATE/TIME: 02/07/2011 1603
FEE: \$14.00
PAGES: 2
FEE NUMBER: 2011-010718



2

LOCATION NOTICE FOR LODE MINING CLAIM

NOTICE IS HEREBY GIVEN that the **CB-0121** lode mining claim has been located by Freeport-McMoRan Mineral Properties Inc, a Delaware corporation, whose current mailing address is 10861 N Mavinee Dr Suite 141 Oro Valley, AZ 85737.



The general course of this claim is **East to West** and it is situated in **Pinal** County, Arizona. This claim is **1500** feet in length and **600** feet in width. This claim runs from the location monument on which this location notice is posted approximately **10** feet in a **Westerly** direction to the **West** end line and **300** feet in a **Southerly** direction to the **South** end line. This claim is marked by six monuments, one at each corner and one at the center of each end line of the claim. The location monument on which this notice is posted is situated within **Section 20 Township 8S, Range 16E, Gila and Salt River Meridian, Arizona** and this claim encompasses portions of the following quarter section(s), section(s), Township(s) and Range(s): **Northwest 1/4 Section 20, Township 8S, Range 16E Gila and Salt River Base and Meridian, Pinal County, Arizona.**

The locality of this claim with reference to some natural object or permanent monument and additional information (if any) concerning its locality are as follows:

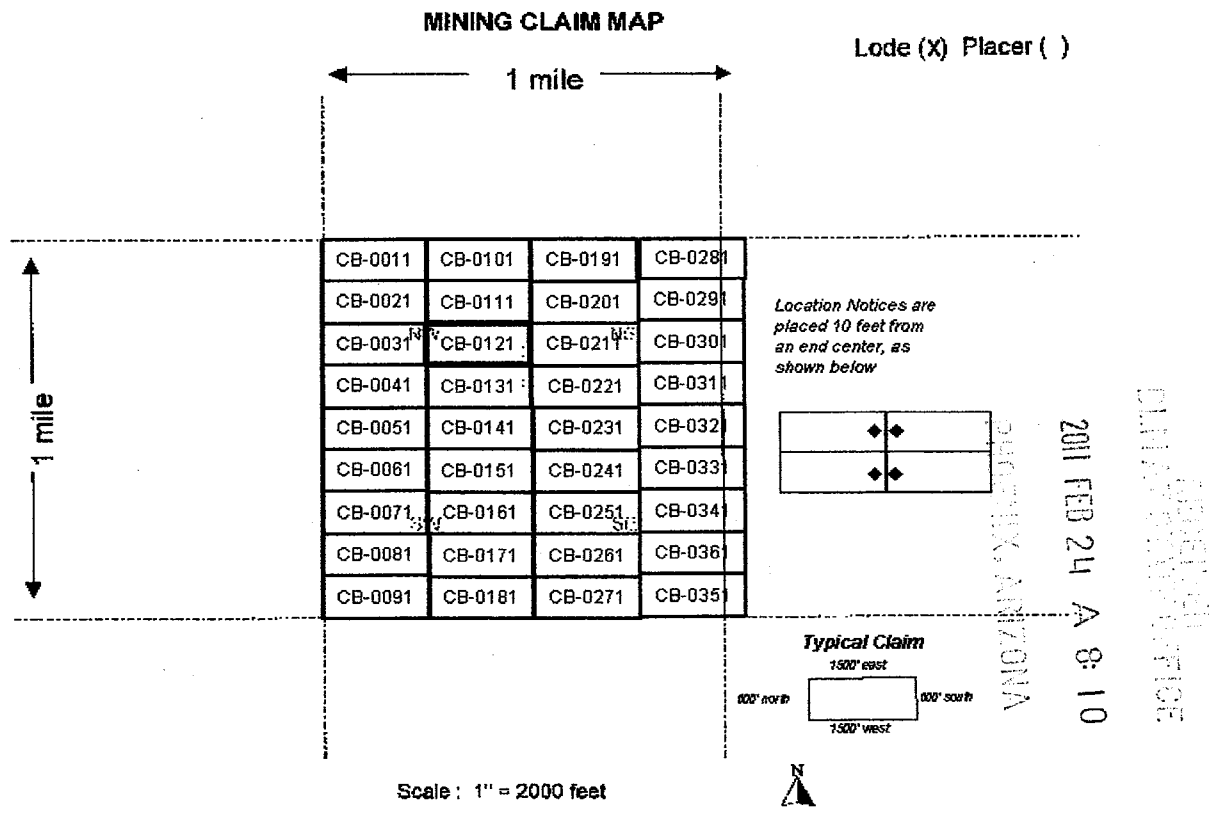
The northwest corner of this claim is 1500 feet West and 1200 feet south of the Northwest corner of Section 20 Township 8 South Range 16 East

Located, dated, and posted on the ground this 22nd day of DECEMBER, 2010.

Freeport-McMoRan Mineral Properties Inc (Owner)

By:  (Agent)
Geometrix, L.L.C

AMC 405839



1. The above map depicts the **CB-0121** mining claim, which is located in the **Northwest 1/4 Section 20 Township 8S Range 16E, Gila and Salt River Base and Meridian, Pinal County, Arizona.**
2. The type of corner, end center, and location monuments used are as follows: **2" by 2" by 5' wooden posts**
3. The bearings and distances in degrees and feet between claim corners are as depicted on the map.



Return to:
Freeport-McMoRan Mineral Properties Inc
10861 N Mavinee Rd Suite 141
Oro Valley, AZ 85737


DATE/TIME: 02/07/2011 1603
FEE: \$14.00
PAGES: 2
FEE NUMBER: 2011-010719



2

LOCATION NOTICE FOR LODE MINING CLAIM

NOTICE IS HEREBY GIVEN that the **CB-0131** lode mining claim has been located by Freeport-McMoRan Mineral Properties Inc, a Delaware corporation, whose current mailing address is 10861 N Mavinee Dr Suite 141 Oro Valley, AZ 85737.




The general course of this claim is **East to West** and it is situated in **Pinal** County, Arizona. This claim is **1500** feet in length and **600** feet in width. This claim runs from the location monument on which this location notice is posted approximately **10** feet in a **Westerly** direction to the **West** end line and **300** feet in a **Southerly** direction to the **South** end line. This claim is marked by six monuments, one at each corner and one at the center of each end line of the claim. The location monument on which this notice is posted is situated within **Section 20 Township 8S, Range 16E, Gila and Salt River Meridian, Arizona** and this claim encompasses portions of the following quarter section(s), section(s), Township(s) and Range(s): **Northwest 1/4 Section 20, Township 8S, Range 16E Gila and Salt River Base and Meridian, Pinal County, Arizona.**

The locality of this claim with reference to some natural object or permanent monument and additional information (if any) concerning its locality are as follows:

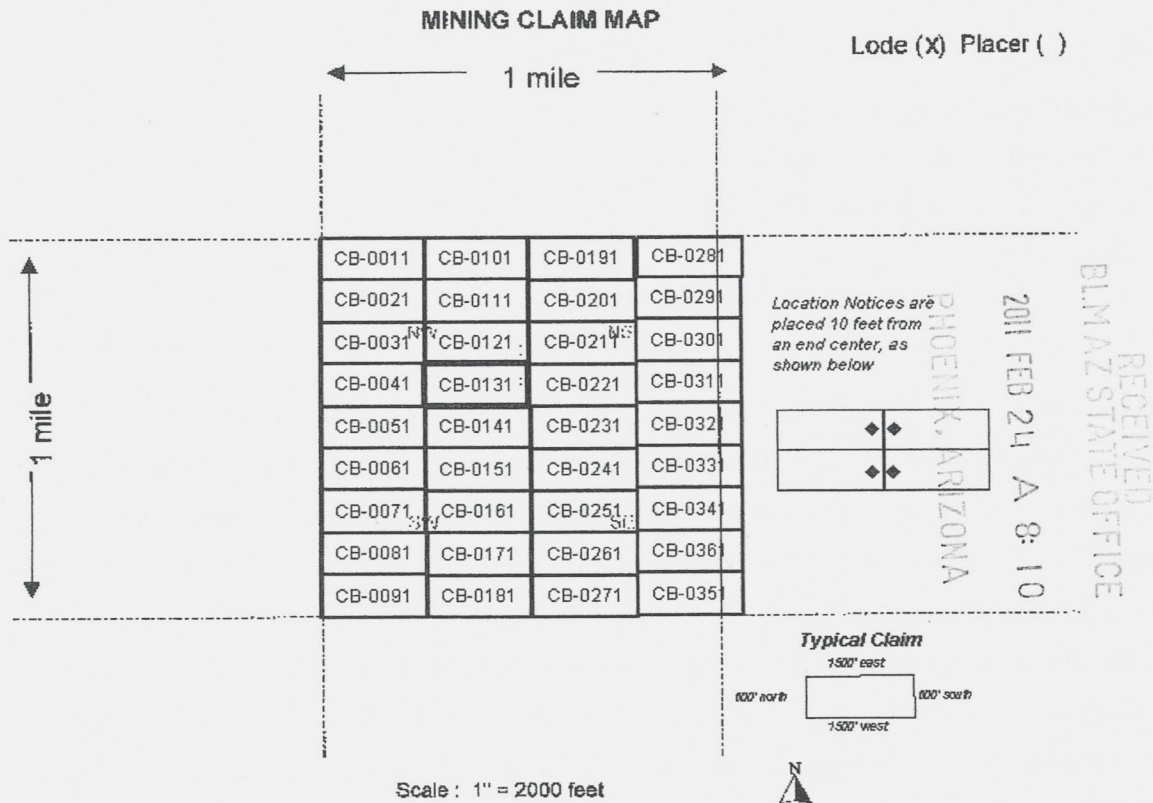
The northwest corner of this claim is 1500 feet West and 1800 feet south of the Northwest corner of Section 20 Township 8 South Range 16 East

Located, dated, and posted on the ground this 22nd day of DECEMBER, 2010.

Freeport-McMoRan Mineral Properties Inc (Owner)

By:  (Agent)
Geometrix, L.L.C

AMC 405840



1. The above map depicts the **CB-0131** mining claim, which is located in the **Northwest 1/4 Section 20 Township 8S Range 16E, Gila and Salt River Base and Meridian, Pinal County, Arizona.**
2. The type of corner, end center, and location monuments used are as follows: **2" by 2" by 5' wooden posts**
3. The bearings and distances in degrees and feet between claim corners are as depicted on the map.



Return to:
Freeport-McMoRan Mineral Properties Inc
10861 N Mavinee Rd Suite 141
Oro Valley, AZ 85737


DATE/TIME: 02/07/2011 1603
FEE: \$14.00
PAGES: 2
FEE NUMBER: 2011-010720



2

LOCATION NOTICE FOR LODE MINING CLAIM

NOTICE IS HEREBY GIVEN that the **CB-0141** lode mining claim has been located by Freeport-McMoRan Mineral Properties Inc, a Delaware corporation, whose current mailing address is 10861 N Mavinee Dr Suite 141 Oro Valley, AZ 85737.



The general course of this claim is *East to West* and it is situated in *Pinal* County, Arizona. This claim is **1500** feet in length and **600** feet in width. This claim runs from the location monument on which this location notice is posted approximately **10** feet in a *Westerly* direction to the *West* end line and **300** feet in a *Southerly* direction to the *South* end line. This claim is marked by six monuments, one at each corner and one at the center of each end line of the claim. The location monument on which this notice is posted is situated within *Section 20 Township 8S, Range 16E, Gila and Salt River Meridian, Arizona* and this claim encompasses portions of the following quarter section(s), section(s), Township(s) and Range(s): *Southwest 1/4 Section 20, Township 8S, Range 16E Gila and Salt River Base and Meridian, Pinal County, Arizona.*

The locality of this claim with reference to some natural object or permanent monument and additional information (if any) concerning its locality are as follows:

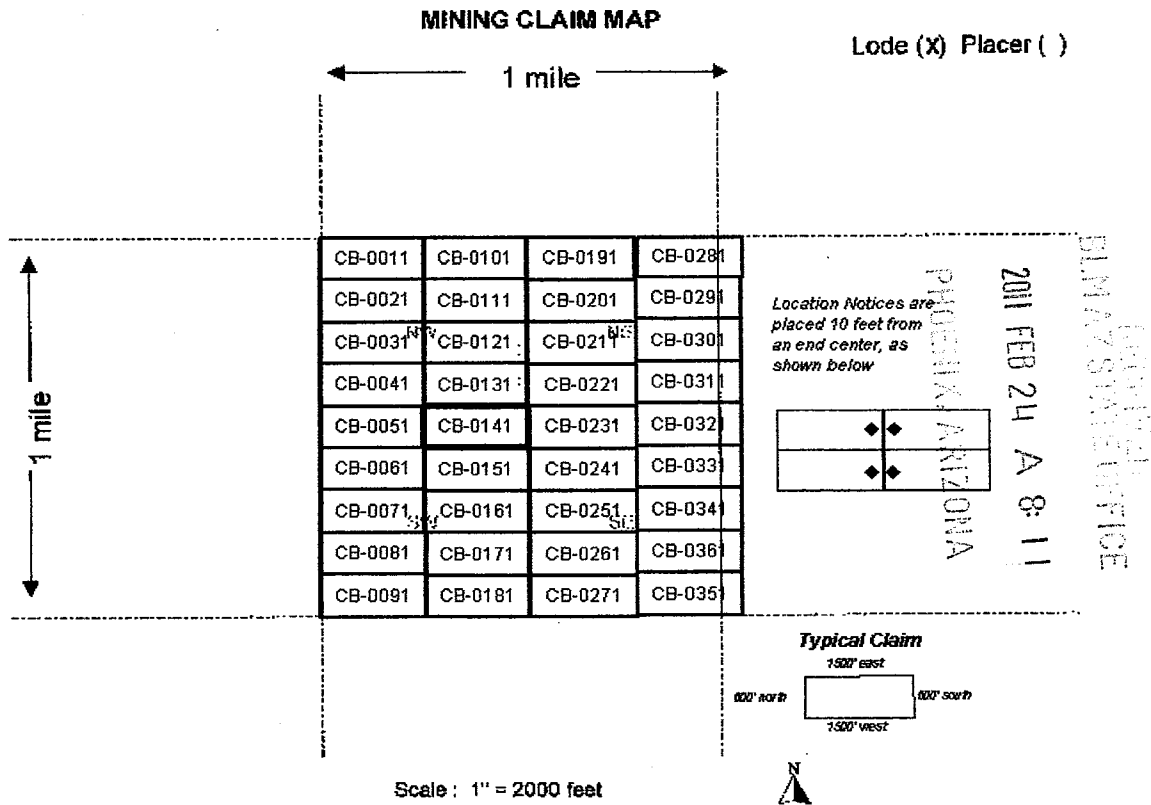
The northwest corner of this claim is 1500 feet West and 2400 feet south of the Northwest corner of Section 20 Township 8 South Range 16 East

Located, dated, and posted on the ground this 22nd day of DECEMBER, 2010.

Freeport-McMoRan Mineral Properties Inc (Owner)

By:  (Agent)
Geometrix, L.L.C

AMC 405841



1. The above map depicts the **CB-0141** mining claim, which is located in the **Southwest 1/4 Section 20 Township 8S Range 16E, Gila and Salt River Base and Meridian, Pinal County, Arizona.**
2. The type of corner, end center, and location monuments used are as follows: **2" by 2" by 5' wooden posts**
3. The bearings and distances in degrees and feet between claim corners are as depicted on the map.



Return to:
Freeport-McMoRan Mineral Properties Inc
10861 N Mavinee Rd Suite 141
Oro Valley, AZ 85737


DATE/TIME: 02/07/2011 1603
FEE: \$14.00
PAGES: 2
FEE NUMBER: 2011-010721



2

LOCATION NOTICE FOR LODE MINING CLAIM

NOTICE IS HEREBY GIVEN that the **CB-0151** lode mining claim has been located by Freeport-McMoRan Mineral Properties Inc, a Delaware corporation, whose current mailing address is 10861 N Mavinee Dr Suite 141 Oro Valley, AZ 85737.




The general course of this claim is *East to West* and it is situated in *Pinal* County, Arizona. This claim is **1500** feet in length and **600** feet in width. This claim runs from the location monument on which this location notice is posted approximately **10** feet in a *Westerly* direction to the *West* end line and **300** feet in a *Southerly* direction to the *South* end line. This claim is marked by six monuments, one at each corner and one at the center of each end line of the claim. The location monument on which this notice is posted is situated within *Section 20 Township 8S, Range 16E, Gila and Salt River Meridian, Arizona* and this claim encompasses portions of the following quarter section(s), section(s), Township(s) and Range(s): *Southwest 1/4 Section 20, Township 8S, Range 16E Gila and Salt River Base and Meridian, Pinal County, Arizona.*

The locality of this claim with reference to some natural object or permanent monument and additional information (if any) concerning its locality are as follows:

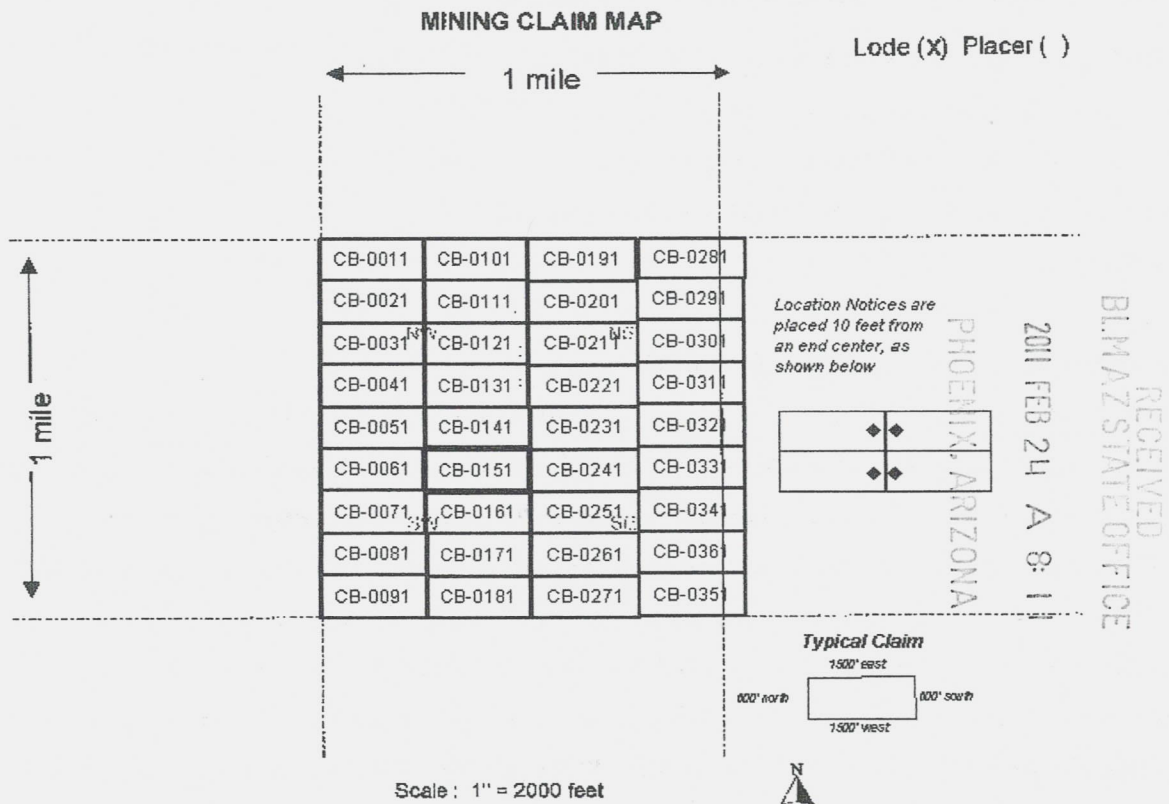
The northwest corner of this claim is 1500 feet West and 3000 feet south of the Northwest corner of Section 20 Township 8 South Range 16 East

Located, dated, and posted on the ground this 22nd day of DECEMBER, 2010.

Freeport-McMoRan Mineral Properties Inc (Owner)

By:  (Agent)
Geometrix, L.L.C

AMP 405842



1. The above map depicts the **CB-0151** mining claim, which is located in the **Southwest 1/4 Section 20 Township 8S Range 16E, Gila and Salt River Base and Meridian, Pinal County, Arizona.**
2. The type of corner, end center, and location monuments used are as follows: **2" by 2" by 5' wooden posts**
3. The bearings and distances in degrees and feet between claim corners are as depicted on the map.

2




Return to:
Freeport-McMoRan Mineral Properties Inc
10861 N Mavinee Rd Suite 141
Oro Valley, AZ 85737

DATE/TIME: 02/07/2011 1603
FEE: \$14.00
PAGES: 2
FEE NUMBER: 2011-010722



LOCATION NOTICE FOR LODE MINING CLAIM

NOTICE IS HEREBY GIVEN that the **CB-0161** lode mining claim has been located by Freeport-McMoRan Mineral Properties Inc, a Delaware corporation, whose current mailing address is 10861 N Mavinee Dr Suite 141 Oro Valley, AZ 85737.




The general course of this claim is *East to West* and it is situated in *Pinal* County, Arizona. This claim is **1500** feet in length and **600** feet in width. This claim runs from the location monument on which this location notice is posted approximately **10** feet in a *Westerly* direction to the *West* end line and **300** feet in a *Southerly* direction to the *South* end line. This claim is marked by six monuments, one at each corner and one at the center of each end line of the claim. The location monument on which this notice is posted is situated within *Section 20 Township 8S, Range 16E, Gila and Salt River Meridian, Arizona* and this claim encompasses portions of the following quarter section(s), section(s), Township(s) and Range(s): *Southwest 1/4 Section 20, Township 8S, Range 16E Gila and Salt River Base and Meridian, Pinal County, Arizona.*

The locality of this claim with reference to some natural object or permanent monument and additional information (if any) concerning its locality are as follows:

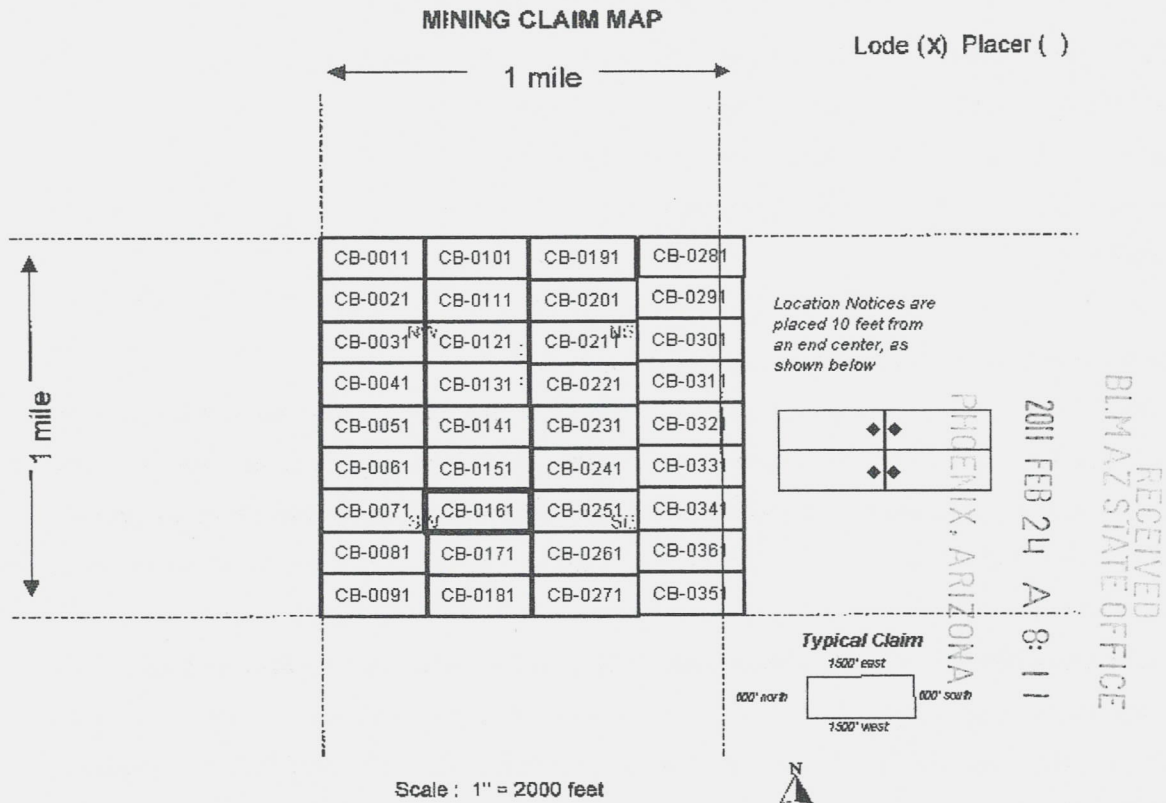
The northwest corner of this claim is 1500 feet West and 3600 feet south of the Northwest corner of Section 20 Township 8 South Range 16 East

Located, dated, and posted on the ground this 22nd day of DECEMBER, 2010.

Freeport-McMoRan Mineral Properties Inc (Owner)

By:  (Agent)
Geometrix, L.L.C

AMC 405843



1. The above map depicts the **CB-0161** mining claim, which is located in the **Southwest 1/4 Section 20 Township 8S Range 16E, Gila and Salt River Base and Meridian, Pinal County, Arizona.**
2. The type of corner, end center, and location monuments used are as follows: **2" by 2" by 5' wooden posts**
3. The bearings and distances in degrees and feet between claim corners are as depicted on the map.



Return to:
Freeport-McMoRan Mineral Properties Inc
10861 N Mavinee Rd Suite 141
Oro Valley, AZ 85737


DATE/TIME: 02/07/2011 1603
FEE: \$14.00
PAGES: 2
FEE NUMBER: 2011-010723



2

LOCATION NOTICE FOR LODE MINING CLAIM

NOTICE IS HEREBY GIVEN that the **CB-0171** lode mining claim has been located by Freeport-McMoRan Mineral Properties Inc, a Delaware corporation, whose current mailing address is 10861 N Mavinee Dr Suite 141 Oro Valley, AZ 85737.



The general course of this claim is **East to West** and it is situated in **Pinal** County, Arizona. This claim is **1500** feet in length and **600** feet in width. This claim runs from the location monument on which this location notice is posted approximately **10** feet in a **Westerly** direction to the **West** end line and **300** feet in a **Southerly** direction to the **South** end line. This claim is marked by six monuments, one at each corner and one at the center of each end line of the claim. The location monument on which this notice is posted is situated within **Section 20 Township 8S, Range 16E, Gila and Salt River Meridian, Arizona** and this claim encompasses portions of the following quarter section(s), section(s), Township(s) and Range(s): **Southwest 1/4 Section 20, Township 8S, Range 16E Gila and Salt River Base and Meridian, Pinal County, Arizona.**

The locality of this claim with reference to some natural object or permanent monument and additional information (if any) concerning its locality are as follows:

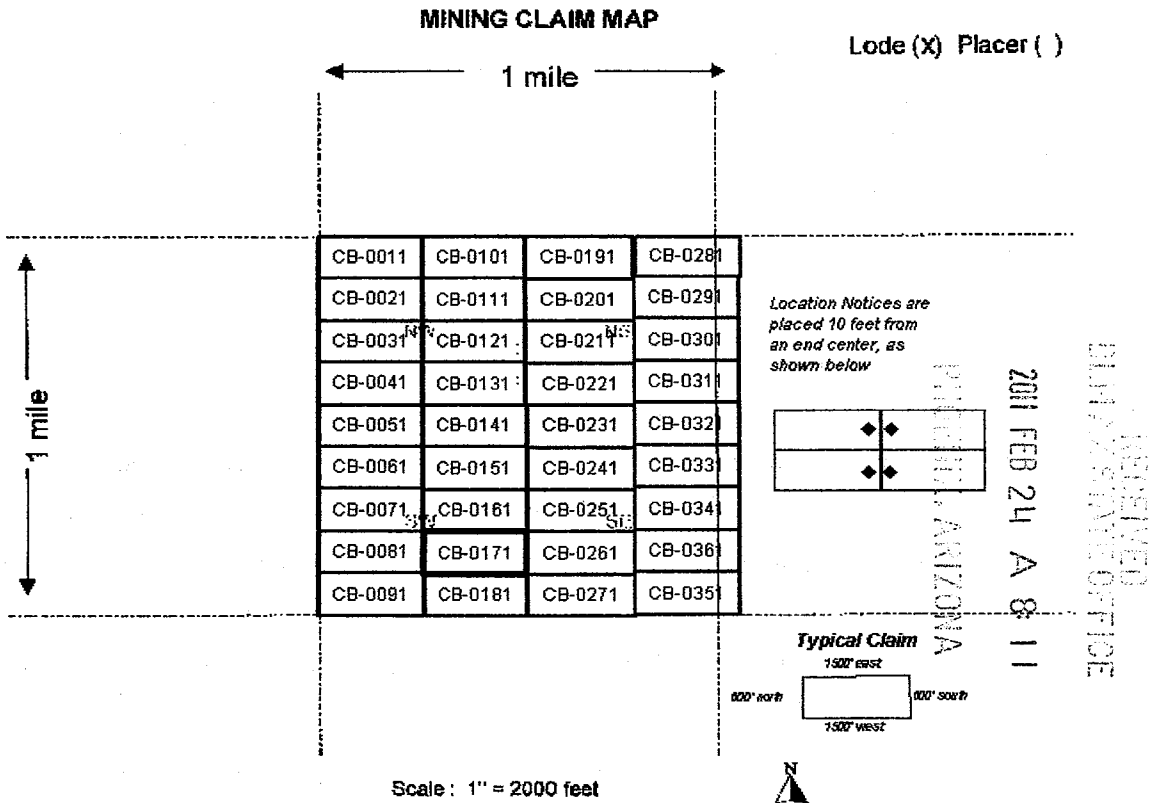
The northwest corner of this claim is 1500 feet West and 4200 feet south of the Northwest corner of Section 20 Township 8 South Range 16 East

Located, dated, and posted on the ground this 22nd day of DECEMBER, 2010.

Freeport-McMoRan Mineral Properties Inc (Owner)

By:  (Agent)
Geometrix, L.L.C

AMC 405844



1. The above map depicts the **CB-0171** mining claim, which is located in the **Southwest 1/4 Section 20 Township 8S Range 16E, Gila and Salt River Base and Meridian, Pinal County, Arizona.**
2. The type of corner, end center, and location monuments used are as follows: **2" by 2" by 5' wooden posts**
3. The bearings and distances in degrees and feet between claim corners are as depicted on the map.



Return to:
Freeport-McMoRan Mineral Properties Inc
10861 N Mavinee Rd Suite 141
Oro Valley, AZ 85737


DATE/TIME: 02/07/2011 1603
FEE: \$14.00
PAGES: 2
FEE NUMBER: 2011-010724



2

LOCATION NOTICE FOR LODE MINING CLAIM

NOTICE IS HEREBY GIVEN that the **CB-0181** lode mining claim has been located by Freeport-McMoRan Mineral Properties Inc, a Delaware corporation, whose current mailing address is 10861 N Mavinee Dr Suite 141 Oro Valley, AZ 85737.




The general course of this claim is **East to West** and it is situated in **Pinal** County, Arizona. This claim is **1500** feet in length and **600** feet in width. This claim runs from the location monument on which this location notice is posted approximately **10** feet in a **Westerly** direction to the **West** end line and **300** feet in a **Southerly** direction to the **South** end line. This claim is marked by six monuments, one at each corner and one at the center of each end line of the claim. The location monument on which this notice is posted is situated within **Section 20 Township 8S, Range 16E, Gila and Salt River Meridian, Arizona** and this claim encompasses portions of the following quarter section(s), section(s), Township(s) and Range(s): **Southwest 1/4 Section 20, Township 8S, Range 16E Gila and Salt River Base and Meridian, Pinal County, Arizona.**

The locality of this claim with reference to some natural object or permanent monument and additional information (if any) concerning its locality are as follows:

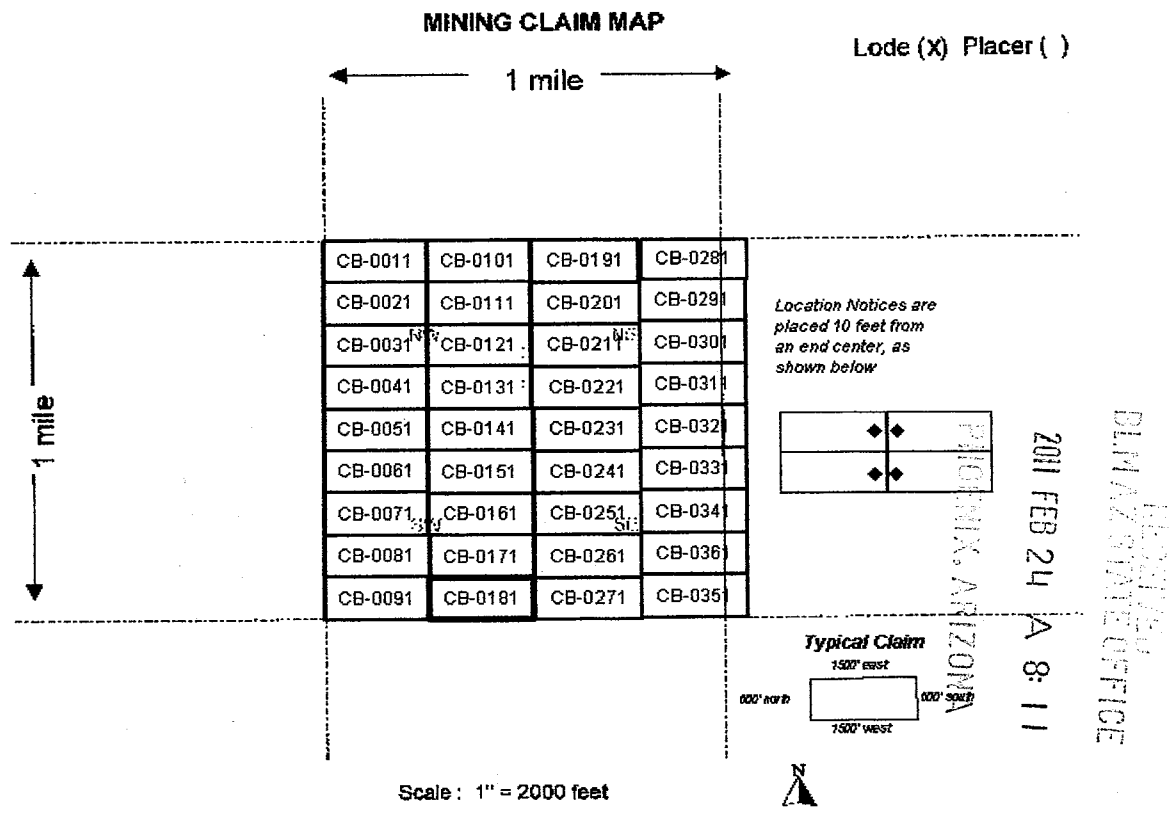
The northwest corner of this claim is 1500 feet West and 4800 feet south of the Northwest corner of Section 20 Township 8 South Range 16 East

Located, dated, and posted on the ground this 22nd day of DECEMBER, 2010.

Freeport-McMoRan Mineral Properties Inc (Owner)

By:  (Agent)
Geometrix, L.L.C

AMC 405845



1. The above map depicts the **CB-0181** mining claim, which is located in the **Southwest 1/4 Section 20 Township 8S Range 16E, Gila and Salt River Base and Meridian, Pinal County, Arizona.**
2. The type of corner, end center, and location monuments used are as follows: **2" by 2" by 5' wooden posts**
3. The bearings and distances in degrees and feet between claim corners are as depicted on the map.

PINAL COUNTY, ARIZONA
 2011 FEB 24 A 8:11
 DEPARTMENT OF
 MINERAL STATE OFFICE




Return to:
Freeport-McMoRan Mineral Properties Inc
10861 N Mavinee Rd Suite 141
Oro Valley, AZ 85737

DATE/TIME: 02/07/2011 1603
FEE: \$14.00
PAGES: 2
FEE NUMBER: 2011-010725



LOCATION NOTICE FOR LODE MINING CLAIM

NOTICE IS HEREBY GIVEN that the **CB-0191** lode mining claim has been located by Freeport-McMoRan Mineral Properties Inc, a Delaware corporation, whose current mailing address is 10861 N Mavinee Dr Suite 141 Oro Valley, AZ 85737.



The general course of this claim is **East to West** and it is situated in **Pinal** County, Arizona. This claim is **1500** feet in length and **600** feet in width. This claim runs from the location monument on which this location notice is posted approximately **10** feet in a **Easterly** direction to the **East** end line and **300** feet in a **Southerly** direction to the **South** end line. This claim is marked by six monuments, one at each corner and one at the center of each end line of the claim. The location monument on which this notice is posted is situated within **Section 20 Township 8S, Range 16E, Gila and Salt River Meridian, Arizona** and this claim encompasses portions of the following quarter section(s), section(s), Township(s) and Range(s): **Northeast 1/4 Section 20, Township 8S, Range 16E Gila and Salt River Base and Meridian, Pinal County, Arizona.**

The locality of this claim with reference to some natural object or permanent monument and additional information (if any) concerning its locality are as follows:

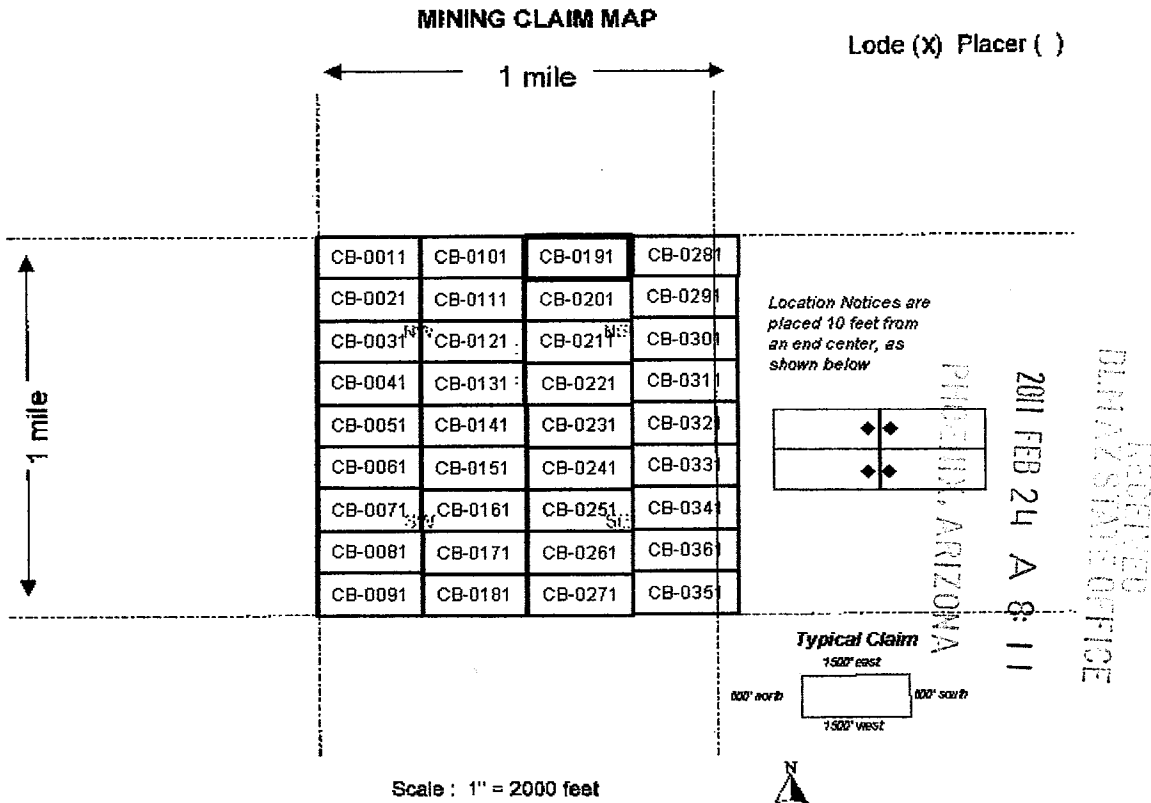
The northwest corner of this claim is 3000 feet West of the Northwest corner of Section 20 Township 8 South Range 16 East

Located, dated, and posted on the ground this 27th day of DECEMBER, 2010.

Freeport-McMoRan Mineral Properties Inc (Owner)

By: (Agent)
Geopetrix, L.L.C

ANC 405846



1. The above map depicts the **CB-0191** mining claim, which is located in the **Northeast 1/4 Section 20 Township 8S Range 16E, Gila and Salt River Base and Meridian, Pinal County, Arizona.**
2. The type of corner, end center, and location monuments used are as follows: **2" by 2" by 5' wooden posts**
3. The bearings and distances in degrees and feet between claim corners are as depicted on the map.



Return to:
Freeport-McMoRan Mineral Properties Inc
10861 N Mavinee Rd Suite 141
Oro Valley, AZ 85737


DATE/TIME: 02/07/2011 1603
FEE: \$14.00
PAGES: 2
FEE NUMBER: 2011-010726



2

LOCATION NOTICE FOR LODE MINING CLAIM

NOTICE IS HEREBY GIVEN that the **CB-0201** lode mining claim has been located by Freeport-McMoRan Mineral Properties Inc, a Delaware corporation, whose current mailing address is 10861 N Mavinee Dr Suite 141 Oro Valley, AZ 85737.




The general course of this claim is *East to West* and it is situated in *Pinal* County, Arizona. This claim is **1500** feet in length and **600** feet in width. This claim runs from the location monument on which this location notice is posted approximately **10** feet in a *Easterly* direction to the *East* end line and **300** feet in a *Southerly* direction to the *South* end line. This claim is marked by six monuments, one at each corner and one at the center of each end line of the claim. The location monument on which this notice is posted is situated within *Section 20 Township 8S, Range 16E, Gila and Salt River Meridian, Arizona* and this claim encompasses portions of the following quarter section(s), section(s), Township(s) and Range(s): *Northeast 1/4 Section 20, Township 8S, Range 16E Gila and Salt River Base and Meridian, Pinal County, Arizona.*

The locality of this claim with reference to some natural object or permanent monument and additional information (if any) concerning its locality are as follows:

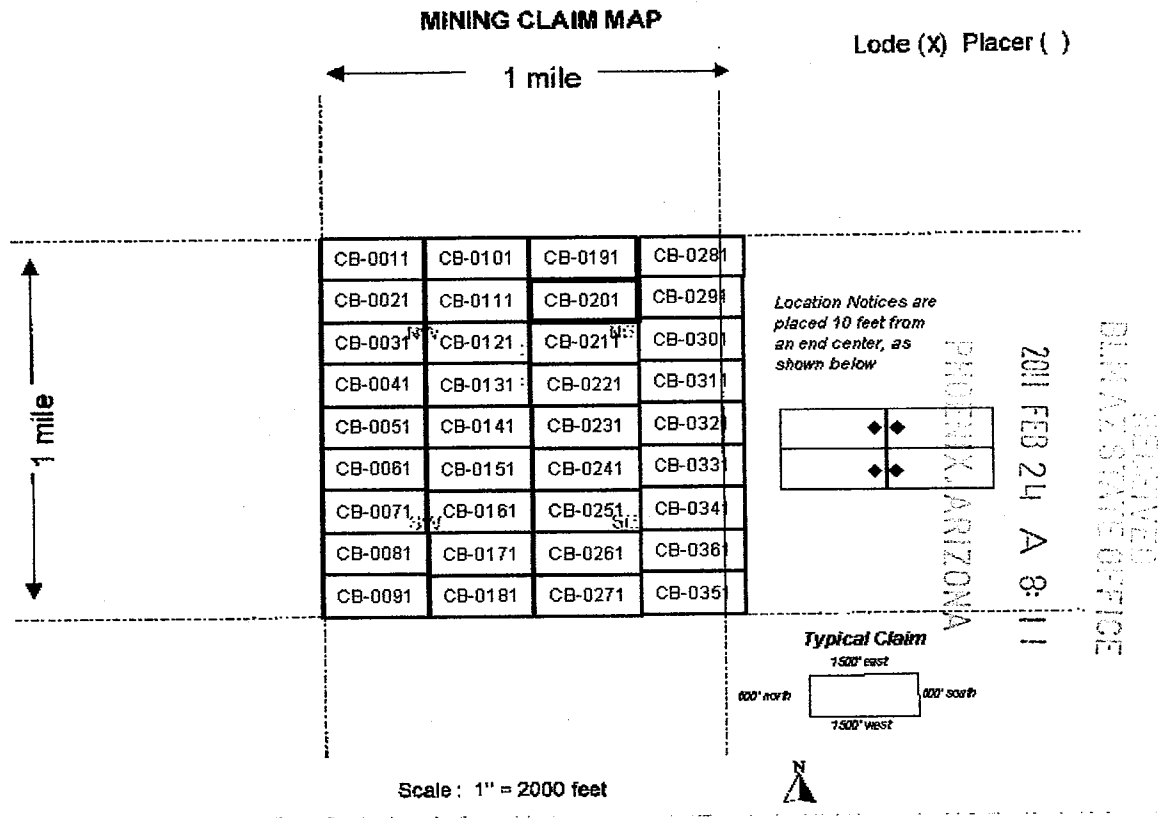
The northwest corner of this claim is 3000 feet West and 600 feet south of the Northwest corner of Section 20 Township 8 South Range 16 East

Located, dated, and posted on the ground this 29th day of DECEMBER, 2010.

Freeport-McMoRan Mineral Properties Inc (Owner)

By:  (Agent)
Geometrix, L.L.C

AMC 405847



1. The above map depicts the **CB-0201** mining claim, which is located in the **Northeast 1/4 Section 20 Township 8S Range 16E, Gila and Salt River Base and Meridian, Pinal County, Arizona.**
2. The type of corner, end center, and location monuments used are as follows: **2" by 2" by 5' wooden posts**
3. The bearings and distances in degrees and feet between claim corners are as depicted on the map.



Return to:
Freeport-McMoRan Mineral Properties Inc
10861 N Mavinee Rd Suite 141
Oro Valley, AZ 85737


DATE/TIME: 02/07/2011 1603
FEE: \$14.00
PAGES: 2
FEE NUMBER: 2011-010727



2

LOCATION NOTICE FOR LODE MINING CLAIM

NOTICE IS HEREBY GIVEN that the **CB-0211** lode mining claim has been located by Freeport-McMoRan Mineral Properties Inc, a Delaware corporation, whose current mailing address is 10861 N Mavinee Dr Suite 141 Oro Valley, AZ 85737.




The general course of this claim is *East to West* and it is situated in *Pinal* County, Arizona. This claim is **1500** feet in length and **600** feet in width. This claim runs from the location monument on which this location notice is posted approximately **10** feet in a *Easterly* direction to the *East* end line and **300** feet in a *Southerly* direction to the *South* end line. This claim is marked by six monuments, one at each corner and one at the center of each end line of the claim. The location monument on which this notice is posted is situated within *Section 20 Township 8S, Range 16E, Gila and Salt River Meridian, Arizona* and this claim encompasses portions of the following quarter section(s), section(s), Township(s) and Range(s): *Northeast 1/4 Section 20, Township 8S, Range 16E Gila and Salt River Base and Meridian, Pinal County, Arizona.*

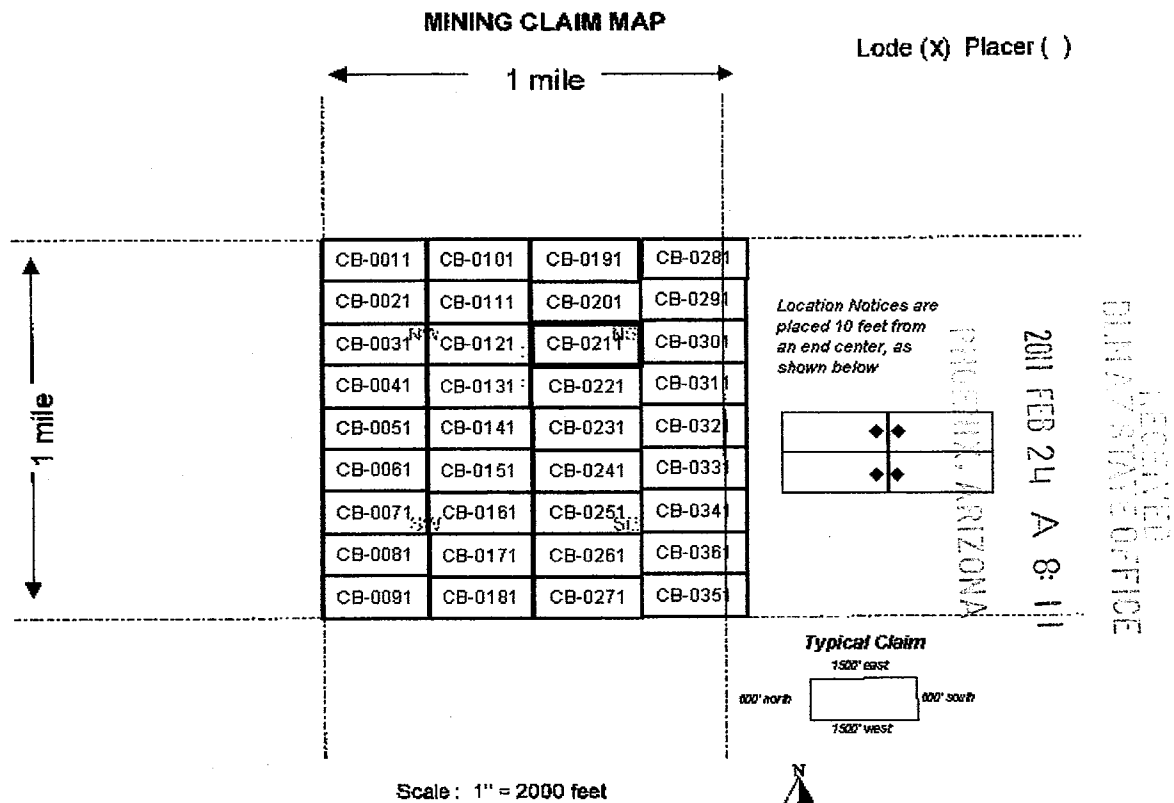
The locality of this claim with reference to some natural object or permanent monument and additional information (if any) concerning its locality are as follows:

The northwest corner of this claim is 3000 feet West and 1200 feet south of the Northwest corner of Section 20 Township 8 South Range 16 East

Located, dated, and posted on the ground this 29th day of DECEMBER, 2010.
Freeport-McMoRan Mineral Properties Inc (Owner)

By:  (Agent)
Geometrix, L.L.C

AMC 405848



1. The above map depicts the **CB-0211** mining claim, which is located in the **Northeast 1/4 Section 20 Township 8S Range 16E, Gila and Salt River Base and Meridian, Pinal County, Arizona.**
2. The type of corner, end center, and location monuments used are as follows: **2" by 2" by 5' wooden posts**
3. The bearings and distances in degrees and feet between claim corners are as depicted on the map.



Return to:
Freeport-McMoRan Mineral Properties Inc
10861 N Mavinee Rd Suite 141
Oro Valley, AZ 85737


DATE/TIME: 02/07/2011 1603
FEE: \$14.00
PAGES: 2
FEE NUMBER: 2011-010728



2

LOCATION NOTICE FOR LODE MINING CLAIM

NOTICE IS HEREBY GIVEN that the **CB-0221** lode mining claim has been located by Freeport-McMoRan Mineral Properties Inc, a Delaware corporation, whose current mailing address is 10861 N Mavinee Dr Suite 141 Oro Valley, AZ 85737.




The general course of this claim is *East to West* and it is situated in *Pinal* County, Arizona. This claim is **1500** feet in length and **600** feet in width. This claim runs from the location monument on which this location notice is posted approximately **10** feet in a *Easterly* direction to the *East* end line and **300** feet in a *Southerly* direction to the *South* end line. This claim is marked by six monuments, one at each corner and one at the center of each end line of the claim. The location monument on which this notice is posted is situated within *Section 20 Township 8S, Range 16E, Gila and Salt River Meridian, Arizona* and this claim encompasses portions of the following quarter section(s), section(s), Township(s) and Range(s): *Northeast 1/4 Section 20, Township 8S, Range 16E Gila and Salt River Base and Meridian, Pinal County, Arizona.*

The locality of this claim with reference to some natural object or permanent monument and additional information (if any) concerning its locality are as follows:

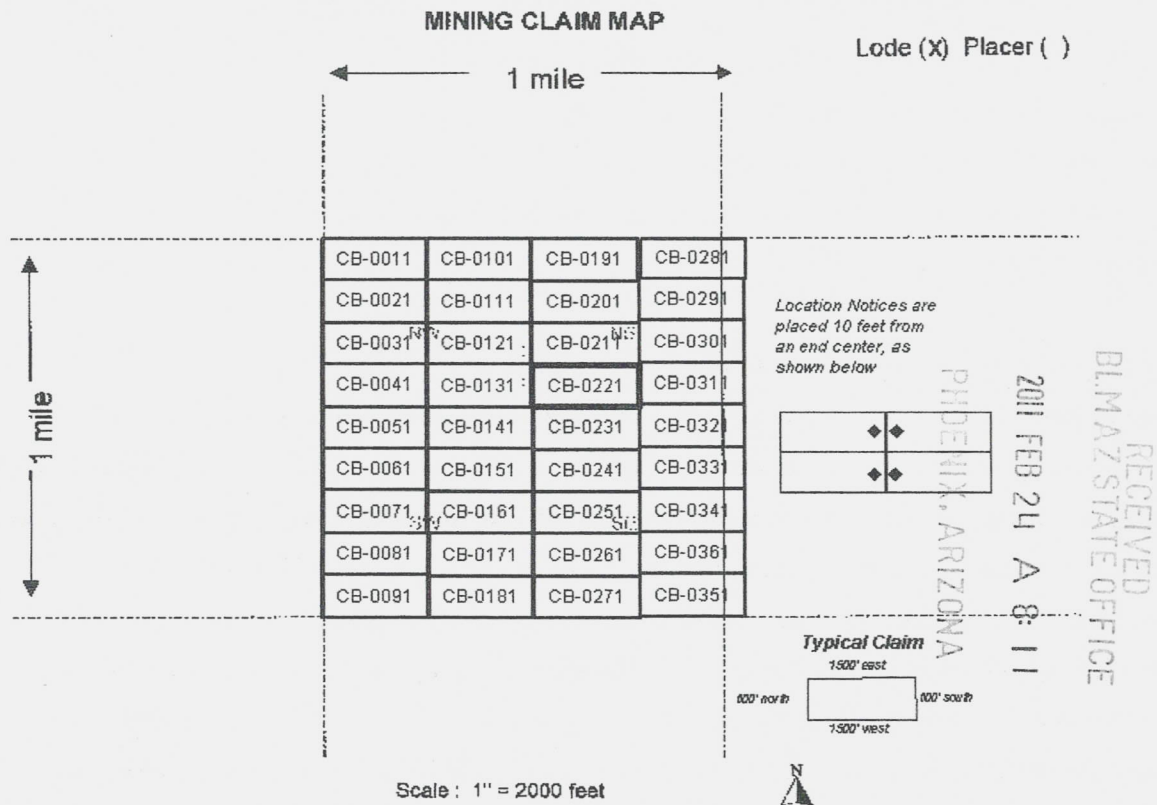
The northwest corner of this claim is 3000 feet West and 1800 feet south of the Northwest corner of Section 20 Township 8 South Range 16 East

Located, dated, and posted on the ground this 29th day of DECEMBER, 2010.

Freeport-McMoRan Mineral Properties Inc (Owner)

By:  (Agent)
Geometrix, L.L.C

AMC 405849



1. The above map depicts the **CB-0221** mining claim, which is located in the **Northeast 1/4 Section 20 Township 8S Range 16E, Gila and Salt River Base and Meridian, Pinal County, Arizona.**
2. The type of corner, end center, and location monuments used are as follows: **2" by 2" by 5' wooden posts**
3. The bearings and distances in degrees and feet between claim corners are as depicted on the map.



Return to:
Freeport-McMoRan Mineral Properties Inc
10861 N Mavinee Rd Suite 141
Oro Valley, AZ 85737


DATE/TIME: 02/07/2011 1603
FEE: \$14.00
PAGES: 2
FEE NUMBER: 2011-010729



2

LOCATION NOTICE FOR LODE MINING CLAIM

NOTICE IS HEREBY GIVEN that the **CB-0231** lode mining claim has been located by Freeport-McMoRan Mineral Properties Inc, a Delaware corporation, whose current mailing address is 10861 N Mavinee Dr Suite 141 Oro Valley, AZ 85737.



The general course of this claim is **East to West** and it is situated in **Pinal** County, Arizona. This claim is **1500** feet in length and **600** feet in width. This claim runs from the location monument on which this location notice is posted approximately **10** feet in a **Easterly** direction to the **East** end line and **300** feet in a **Southerly** direction to the **South** end line. This claim is marked by six monuments, one at each corner and one at the center of each end line of the claim. The location monument on which this notice is posted is situated within **Section 20 Township 8S, Range 16E, Gila and Salt River Meridian, Arizona** and this claim encompasses portions of the following quarter section(s), section(s), Township(s) and Range(s): **Southeast 1/4 Section 20, Township 8S, Range 16E Gila and Salt River Base and Meridian, Pinal County, Arizona.**

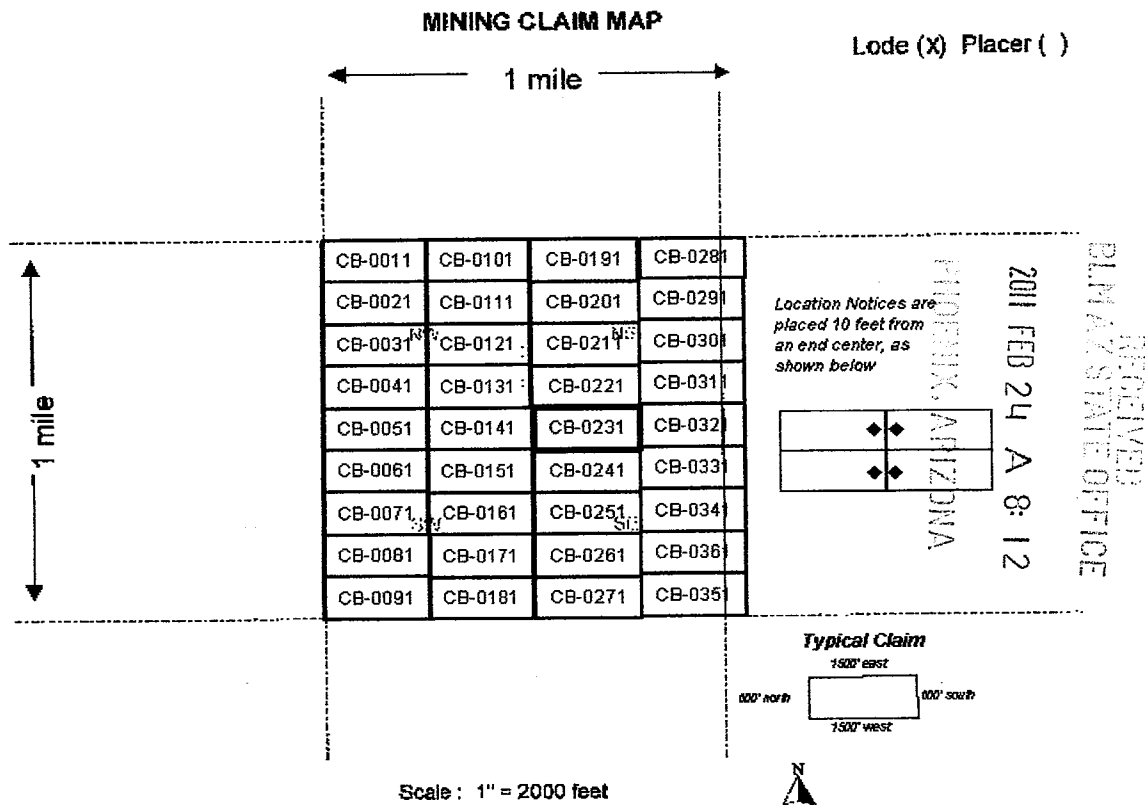
The locality of this claim with reference to some natural object or permanent monument and additional information (if any) concerning its locality are as follows:

The northwest corner of this claim is 3000 feet West and 2400 feet south of the Northwest corner of Section 20 Township 8 South Range 16 East

Located, dated, and posted on the ground this 29th day of DECEMBER, 2010.
Freeport-McMoRan Mineral Properties Inc (Owner)

By: [Signature] (Agent)
Geometrix, L.L.C

AMC 405850



1. The above map depicts the **CB-0231** mining claim, which is located in the **Southeast 1/4 Section 20 Township 8S Range 16E, Gila and Salt River Base and Meridian, Pinal County, Arizona.**
2. The type of corner, end center, and location monuments used are as follows: **2" by 2" by 5' wooden posts**
3. The bearings and distances in degrees and feet between claim corners are as depicted on the map.



Return to:
Freeport-McMoRan Mineral Properties Inc
10861 N Mavinee Rd Suite 141
Oro Valley, AZ 85737

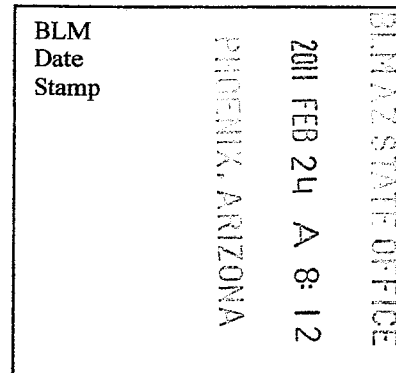
DATE/TIME: 02/07/2011 1603
FEE: \$14.00
PAGES: 2
FEE NUMBER: 2011-010730



2

LOCATION NOTICE FOR LODE MINING CLAIM

NOTICE IS HEREBY GIVEN that the **CB-0241** lode mining claim has been located by Freeport-McMoRan Mineral Properties Inc, a Delaware corporation, whose current mailing address is 10861 N Mavinee Dr Suite 141 Oro Valley, AZ 85737.



The general course of this claim is **East to West** and it is situated in **Pinal** County, Arizona. This claim is **1500** feet in length and **600** feet in width. This claim runs from the location monument on which this location notice is posted approximately **10** feet in a **Easterly** direction to the **East** end line and **300** feet in a **Southerly** direction to the **South** end line. This claim is marked by six monuments, one at each corner and one at the center of each end line of the claim. The location monument on which this notice is posted is situated within **Section 20 Township 8S, Range 16E, Gila and Salt River Meridian, Arizona** and this claim encompasses portions of the following quarter section(s), section(s), Township(s) and Range(s): **Southeast 1/4 Section 20, Township 8S, Range 16E Gila and Salt River Base and Meridian, Pinal County, Arizona.**

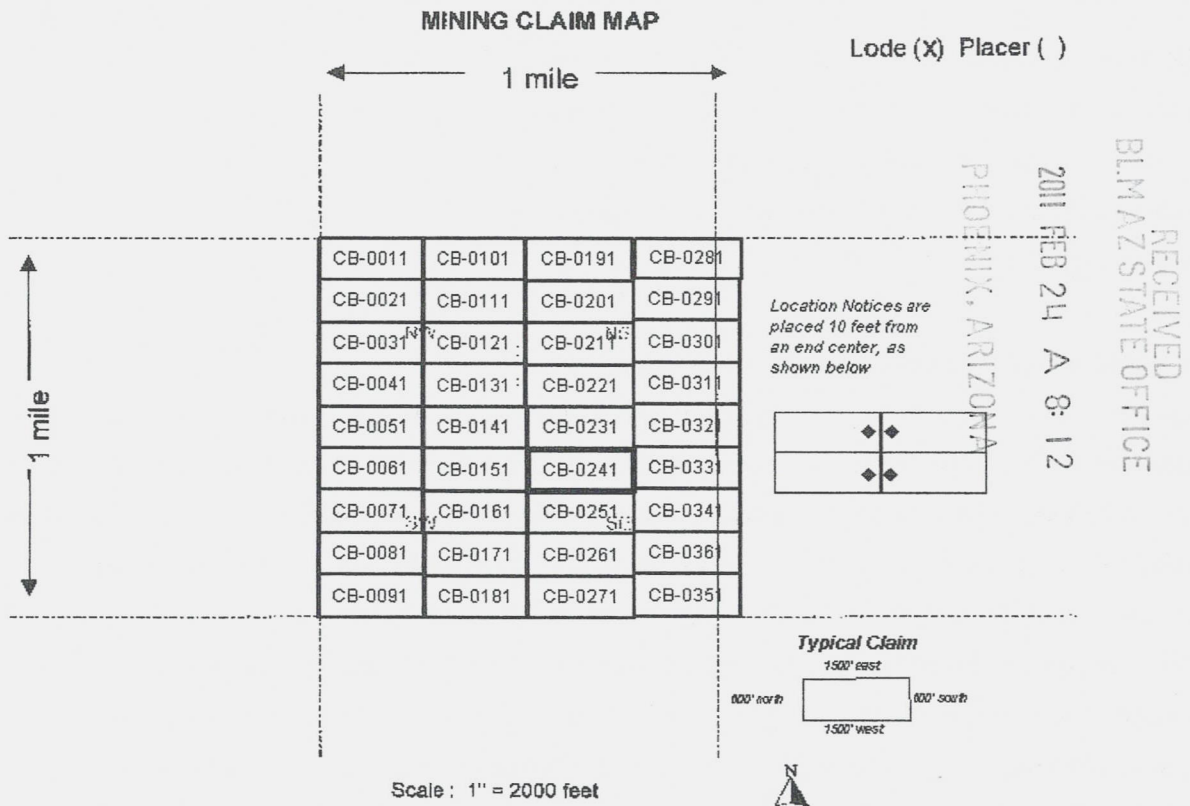
The locality of this claim with reference to some natural object or permanent monument and additional information (if any) concerning its locality are as follows:

The northwest corner of this claim is 3000 feet West and 3000 feet south of the Northwest corner of Section 20 Township 8 South Range 16 East

Located, dated, and posted on the ground this 29th day of DECEMBER, 2010.
Freeport-McMoRan Mineral Properties Inc (Owner)

By:  (Agent)
Geometrix, L.L.C

AMC 405851



1. The above map depicts the **CB-0241** mining claim, which is located in the **Southeast 1/4 Section 20 Township 8S Range 16E, Gila and Salt River Base and Meridian, Pinal County, Arizona.**
2. The type of corner, end center, and location monuments used are as follows: **2" by 2" by 5' wooden posts**
3. The bearings and distances in degrees and feet between claim corners are as depicted on the map.

2




Return to: Freeport-McMoRan Mineral Properties Inc 10861 N Mavinee Rd Suite 141 Oro Valley, AZ 85737

DATE/TIME: 02/07/2011 1603 FEE: \$14.00 PAGES: 2 FEE NUMBER: 2011-010731



LOCATION NOTICE FOR LODE MINING CLAIM

NOTICE IS HEREBY GIVEN that the CB-0251 lode mining claim has been located by Freeport-McMoRan Mineral Properties Inc, a Delaware corporation, whose current mailing address is 10861 N Mavinee Dr Suite 141 Oro Valley, AZ 85737.



The general course of this claim is East to West and it is situated in Pinal County, Arizona. This claim is 1500 feet in length and 600 feet in width. This claim runs from the location monument on which this location notice is posted approximately 10 feet in a Easterly direction to the East end line and 300 feet in a Southerly direction to the South end line. This claim is marked by six monuments, one at each corner and one at the center of each end line of the claim. The location monument on which this notice is posted is situated within Section 20 Township 8S, Range 16E, Gila and Salt River Meridian, Arizona and this claim encompasses portions of the following quarter section(s), section(s), Township(s) and Range(s): Southeast 1/4 Section 20, Township 8S, Range 16E Gila and Salt River Base and Meridian, Pinal County, Arizona.

The locality of this claim with reference to some natural object or permanent monument and additional information (if any) concerning its locality are as follows:

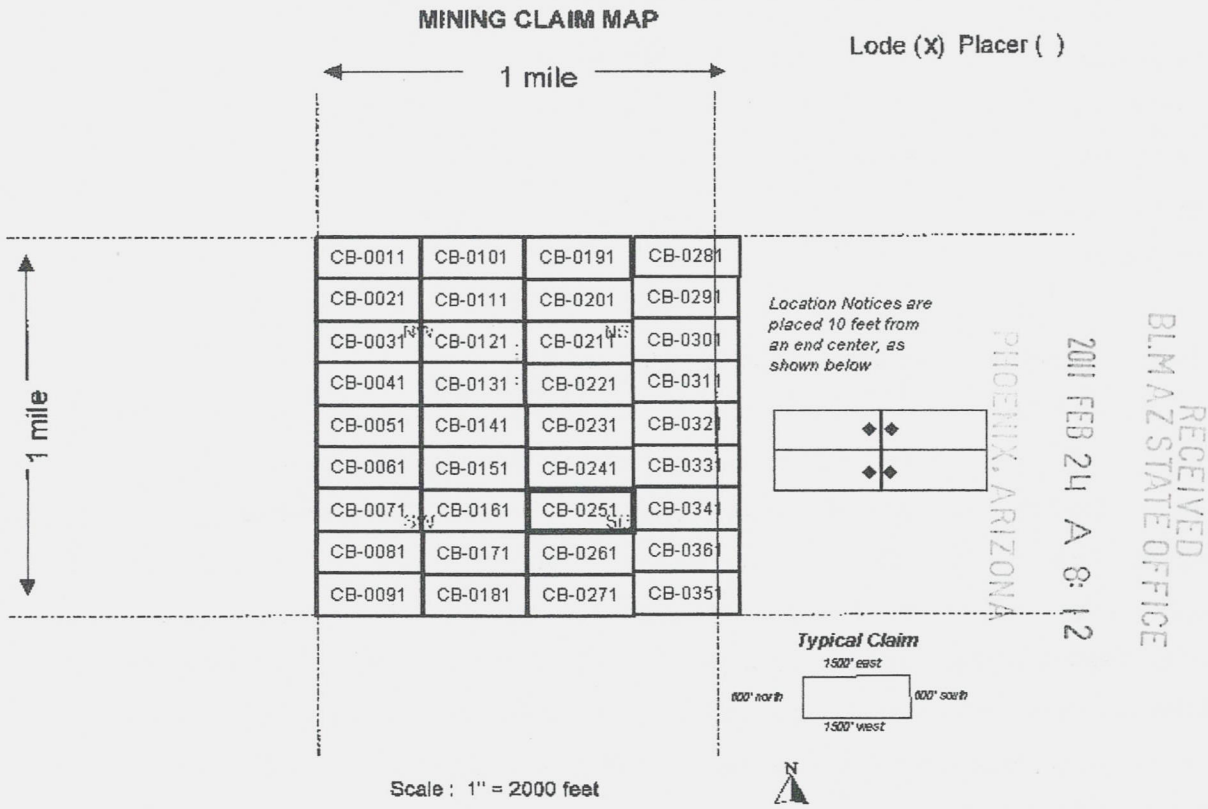
The northwest corner of this claim is 3000 feet West and 3600 feet south of the Northwest corner of Section 20 Township 8 South Range 16 East

Located, dated, and posted on the ground this 29th day of DECEMBER, 2010.

Freeport-McMoRan Mineral Properties Inc (Owner)

By: [Signature] (Agent) Geometrix, L.L.C

AMC 405852



1. The above map depicts the **CB-0251** mining claim, which is located in the **Southeast 1/4 Section 20 Township 8S Range 16E, Gila and Salt River Base and Meridian, Pinal County, Arizona.**
2. The type of corner, end center, and location monuments used are as follows: **2" by 2" by 5' wooden posts**
3. The bearings and distances in degrees and feet between claim corners are as depicted on the map.



Return to:
Freeport-McMoRan Mineral Properties Inc
10861 N Mavinee Rd Suite 141
Oro Valley, AZ 85737


DATE/TIME: 02/07/2011 1603
FEE: \$14.00
PAGES: 2
FEE NUMBER: 2011-010732



2

LOCATION NOTICE FOR LODE MINING CLAIM

NOTICE IS HEREBY GIVEN that the **CB-0261** lode mining claim has been located by Freeport-McMoRan Mineral Properties Inc, a Delaware corporation, whose current mailing address is 10861 N Mavinee Dr Suite 141 Oro Valley, AZ 85737.



The general course of this claim is **East to West** and it is situated in **Pinal** County, Arizona. This claim is **1500** feet in length and **600** feet in width. This claim runs from the location monument on which this location notice is posted approximately **10** feet in a **Easterly** direction to the **East** end line and **300** feet in a **Southerly** direction to the **South** end line. This claim is marked by six monuments, one at each corner and one at the center of each end line of the claim. The location monument on which this notice is posted is situated within **Section 20 Township 8S, Range 16E, Gila and Salt River Meridian, Arizona** and this claim encompasses portions of the following quarter section(s), section(s), Township(s) and Range(s): **Southeast 1/4 Section 20, Township 8S, Range 16E Gila and Salt River Base and Meridian, Pinal County, Arizona.**

The locality of this claim with reference to some natural object or permanent monument and additional information (if any) concerning its locality are as follows:

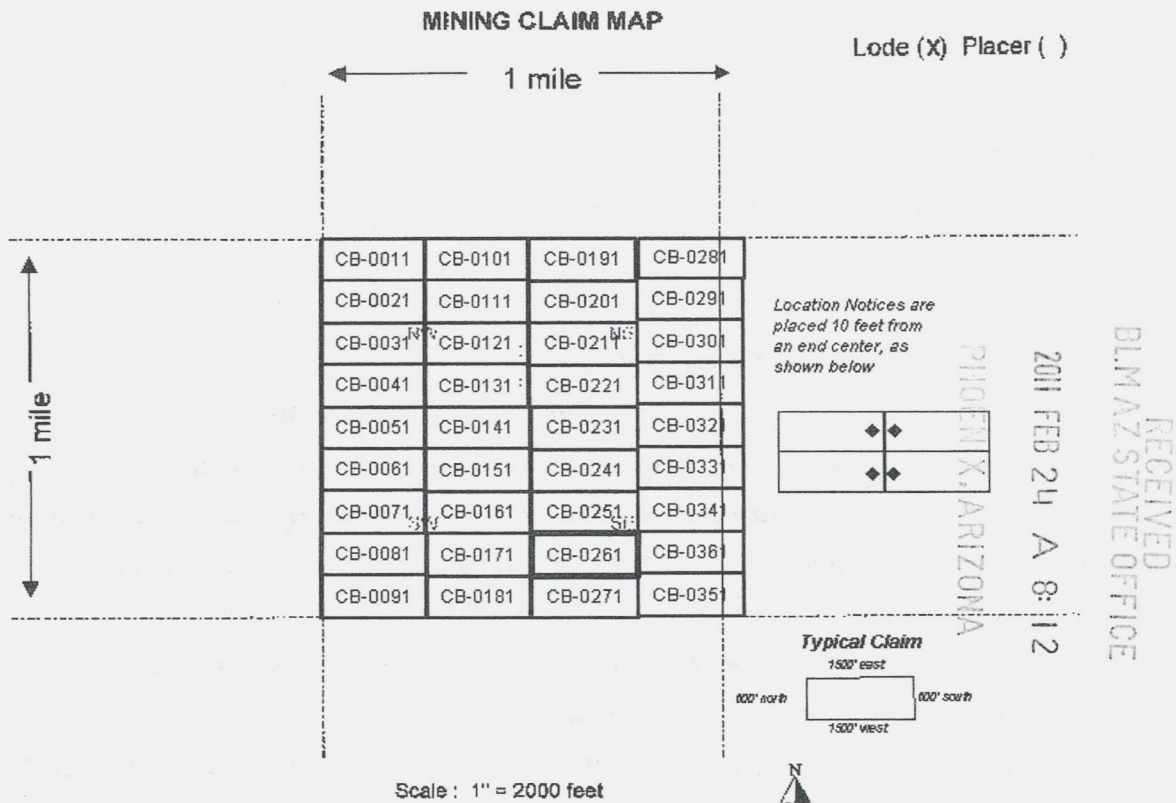
The northwest corner of this claim is 3000 feet West and 4200 feet south of the Northwest corner of Section 20 Township 8 South Range 16 East

Located, dated, and posted on the ground this 29th day of DECEMBER, 2010.

Freeport-McMoRan Mineral Properties Inc (Owner)

By:  (Agent)
Geometrix, L.L.C

APR 6 4 05 8 53



1. The above map depicts the **CB-0261** mining claim, which is located in the **Southeast 1/4 Section 20 Township 8S Range 16E, Gila and Salt River Base and Meridian, Pinal County, Arizona.**
2. The type of corner, end center, and location monuments used are as follows: **2" by 2" by 5' wooden posts**
3. The bearings and distances in degrees and feet between claim corners are as depicted on the map.



DATE/TIME: 02/07/2011 1603
FEE: \$14.00
PAGES: 2
FEE NUMBER: 2011-010733




2

Return to:
Freeport-McMoRan Mineral Properties Inc
10861 N Mavinee Rd Suite 141
Oro Valley, AZ 85737

LOCATION NOTICE FOR LODE MINING CLAIM

NOTICE IS HEREBY GIVEN that the **CB-0271** lode mining claim has been located by Freeport-McMoRan Mineral Properties Inc, a Delaware corporation, whose current mailing address is 10861 N Mavinee Dr Suite 141 Oro Valley, AZ 85737.



The general course of this claim is **East to West** and it is situated in **Pinal** County, Arizona. This claim is **1500** feet in length and **600** feet in width. This claim runs from the location monument on which this location notice is posted approximately **10** feet in a **Easterly** direction to the **East** end line and **300** feet in a **Southerly** direction to the **South** end line. This claim is marked by six monuments, one at each corner and one at the center of each end line of the claim. The location monument on which this notice is posted is situated within **Section 20 Township 8S, Range 16E, Gila and Salt River Meridian, Arizona** and this claim encompasses portions of the following quarter section(s), section(s), Township(s) and Range(s): **Southeast 1/4 Section 20, Township 8S, Range 16E Gila and Salt River Base and Meridian, Pinal County, Arizona.**

The locality of this claim with reference to some natural object or permanent monument and additional information (if any) concerning its locality are as follows:

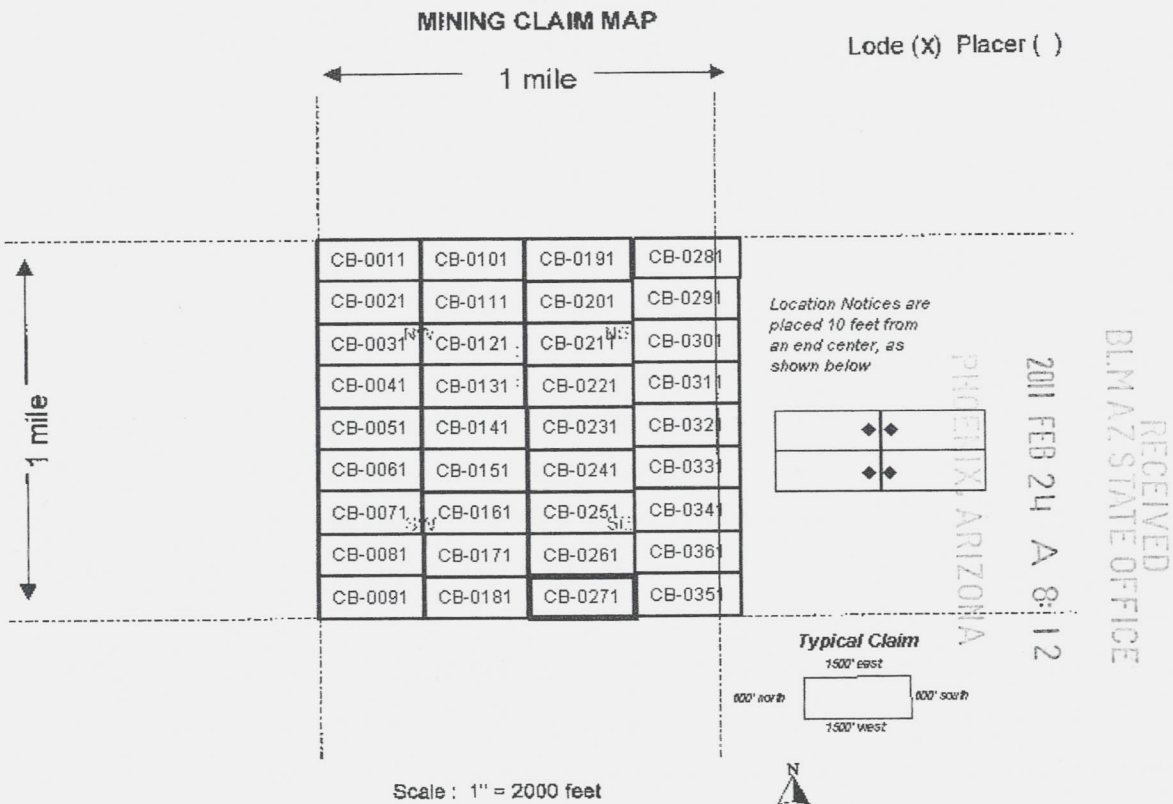
The northwest corner of this claim is 3000 feet West and 4800 feet south of the Northwest corner of Section 20 Township 8 South Range 16 East

Located, dated, and posted on the ground this 29th day of DECEMBER, 2010.

Freeport-McMoRan Mineral Properties Inc (Owner)

By  (Agent)
Geometrix, L.L.C

AMC 405854



1. The above map depicts the **CB-0271** mining claim, which is located in the **Southeast 1/4 Section 20 Township 8S Range 16E, Gila and Salt River Base and Meridian, Pinal County, Arizona.**

2. The type of corner, end center, and location monuments used are as follows: **2" by 2" by 5' wooden posts**

3. The bearings and distances in degrees and feet between claim corners are as depicted on the map.

2




Return to: Freeport-McMoRan Mineral Properties Inc 10861 N Mavinee Rd Suite 141 Oro Valley, AZ 85737

DATE/TIME: 02/07/2011 1603 FEE: \$14.00 PAGES: 2 FEE NUMBER: 2011-010734



LOCATION NOTICE FOR LODE MINING CLAIM

NOTICE IS HEREBY GIVEN that the CB-0281 lode mining claim has been located by Freeport-McMoRan Mineral Properties Inc, a Delaware corporation, whose current mailing address is 10861 N Mavinee Dr Suite 141 Oro Valley, AZ 85737.



The general course of this claim is East to West and it is situated in Pinal County, Arizona. This claim is 1500 feet in length and 600 feet in width. This claim runs from the location monument on which this location notice is posted approximately 10 feet in a Easterly direction to the East end line and 300 feet in a Southerly direction to the South end line. This claim is marked by six monuments, one at each corner and one at the center of each end line of the claim. The location monument on which this notice is posted is situated within Section 20 Township 8S, Range 16E, Gila and Salt River Meridian, Arizona and this claim encompasses portions of the following quarter section(s), section(s), Township(s) and Range(s): Northeast 1/4 Section 20, Township 8S, Range 16E Gila and Salt River Base and Meridian, Pinal County, Arizona.

The locality of this claim with reference to some natural object or permanent monument and additional information (if any) concerning its locality are as follows:

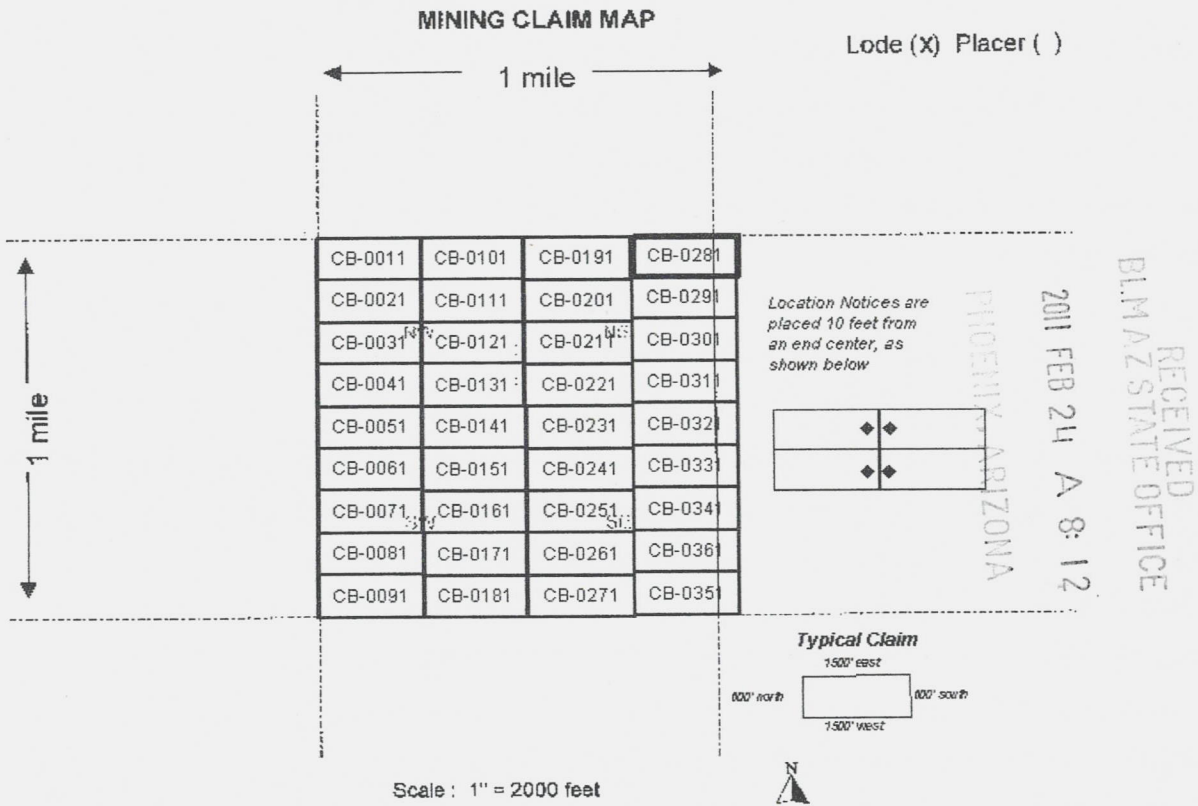
The northwest corner of this claim is 4500 feet West of the Northwest corner of Section 20 Township 8 South Range 16 East

Located, dated, and posted on the ground this 27th day of DECEMBER, 2010.

Freeport-McMoRan Mineral Properties Inc (Owner)

By: [Signature] (Agent) Geometrix, L.L.C

AMC 405855



1. The above map depicts the **CB-0281** mining claim, which is located in the **Northeast 1/4 Section 20 Township 8S Range 16E, Gila and Salt River Base and Meridian, Pinal County, Arizona.**
2. The type of corner, end center, and location monuments used are as follows: **2" by 2" by 5' wooden posts**
3. The bearings and distances in degrees and feet between claim corners are as depicted on the map.



Return to:
Freeport-McMoRan Mineral Properties Inc
10861 N Mavinee Rd Suite 141
Oro Valley, AZ 85737


DATE/TIME: 02/07/2011 1603
FEE: \$14.00
PAGES: 2
FEE NUMBER: 2011-010735



2

LOCATION NOTICE FOR LODE MINING CLAIM

NOTICE IS HEREBY GIVEN that the **CB-0291** lode mining claim has been located by Freeport-McMoRan Mineral Properties Inc, a Delaware corporation, whose current mailing address is 10861 N Mavinee Dr Suite 141 Oro Valley, AZ 85737.



The general course of this claim is **East to West** and it is situated in **Pinal** County, Arizona. This claim is **1500** feet in length and **600** feet in width. This claim runs from the location monument on which this location notice is posted approximately **10** feet in a **Westerly** direction to the **West** end line and **300** feet in a **Southerly** direction to the **South** end line. This claim is marked by six monuments, one at each corner and one at the center of each end line of the claim. The location monument on which this notice is posted is situated within **Section 20 Township 8S, Range 16E, Gila and Salt River Meridian, Arizona** and this claim encompasses portions of the following quarter section(s), section(s), Township(s) and Range(s): **Northeast 1/4 Section 20, Township 8S, Range 16E Gila and Salt River Base and Meridian, Pinal County, Arizona.**

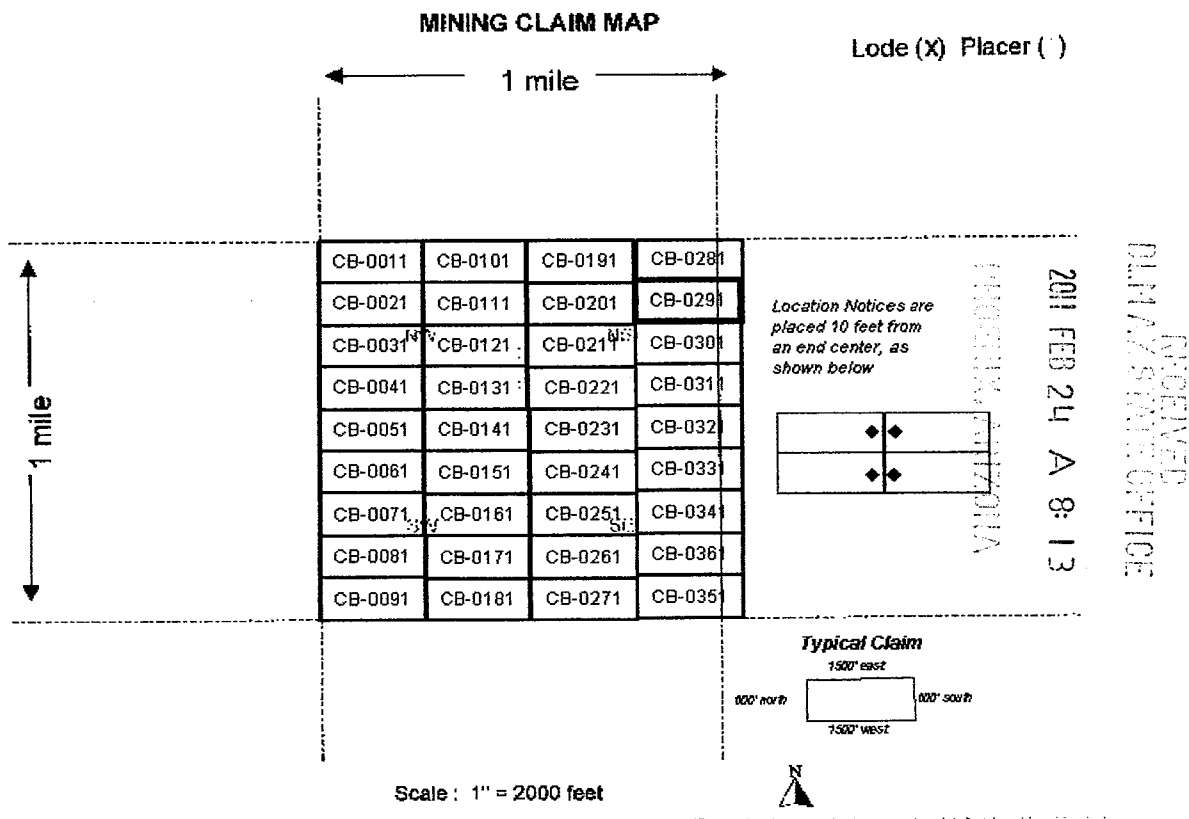
The locality of this claim with reference to some natural object or permanent monument and additional information (if any) concerning its locality are as follows:

The northwest corner of this claim is 4500 feet West and 600 feet south of the Northwest corner of Section 20 Township 8 South Range 16 East

Located, dated, and posted on the ground this 29th day of DECEMBER, 2010.
Freeport-McMoRan Mineral Properties Inc (Owner)

By: [Signature] (Agent)
Geometrix, L.L.C

AMC 405856



1. The above map depicts the **CB-0291** mining claim, which is located in the **Northeast 1/4 Section 20 Township 8S Range 16E, Gila and Salt River Base and Meridian, Pinal County, Arizona.**
2. The type of corner, end center, and location monuments used are as follows: **2" by 2" by 5' wooden posts**
3. The bearings and distances in degrees and feet between claim corners are as depicted on the map.



Return to:
Freeport-McMoRan Mineral Properties Inc
10861 N Mavinee Rd Suite 141
Oro Valley, AZ 85737

DATE/TIME: 02/07/2011 1603
FEE: \$14.00
PAGES: 2
FEE NUMBER: 2011-010736



2

LOCATION NOTICE FOR LODE MINING CLAIM

NOTICE IS HEREBY GIVEN that the **CB-0301** lode mining claim has been located by Freeport-McMoRan Mineral Properties Inc, a Delaware corporation, whose current mailing address is 10861 N Mavinee Dr Suite 141 Oro Valley, AZ 85737.



The general course of this claim is **East to West** and it is situated in **Pinal** County, Arizona. This claim is **1500** feet in length and **600** feet in width. This claim runs from the location monument on which this location notice is posted approximately **10** feet in a **Westerly** direction to the **West** end line and **300** feet in a **Southerly** direction to the **South** end line. This claim is marked by six monuments, one at each corner and one at the center of each end line of the claim. The location monument on which this notice is posted is situated within **Section 20 Township 8S, Range 16E, Gila and Salt River Meridian, Arizona** and this claim encompasses portions of the following quarter section(s), section(s), Township(s) and Range(s): **Northeast 1/4 Section 20, Township 8S, Range 16E Gila and Salt River Base and Meridian, Pinal County, Arizona.**

The locality of this claim with reference to some natural object or permanent monument and additional information (if any) concerning its locality are as follows:

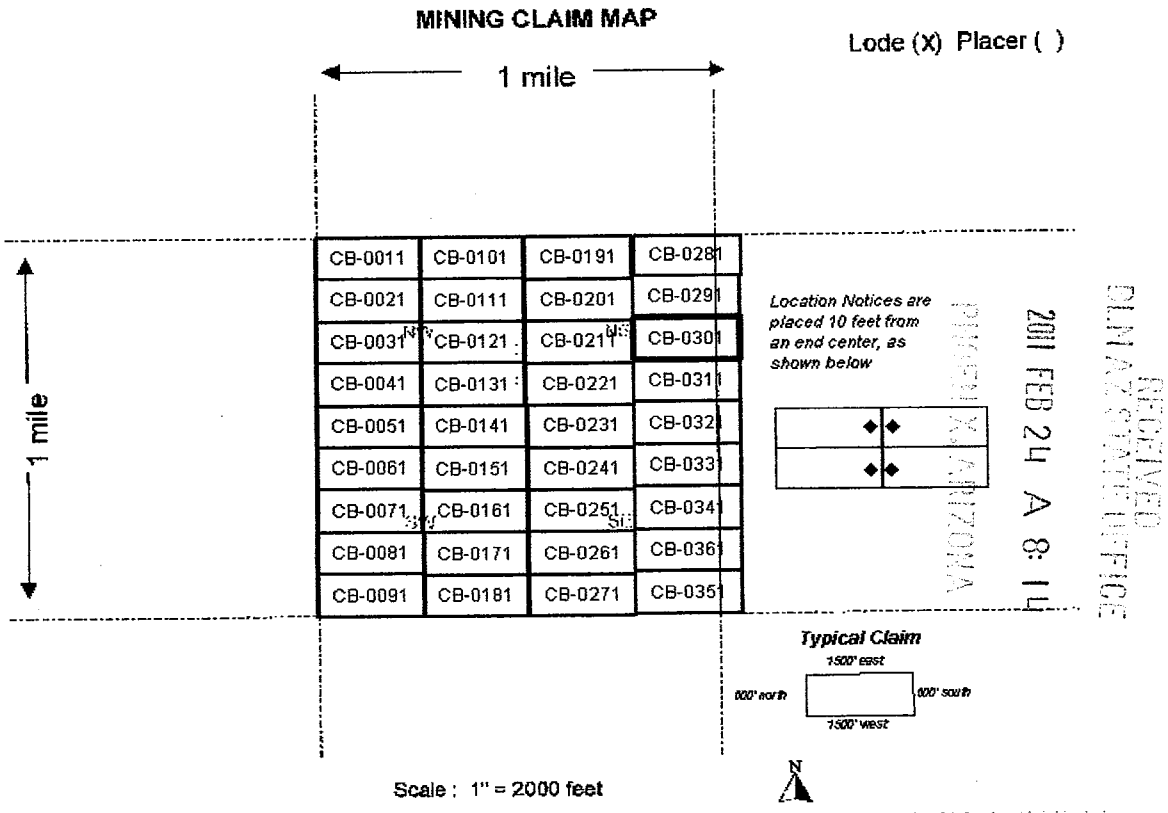
The northwest corner of this claim is 4500 feet West and 1200 feet south of the Northwest corner of Section 20 Township 8 South Range 16 East

Located, dated, and posted on the ground this 29th day of DECEMBER, 2010.

Freeport-McMoRan Mineral Properties Inc (Owner)

By:  (Agent)
Geometrix, L.L.C

AMC 405857



1. The above map depicts the **CB-0301** mining claim, which is located in the **Northeast 1/4 Section 20 Township 8S Range 16E, Gila and Salt River Base and Meridian, Pinal County, Arizona.**
2. The type of corner, end center, and location monuments used are as follows: **2" by 2" by 5' wooden posts**
3. The bearings and distances in degrees and feet between claim corners are as depicted on the map.



Return to:
Freeport-McMoRan Mineral Properties Inc
10861 N Mavinee Rd Suite 141
Oro Valley, AZ 85737


DATE/TIME: 02/07/2011 1603
FEE: \$14.00
PAGES: 2
FEE NUMBER: 2011-010737



2

LOCATION NOTICE FOR LODE MINING CLAIM

NOTICE IS HEREBY GIVEN that the **CB-0311** lode mining claim has been located by Freeport-McMoRan Mineral Properties Inc, a Delaware corporation, whose current mailing address is 10861 N Mavinee Dr Suite 141 Oro Valley, AZ 85737.



The general course of this claim is *East to West* and it is situated in *Pinal* County, Arizona. This claim is **1500** feet in length and **600** feet in width. This claim runs from the location monument on which this location notice is posted approximately **10** feet in a *Westerly* direction to the *West* end line and **300** feet in a *Southerly* direction to the *South* end line. This claim is marked by six monuments, one at each corner and one at the center of each end line of the claim. The location monument on which this notice is posted is situated within *Section 20 Township 8S, Range 16E, Gila and Salt River Meridian, Arizona* and this claim encompasses portions of the following quarter section(s), section(s), Township(s) and Range(s): *Northeast 1/4 Section 20, Township 8S, Range 16E Gila and Salt River Base and Meridian, Pinal County, Arizona.*

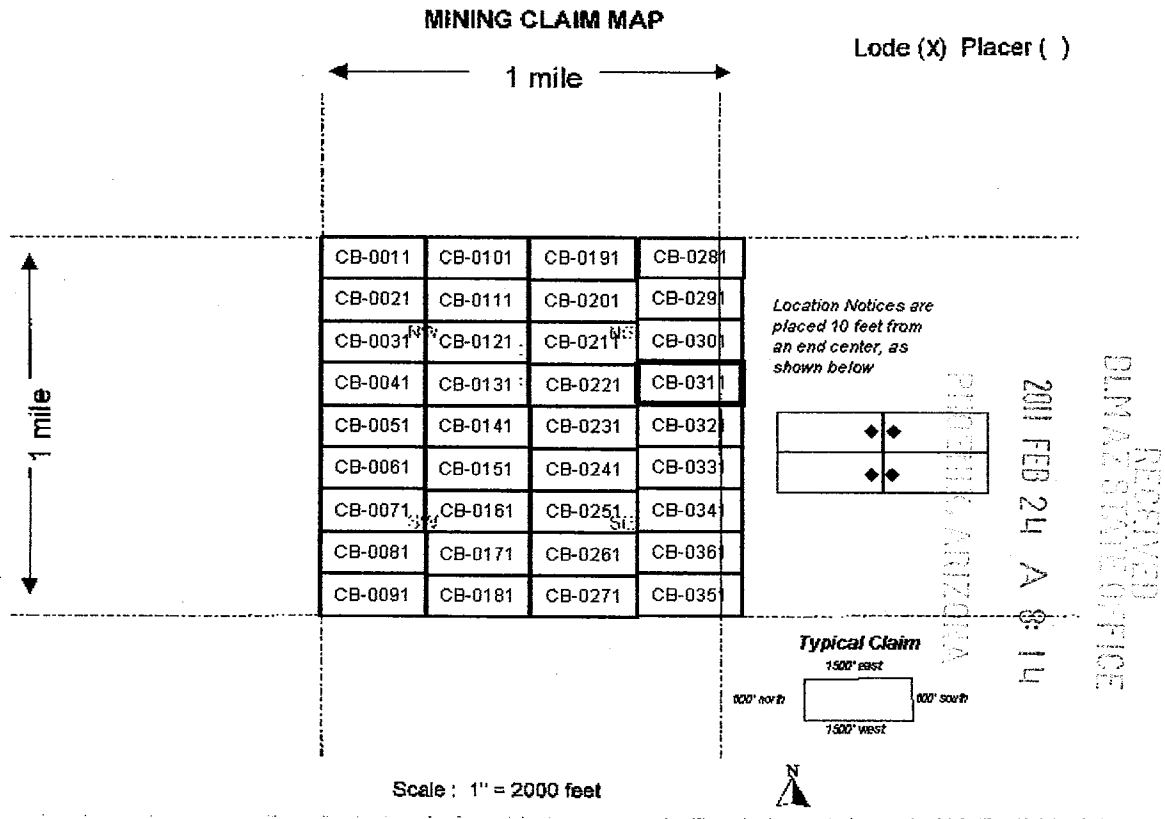
The locality of this claim with reference to some natural object or permanent monument and additional information (if any) concerning its locality are as follows:

The northwest corner of this claim is 4500 feet West and 1800 feet south of the Northwest corner of Section 20 Township 8 South Range 16 East

Located, dated, and posted on the ground this 29th day of DECEMBER, 2010.
Freeport-McMoRan Mineral Properties Inc (Owner)

By: (Agent)
Geometrix, L.L.C

AMC 405858



1. The above map depicts the **CB-0311** mining claim, which is located in the **Northeast 1/4 Section 20 Township 8S Range 16E, Gila and Salt River Base and Meridian, Pinal County, Arizona.**
2. The type of corner, end center, and location monuments used are as follows: **2" by 2" by 5' wooden posts**
3. The bearings and distances in degrees and feet between claim corners are as depicted on the map.



Return to:
Freeport-McMoRan Mineral Properties Inc
10861 N Mavinee Rd Suite 141
Oro Valley, AZ 85737

DATE/TIME: 02/07/2011 1603
FEE: \$14.00
PAGES: 2
FEE NUMBER: 2011-010738



2

LOCATION NOTICE FOR LODE MINING CLAIM

NOTICE IS HEREBY GIVEN that the **CB-0321** lode mining claim has been located by Freeport-McMoRan Mineral Properties Inc, a Delaware corporation, whose current mailing address is 10861 N Mavinee Dr Suite 141 Oro Valley, AZ 85737.




The general course of this claim is *East to West* and it is situated in *Pinal* County, Arizona. This claim is *1500* feet in length and *600* feet in width. This claim runs from the location monument on which this location notice is posted approximately *10* feet in a *Westerly* direction to the *West* end line and *300* feet in a *Southerly* direction to the *South* end line. This claim is marked by six monuments, one at each corner and one at the center of each end line of the claim. The location monument on which this notice is posted is situated within *Section 20 Township 8S, Range 16E, Gila and Salt River Meridian, Arizona* and this claim encompasses portions of the following quarter section(s), section(s), Township(s) and Range(s): *Southeast 1/4 Section 20, Township 8S, Range 16E Gila and Salt River Base and Meridian, Pinal County, Arizona.*

The locality of this claim with reference to some natural object or permanent monument and additional information (if any) concerning its locality are as follows:

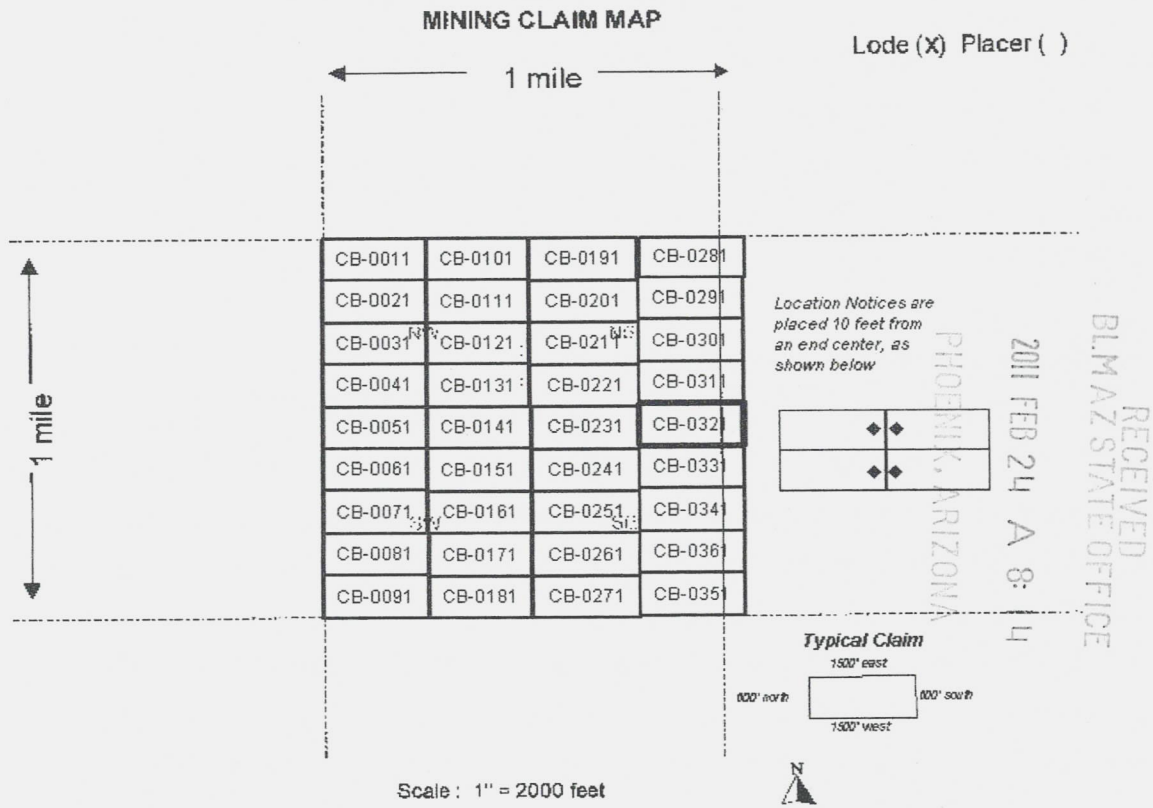
The northwest corner of this claim is 4500 feet West and 2400 feet south of the Northwest corner of Section 20 Township 8 South Range 16 East

Located, dated, and posted on the ground this 29th day of DECEMBER, 2010.

Freeport-McMoRan Mineral Properties Inc (Owner)

By:  (Agent)
Geometrix, L.L.C

AMC 405859



1. The above map depicts the **CB-0321** mining claim, which is located in the **Southeast 1/4 Section 20 Township 8S Range 16E, Gila and Salt River Base and Meridian, Pinal County, Arizona.**

2. The type of corner, end center, and location monuments used are as follows: **2" by 2" by 5' wooden posts**

3. The bearings and distances in degrees and feet between claim corners are as depicted on the map.



Return to:
Freeport-McMoRan Mineral Properties Inc
10861 N Mavinee Rd Suite 141
Oro Valley, AZ 85737


DATE/TIME: 02/07/2011 1603
FEE: \$14.00
PAGES: 2
FEE NUMBER: 2011-010739



2

LOCATION NOTICE FOR LODE MINING CLAIM

NOTICE IS HEREBY GIVEN that the **CB-0331** lode mining claim has been located by Freeport-McMoRan Mineral Properties Inc, a Delaware corporation, whose current mailing address is 10861 N Mavinee Dr Suite 141 Oro Valley, AZ 85737.



The general course of this claim is *East to West* and it is situated in *Pinal* County, Arizona. This claim is *1500* feet in length and *600* feet in width. This claim runs from the location monument on which this location notice is posted approximately *10* feet in a *Westerly* direction to the *West* end line and *300* feet in a *Southerly* direction to the *South* end line. This claim is marked by six monuments, one at each corner and one at the center of each end line of the claim. The location monument on which this notice is posted is situated within *Section 20 Township 8S, Range 16E, Gila and Salt River Meridian, Arizona* and this claim encompasses portions of the following quarter section(s), section(s), Township(s) and Range(s): *Southeast 1/4 Section 20, Township 8S, Range 16E Gila and Salt River Base and Meridian, Pinal County, Arizona.*

The locality of this claim with reference to some natural object or permanent monument and additional information (if any) concerning its locality are as follows:

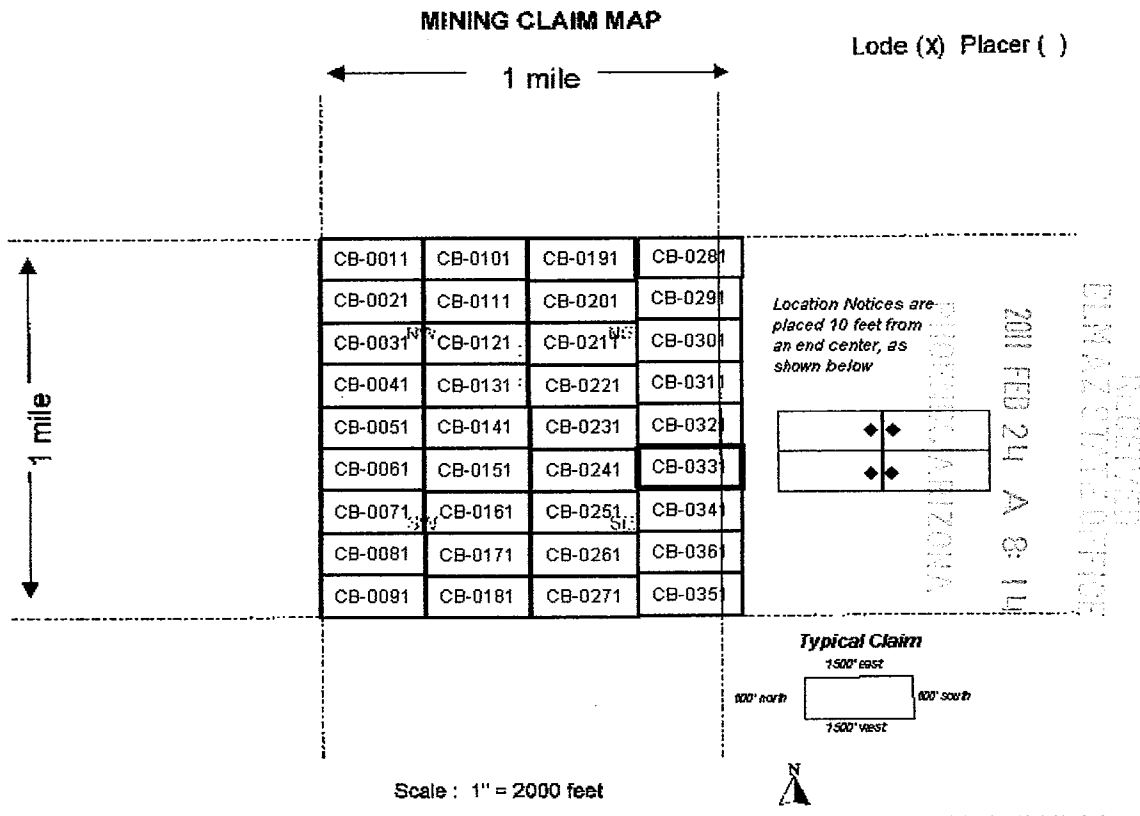
The northwest corner of this claim is 4500 feet West and 3000 feet south of the Northwest corner of Section 20 Township 8 South Range 16 East

Located, dated, and posted on the ground this 29th day of DECEMBER, 2010.

Freeport-McMoRan Mineral Properties Inc (Owner)

By:  (Agent)
Geometrix, L.L.C

AMC 405860



1. The above map depicts the **CB-0331** mining claim, which is located in the ***Southeast 1/4 Section 20 Township 8S Range 16E, Gila and Salt River Base and Meridian, Pinal County, Arizona.***
2. The type of corner, end center, and location monuments used are as follows: ***2" by 2" by 5' wooden posts***
3. The bearings and distances in degrees and feet between claim corners are as depicted on the map.



Return to:
Freeport-McMoRan Mineral Properties Inc
10861 N Mavinee Rd Suite 141
Oro Valley, AZ 85737


DATE/TIME: 02/07/2011 1603
FEE: \$14.00
PAGES: 2
FEE NUMBER: 2011-010740



2

LOCATION NOTICE FOR LODE MINING CLAIM

NOTICE IS HEREBY GIVEN that the **CB-0341** lode mining claim has been located by Freeport-McMoRan Mineral Properties Inc, a Delaware corporation, whose current mailing address is 10861 N Mavinee Dr Suite 141 Oro Valley, AZ 85737.




The general course of this claim is *East to West* and it is situated in *Pinal* County, Arizona. This claim is **1500** feet in length and **600** feet in width. This claim runs from the location monument on which this location notice is posted approximately **10** feet in a *Westerly* direction to the *West* end line and **300** feet in a *Southerly* direction to the *South* end line. This claim is marked by six monuments, one at each corner and one at the center of each end line of the claim. The location monument on which this notice is posted is situated within *Section 20 Township 8S, Range 16E, Gila and Salt River Meridian, Arizona* and this claim encompasses portions of the following quarter section(s), section(s), Township(s) and Range(s): *Southeast 1/4 Section 20, Township 8S, Range 16E Gila and Salt River Base and Meridian, Pinal County, Arizona.*

The locality of this claim with reference to some natural object or permanent monument and additional information (if any) concerning its locality are as follows:

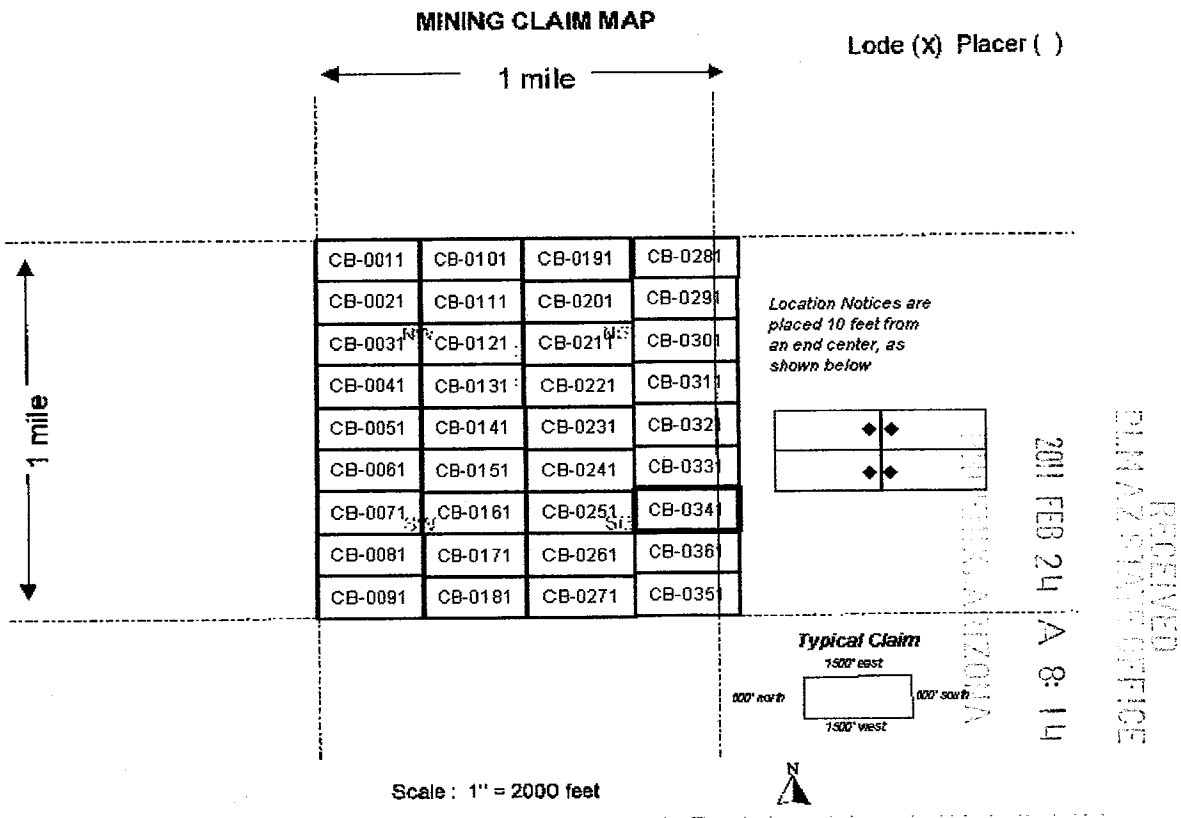
The northwest corner of this claim is 4500 feet West and 3600 feet south of the Northwest corner of Section 20 Township 8 South Range 16 East

Located, dated, and posted on the ground this 29th day of DECEMBER, 2010.

Freeport-McMoRan Mineral Properties Inc (Owner)

By:  (Agent)
Geometrix, L.L.C

AMC 405891



1. The above map depicts the **CB-0341** mining claim, which is located in the **Southeast 1/4 Section 20 Township 8S Range 16E, Gila and Salt River Base and Meridian, Pinal County, Arizona.**
2. The type of corner, end center, and location monuments used are as follows: **2" by 2" by 5' wooden posts**
3. The bearings and distances in degrees and feet between claim corners are as depicted on the map.



Return to:
Freeport-McMoRan Mineral Properties Inc
10861 N Mavinee Rd Suite 141
Oro Valley, AZ 85737


DATE/TIME: 02/07/2011 1603
FEE: \$14.00
PAGES: 2
FEE NUMBER: 2011-010741



2

LOCATION NOTICE FOR LODE MINING CLAIM

NOTICE IS HEREBY GIVEN that the **CB-0351** lode mining claim has been located by Freeport-McMoRan Mineral Properties Inc, a Delaware corporation, whose current mailing address is 10861 N Mavinee Dr Suite 141 Oro Valley, AZ 85737.



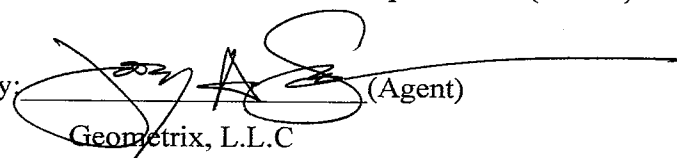
The general course of this claim is *East to West* and it is situated in *Pinal* County, Arizona. This claim is *1500* feet in length and *600* feet in width. This claim runs from the location monument on which this location notice is posted approximately *10* feet in a *Westerly* direction to the *West* end line and *300* feet in a *Southerly* direction to the *South* end line. This claim is marked by six monuments, one at each corner and one at the center of each end line of the claim. The location monument on which this notice is posted is situated within *Section 20 Township 8S, Range 16E, Gila and Salt River Meridian, Arizona* and this claim encompasses portions of the following quarter section(s), section(s), Township(s) and Range(s): *Southeast 1/4 Section 20, Township 8S, Range 16E Gila and Salt River Base and Meridian, Pinal County, Arizona.*

The locality of this claim with reference to some natural object or permanent monument and additional information (if any) concerning its locality are as follows:

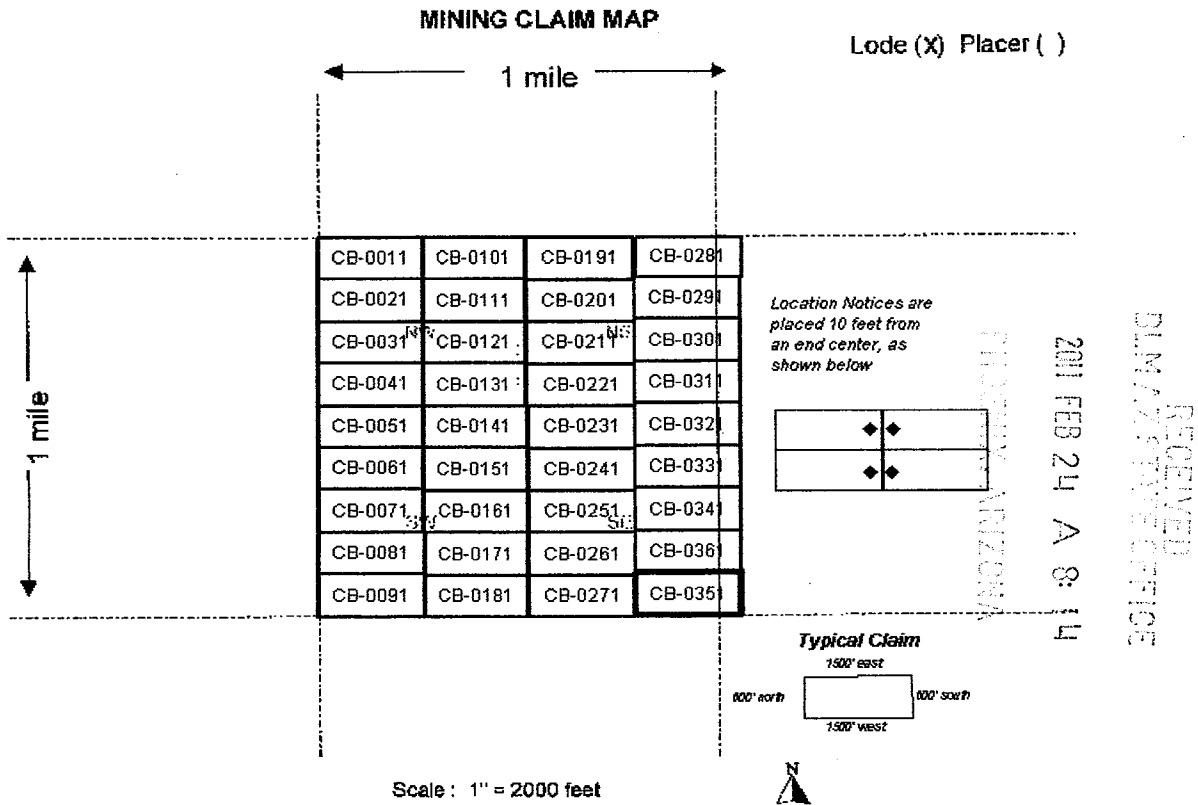
The northwest corner of this claim is 4500 feet West and 4800 feet south of the Northwest corner of Section 20 Township 8 South Range 16 East

Located, dated, and posted on the ground this 29th day of DECEMBER, 2010.

Freeport-McMoRan Mineral Properties Inc (Owner)

By:  (Agent)
Geometrix, L.L.C

AMC 405862



1. The above map depicts the **CB-0351** mining claim, which is located in the **Southeast 1/4 Section 20 Township 8S Range 16E, Gila and Salt River Base and Meridian, Pinal County, Arizona.**
2. The type of corner, end center, and location monuments used are as follows: **2" by 2" by 5' wooden posts**
3. The bearings and distances in degrees and feet between claim corners are as depicted on the map.




Return to:
Freeport-McMoRan Mineral Properties Inc
10861 N Mavinee Rd Suite 141
Oro Valley, AZ 85737

DATE/TIME: 02/07/2011 1603
FEE: \$14.00
PAGES: 2
FEE NUMBER: 2011-010742



LOCATION NOTICE FOR LODE MINING CLAIM

NOTICE IS HEREBY GIVEN that the **CB-0361** lode mining claim has been located by Freeport-McMoRan Mineral Properties Inc, a Delaware corporation, whose current mailing address is 10861 N Mavinee Dr Suite 141 Oro Valley, AZ 85737.




The general course of this claim is **East to West** and it is situated in **Pinal** County, Arizona. This claim is **1500** feet in length and **600** feet in width. This claim runs from the location monument on which this location notice is posted approximately **10** feet in a **Westerly** direction to the **West** end line and **300** feet in a **Southerly** direction to the **South** end line. This claim is marked by six monuments, one at each corner and one at the center of each end line of the claim. The location monument on which this notice is posted is situated within **Section 20 Township 8S, Range 16E, Gila and Salt River Meridian, Arizona** and this claim encompasses portions of the following quarter section(s), section(s), Township(s) and Range(s): **Southeast 1/4 Section 20, Township 8S, Range 16E Gila and Salt River Base and Meridian, Pinal County, Arizona.**

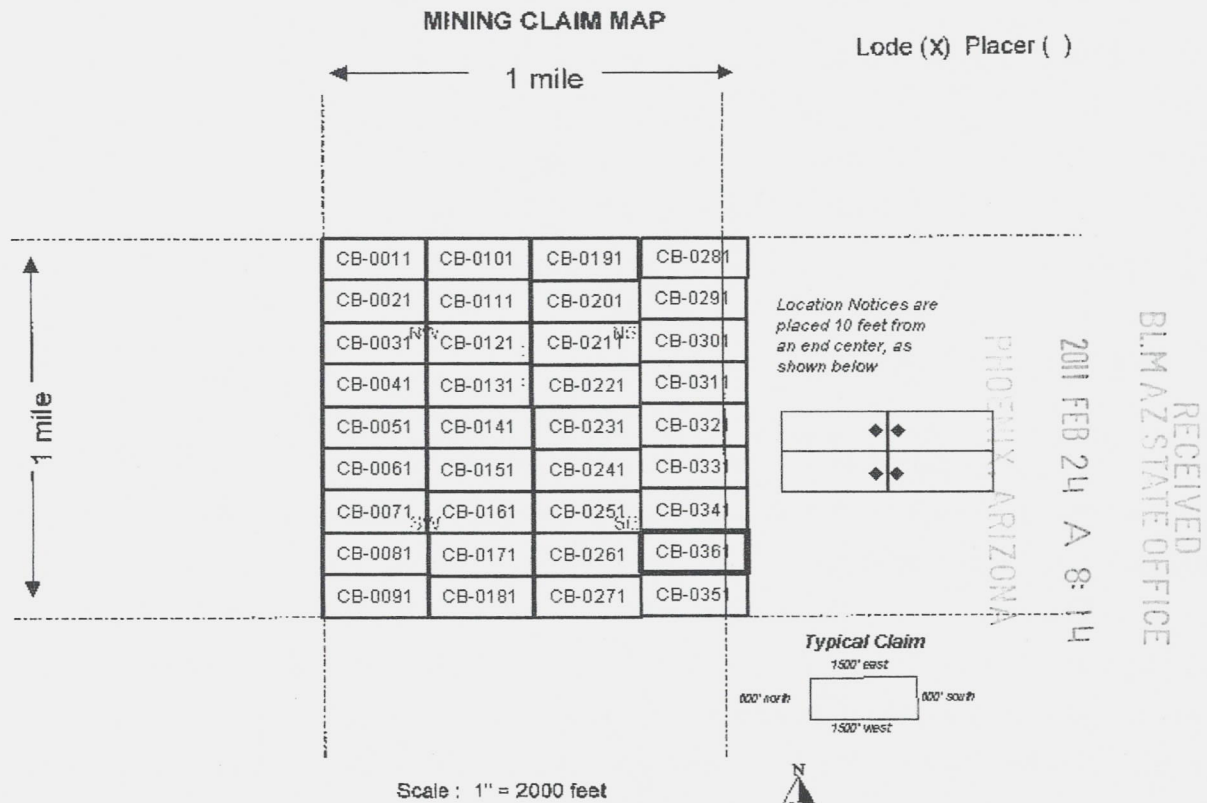
The locality of this claim with reference to some natural object or permanent monument and additional information (if any) concerning its locality are as follows:

The northwest corner of this claim is 4500 feet West and 4200 feet south of the Northwest corner of Section 20 Township 8 South Range 16 East

Located, dated, and posted on the ground this 29th day of DECEMBER, 2010.
Freeport-McMoRan Mineral Properties Inc (Owner)

By:  (Agent)
Geometrix, L.L.C

AMC 405863



1. The above map depicts the **CB-0361** mining claim, which is located in the **Southeast 1/4 Section 20 Township 8S Range 16E, Gila and Salt River Base and Meridian, Pinal County, Arizona.**
2. The type of corner, end center, and location monuments used are as follows: **2" by 2" by 5' wooden posts**
3. The bearings and distances in degrees and feet between claim corners are as depicted on the map.



Return to:
Freeport-McMoRan Mineral Properties Inc
10861 N Mavinee Rd Suite 141
Oro Valley, AZ 85737


DATE/TIME: 02/07/2011 1603
FEE: \$14.00
PAGES: 2
FEE NUMBER: 2011-010743



2

LOCATION NOTICE FOR LODE MINING CLAIM

NOTICE IS HEREBY GIVEN that the **CB-0371** lode mining claim has been located by Freeport-McMoRan Mineral Properties Inc, a Delaware corporation, whose current mailing address is 10861 N Mavinee Dr Suite 141 Oro Valley, AZ 85737.




The general course of this claim is *East to West* and it is situated in *Pinal* County, Arizona. This claim is *1500* feet in length and *600* feet in width. This claim runs from the location monument on which this location notice is posted approximately *10* feet in a *Easterly* direction to the *East* end line and *300* feet in a *Southerly* direction to the *South* end line. This claim is marked by six monuments, one at each corner and one at the center of each end line of the claim. The location monument on which this notice is posted is situated within *Section 21 Township 8S, Range 16E, Gila and Salt River Meridian, Arizona* and this claim encompasses portions of the following quarter section(s), section(s), Township(s) and Range(s): *Northwest 1/4 Section 21, Township 8S, Range 16E Gila and Salt River Base and Meridian, Pinal County, Arizona.*

The locality of this claim with reference to some natural object or permanent monument and additional information (if any) concerning its locality are as follows:

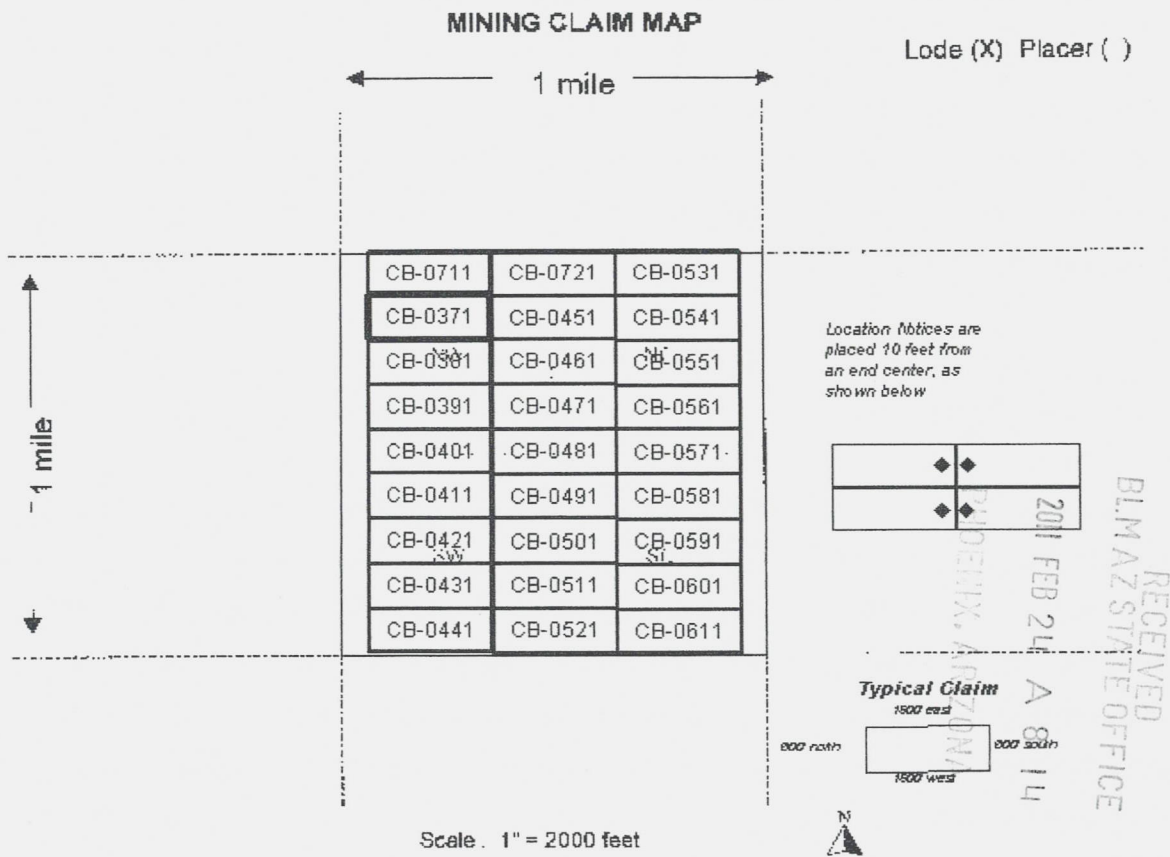
The northwest corner of this claim is 6000 feet East and 600 feet south of the Northwest corner of Section 20 Township 8 South Range 16 East

Located, dated, and posted on the ground this 4th day of JANUARY, ²⁰¹¹~~2010~~.

Freeport-McMoRan Mineral Properties Inc (Owner)

By:  (Agent)
Geometrix, L.L.C

AMC 405854



1. The above map depicts the **CB-0371** mining claim, which is located in the **Northwest 1/4 Section 21 Township 8S Range 16E, Gila and Salt River Base and Meridian, Pinal County, Arizona.**
2. The type of corner, end center, and location monuments used are as follows: **2" by 2" by 5' wooden posts**
3. The bearings and distances in degrees and feet between claim corners are as depicted on the map.



Return to:
Freeport-McMoRan Mineral Properties Inc
10861 N Mavinee Rd Suite 141
Oro Valley, AZ 85737

DATE/TIME: 02/07/2011 1603
FEE: \$14.00
PAGES: 2
FEE NUMBER: 2011-010744



2

LOCATION NOTICE FOR LODE MINING CLAIM

NOTICE IS HEREBY GIVEN that the **CB-0381** lode mining claim has been located by Freeport-McMoRan Mineral Properties Inc, a Delaware corporation, whose current mailing address is 10861 N Mavinee Dr Suite 141 Oro Valley, AZ 85737.




The general course of this claim is *East to West* and it is situated in *Pinal* County, Arizona. This claim is **1500** feet in length and **600** feet in width. This claim runs from the location monument on which this location notice is posted approximately **10** feet in a *Easterly* direction to the *East* end line and **300** feet in a *Southerly* direction to the *South* end line. This claim is marked by six monuments, one at each corner and one at the center of each end line of the claim. The location monument on which this notice is posted is situated within *Section 21 Township 8S, Range 16E, Gila and Salt River Meridian, Arizona* and this claim encompasses portions of the following quarter section(s), section(s), Township(s) and Range(s): *Northwest 1/4 Section 21, Township 8S, Range 16E Gila and Salt River Base and Meridian, Pinal County, Arizona.*

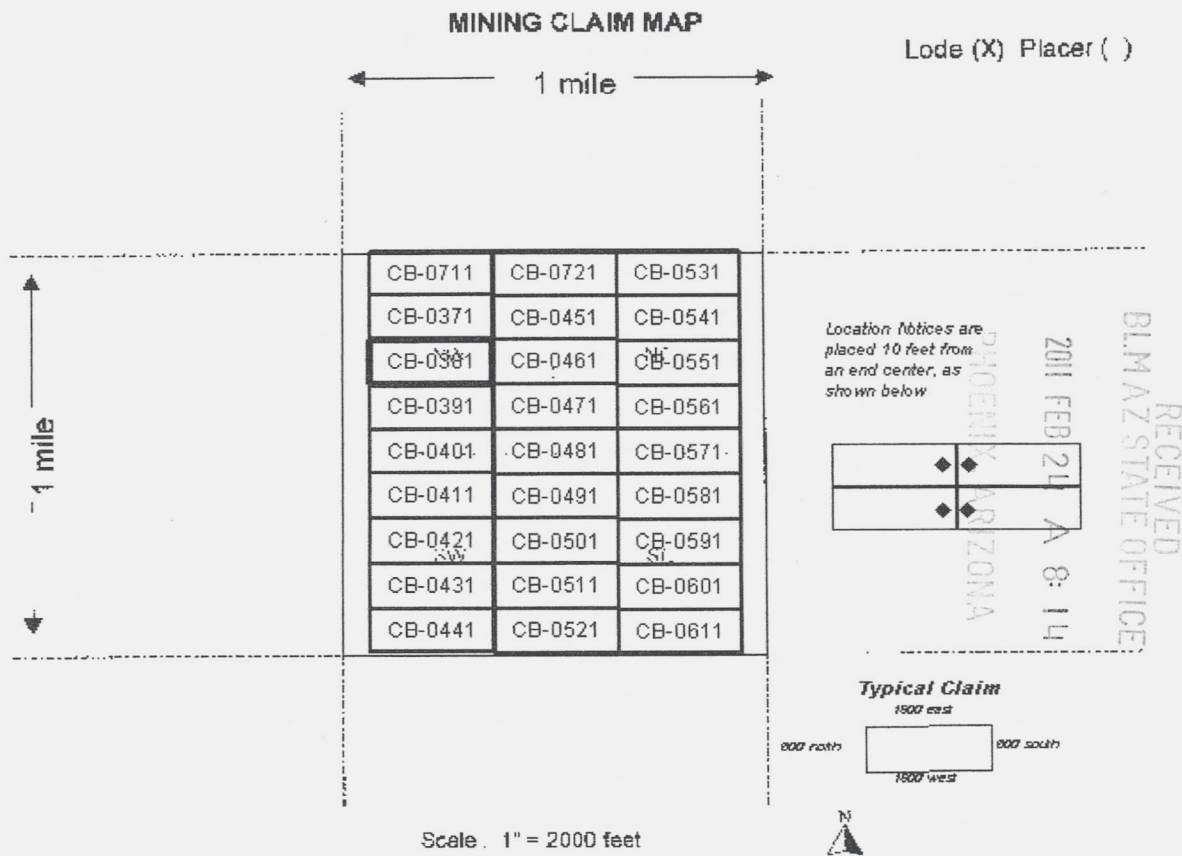
The locality of this claim with reference to some natural object or permanent monument and additional information (if any) concerning its locality are as follows:

The northwest corner of this claim is 6000 feet East and 1200 feet south of the Northwest corner of Section 20 Township 8 South Range 16 East

Located, dated, and posted on the ground this 4th day of JANUARY ~~2010~~²⁰¹¹.
Freeport-McMoRan Mineral Properties Inc (Owner)

By:  (Agent)
Geometrix, L.L.C

AMC 405865



1. The above map depicts the **CB-0381** mining claim, which is located in the **Northwest 1/4 Section 21 Township 8S Range 16E, Gila and Salt River Base and Meridian, Pinal County, Arizona.**
2. The type of corner, end center, and location monuments used are as follows: **2" by 2" by 5' wooden posts**
3. The bearings and distances in degrees and feet between claim corners are as depicted on the map.



Return to:
Freeport-McMoRan Mineral Properties Inc
10861 N Mavinee Rd Suite 141
Oro Valley, AZ 85737


DATE/TIME: 02/07/2011 1603
FEE: \$14.00
PAGES: 2
FEE NUMBER: 2011-010745



2

LOCATION NOTICE FOR LODE MINING CLAIM

NOTICE IS HEREBY GIVEN that the **CB-0391** lode mining claim has been located by Freeport-McMoRan Mineral Properties Inc, a Delaware corporation, whose current mailing address is 10861 N Mavinee Dr Suite 141 Oro Valley, AZ 85737.



The general course of this claim is *East to West* and it is situated in *Pinal* County, Arizona. This claim is **1500** feet in length and **600** feet in width. This claim runs from the location monument on which this location notice is posted approximately **10** feet in a *Easterly* direction to the *East* end line and **300** feet in a *Southerly* direction to the *South* end line. This claim is marked by six monuments, one at each corner and one at the center of each end line of the claim. The location monument on which this notice is posted is situated within *Section 21 Township 8S, Range 16E, Gila and Salt River Meridian, Arizona* and this claim encompasses portions of the following quarter section(s), section(s), Township(s) and Range(s): *Northwest 1/4 Section 21, Township 8S, Range 16E Gila and Salt River Base and Meridian, Pinal County, Arizona.*

The locality of this claim with reference to some natural object or permanent monument and additional information (if any) concerning its locality are as follows:

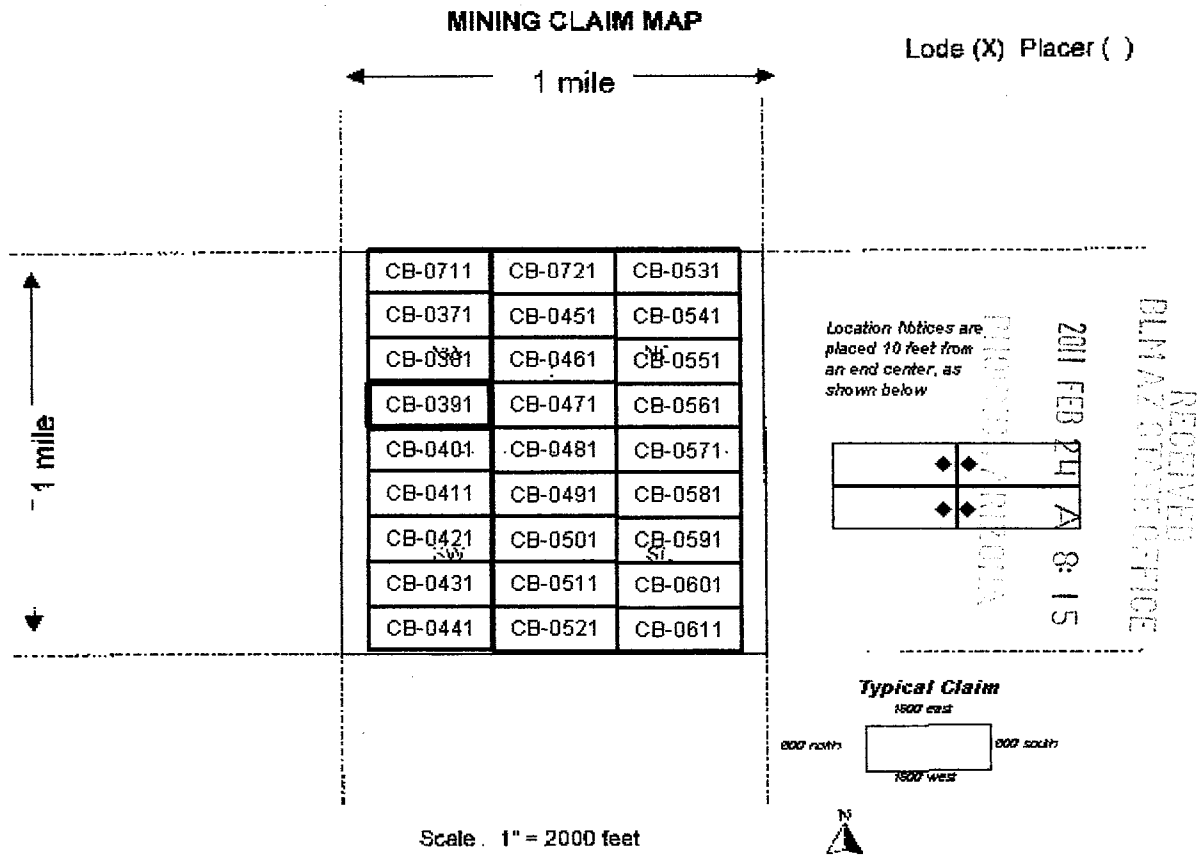
The northwest corner of this claim is 6000 feet East and 1800 feet south of the Northwest corner of Section 20 Township 8 South Range 16 East

Located, dated, and posted on the ground this 4th day of JANUARY, ²⁰¹¹~~2010~~.

Freeport-McMoRan Mineral Properties Inc (Owner)

By:  (Agent)
Geometrix, L.L.C

AMC 405855



1. The above map depicts the **CB-0391** mining claim, which is located in the **Northwest 1/4 Section 21 Township 8S Range 16E, Gila and Salt River Base and Meridian, Pinal County, Arizona.**
2. The type of corner, end center, and location monuments used are as follows: **2" by 2" by 5' wooden posts**
3. The bearings and distances in degrees and feet between claim corners are as depicted on the map.



Return to:
Freeport-McMoRan Mineral Properties Inc
10861 N Mavinee Rd Suite 141
Oro Valley, AZ 85737


DATE/TIME: 02/07/2011 1603
FEE: \$14.00
PAGES: 2
FEE NUMBER: 2011-010746



2

LOCATION NOTICE FOR LODE MINING CLAIM

NOTICE IS HEREBY GIVEN that the **CB-0401** lode mining claim has been located by Freeport-McMoRan Mineral Properties Inc, a Delaware corporation, whose current mailing address is 10861 N Mavinee Dr Suite 141 Oro Valley, AZ 85737.



The general course of this claim is **East to West** and it is situated in **Pinal** County, Arizona. This claim is **1500** feet in length and **600** feet in width. This claim runs from the location monument on which this location notice is posted approximately **10** feet in a **Easterly** direction to the **East** end line and **300** feet in a **Southerly** direction to the **South** end line. This claim is marked by six monuments, one at each corner and one at the center of each end line of the claim. The location monument on which this notice is posted is situated within **Section 21 Township 8S, Range 16E, Gila and Salt River Meridian, Arizona** and this claim encompasses portions of the following quarter section(s), section(s), Township(s) and Range(s): **Southwest 1/4 Section 21, Township 8S, Range 16E Gila and Salt River Base and Meridian, Pinal County, Arizona.**

The locality of this claim with reference to some natural object or permanent monument and additional information (if any) concerning its locality are as follows:

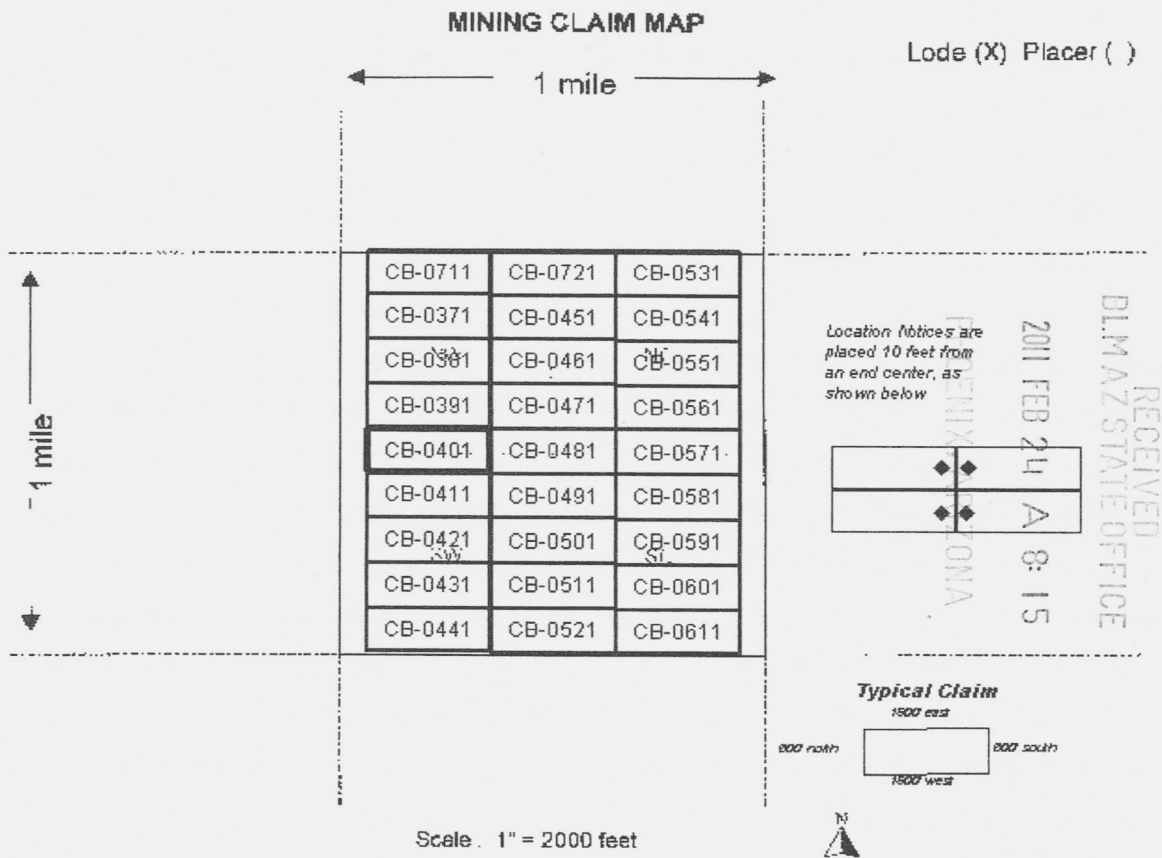
The northwest corner of this claim is 6000 feet East and 2400 feet south of the Northwest corner of Section 20 Township 8 South Range 16 East

Located, dated, and posted on the ground this 4th day of JANUARY, ^{2011.}~~2010.~~

Freeport-McMoRan Mineral Properties Inc (Owner)

By: (Agent)
Geometrix, L.L.C

AMC 405857



1. The above map depicts the **CB-0401** mining claim, which is located in the **Southwest 1/4 Section 21 Township 8S Range 16E, Gila and Salt River Base and Meridian, Pinal County, Arizona.**
2. The type of corner, end center, and location monuments used are as follows: **2" by 2" by 5' wooden posts**
3. The bearings and distances in degrees and feet between claim corners are as depicted on the map.



Return to:
Freeport-McMoRan Mineral Properties Inc
10861 N Mavinee Rd Suite 141
Oro Valley, AZ 85737

DATE/TIME: 02/07/2011 1603
FEE: \$14.00
PAGES: 2
FEE NUMBER: 2011-010747



2

LOCATION NOTICE FOR LODE MINING CLAIM

NOTICE IS HEREBY GIVEN that the **CB-0411** lode mining claim has been located by Freeport-McMoRan Mineral Properties Inc, a Delaware corporation, whose current mailing address is 10861 N Mavinee Dr Suite 141 Oro Valley, AZ 85737.



The general course of this claim is *East to West* and it is situated in *Pinal* County, Arizona. This claim is *1500* feet in length and *600* feet in width. This claim runs from the location monument on which this location notice is posted approximately *10* feet in a *Easterly* direction to the *East* end line and *300* feet in a *Southerly* direction to the *South* end line. This claim is marked by six monuments, one at each corner and one at the center of each end line of the claim. The location monument on which this notice is posted is situated within *Section 21 Township 8S, Range 16E, Gila and Salt River Meridian, Arizona* and this claim encompasses portions of the following quarter section(s), section(s), Township(s) and Range(s): *Southwest 1/4 Section 21, Township 8S, Range 16E Gila and Salt River Base and Meridian, Pinal County, Arizona.*

The locality of this claim with reference to some natural object or permanent monument and additional information (if any) concerning its locality are as follows:

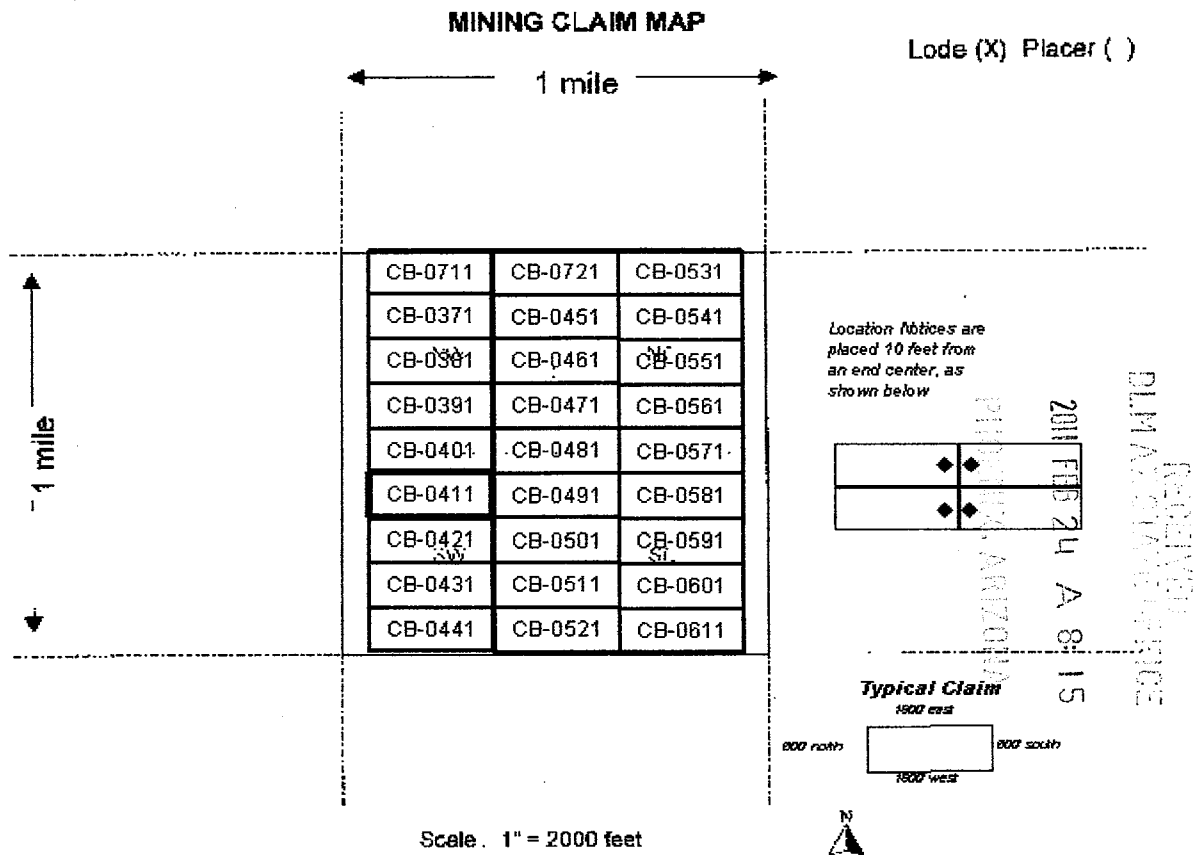
The northwest corner of this claim is 6000 feet East and 3000 feet south of the Northwest corner of Section 20 Township 8 South Range 16 East

Located, dated, and posted on the ground this 4th day of JANUARY, ~~2010~~ ²⁰¹¹.

Freeport-McMoRan Mineral Properties Inc (Owner)

By: (Agent)
Geometrix, L.L.C

AMC 405868



1. The above map depicts the **CB-0411** mining claim, which is located in the **Southwest 1/4 Section 21 Township 8S Range 16E, Gila and Salt River Base and Meridian, Pinal County, Arizona.**
2. The type of corner, end center, and location monuments used are as follows: **2" by 2" by 5' wooden posts**
3. The bearings and distances in degrees and feet between claim corners are as depicted on the map.




Return to:
Freeport-McMoRan Mineral Properties Inc
10861 N Mavinee Rd Suite 141
Oro Valley, AZ 85737

DATE/TIME: 02/07/2011 1603
FEE: \$14.00
PAGES: 2
FEE NUMBER: 2011-010748



LOCATION NOTICE FOR LODE MINING CLAIM

NOTICE IS HEREBY GIVEN that the **CB-0421** lode mining claim has been located by Freeport-McMoRan Mineral Properties Inc, a Delaware corporation, whose current mailing address is 10861 N Mavinee Dr Suite 141 Oro Valley, AZ 85737.



The general course of this claim is *East to West* and it is situated in *Pinal* County, Arizona. This claim is *1500* feet in length and *600* feet in width. This claim runs from the location monument on which this location notice is posted approximately *10* feet in a *Easterly* direction to the *East* end line and *300* feet in a *Southerly* direction to the *South* end line. This claim is marked by six monuments, one at each corner and one at the center of each end line of the claim. The location monument on which this notice is posted is situated within *Section 21 Township 8S, Range 16E, Gila and Salt River Meridian, Arizona* and this claim encompasses portions of the following quarter section(s), section(s), Township(s) and Range(s): *Southwest 1/4 Section 21, Township 8S, Range 16E Gila and Salt River Base and Meridian, Pinal County, Arizona.*

The locality of this claim with reference to some natural object or permanent monument and additional information (if any) concerning its locality are as follows:

The northwest corner of this claim is 6000 feet East and 3600 feet south of the Northwest corner of Section 20 Township 8 South Range 16 East

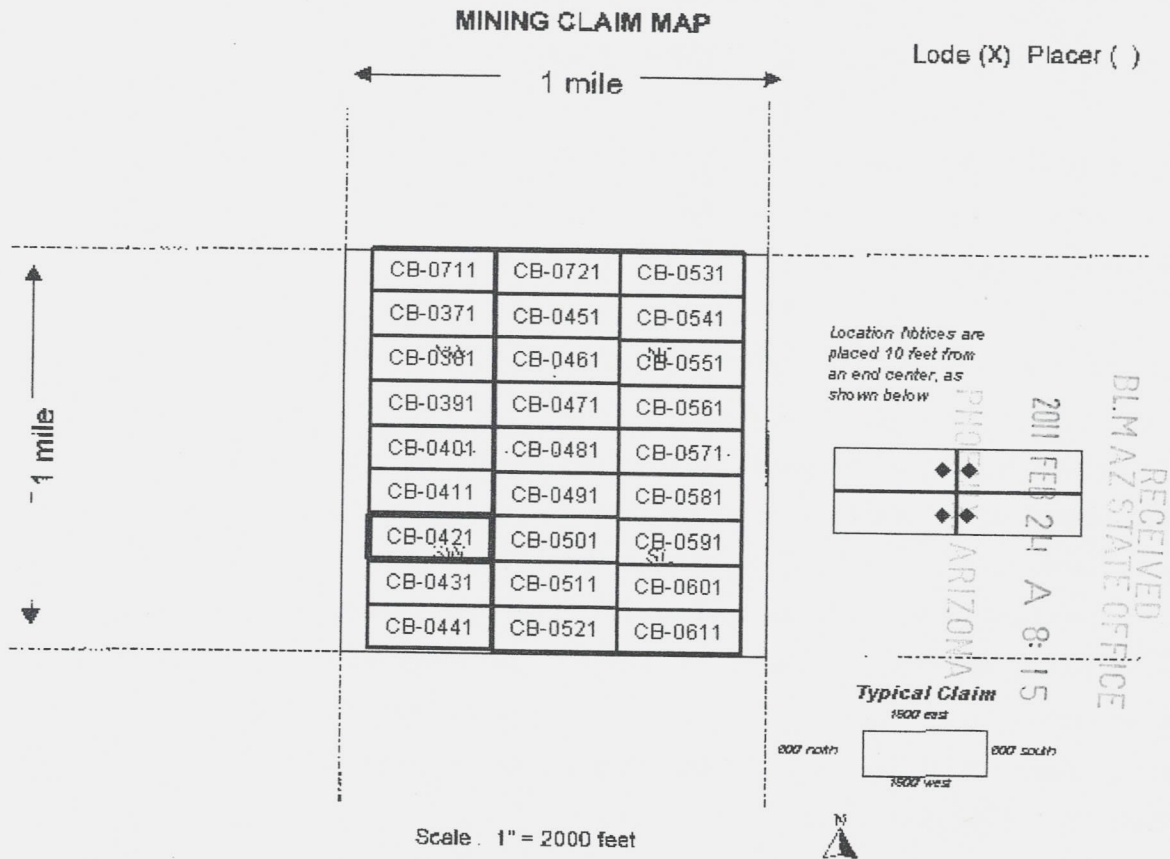
Located, dated, and posted on the ground this 4th day of JANUARY, ²⁰¹¹~~2010~~.

Freeport-McMoRan Mineral Properties Inc (Owner)

By: [Signature] (Agent)
Geometrix, L.L.C

AMC 405869

2



1. The above map depicts the **CB-0421** mining claim, which is located in the **Southwest 1/4 Section 21 Township 8S Range 16E, Gila and Salt River Base and Meridian, Pinal County, Arizona.**
2. The type of corner, end center, and location monuments used are as follows: **2" by 2" by 5' wooden posts**
3. The bearings and distances in degrees and feet between claim corners are as depicted on the map.



DATE/TIME: 02/07/2011 1603
FEE: \$14.00
PAGES: 2
FEE NUMBER: 2011-010749




2

Return to:
Freeport-McMoRan Mineral Properties Inc
10861 N Mavinee Rd Suite 141
Oro Valley, AZ 85737

LOCATION NOTICE FOR LODE MINING CLAIM

NOTICE IS HEREBY GIVEN that the **CB-0431** lode mining claim has been located by Freeport-McMoRan Mineral Properties Inc, a Delaware corporation, whose current mailing address is 10861 N Mavinee Dr Suite 141 Oro Valley, AZ 85737.



The general course of this claim is **East to West** and it is situated in **Pinal** County, Arizona. This claim is **1500** feet in length and **600** feet in width. This claim runs from the location monument on which this location notice is posted approximately **10** feet in a **Easterly** direction to the **East** end line and **300** feet in a **Southerly** direction to the **South** end line. This claim is marked by six monuments, one at each corner and one at the center of each end line of the claim. The location monument on which this notice is posted is situated within **Section 21 Township 8S, Range 16E, Gila and Salt River Meridian, Arizona** and this claim encompasses portions of the following quarter section(s), section(s), Township(s) and Range(s): **Southwest 1/4 Section 21, Township 8S, Range 16E Gila and Salt River Base and Meridian, Pinal County, Arizona.**

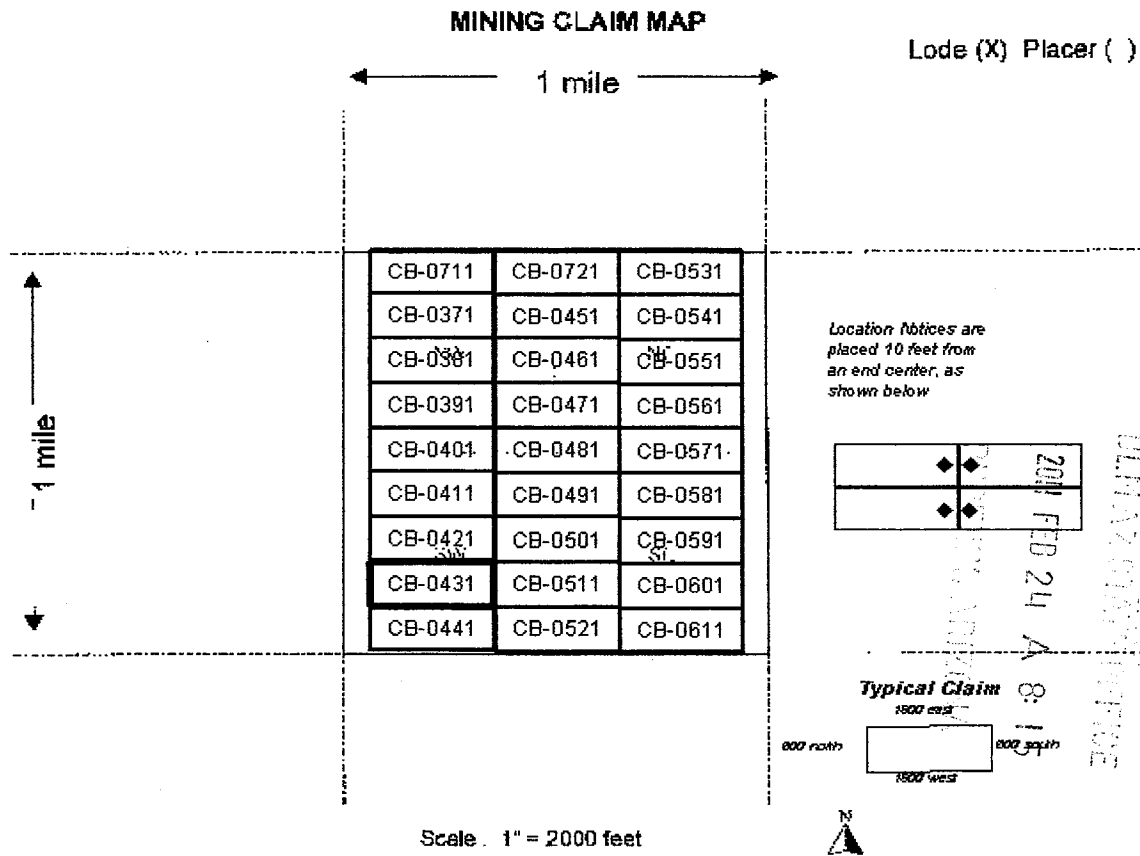
The locality of this claim with reference to some natural object or permanent monument and additional information (if any) concerning its locality are as follows:

The northwest corner of this claim is 6000 feet East and 4800 feet south of the Northwest corner of Section 20 Township 8 South Range 16 East

Located, dated, and posted on the ground this 4th day of JANUARY, ^{2011.}~~2010.~~
Freeport-McMoRan Mineral Properties Inc (Owner)

By: (Agent)
Geometrix, L.L.C

AMC 405870



1. The above map depicts the **CB-0431** mining claim, which is located in the **Southwest 1/4 Section 21 Township 8S Range 16E, Gila and Salt River Base and Meridian, Pinal County, Arizona.**
2. The type of corner, end center, and location monuments used are as follows: **2" by 2" by 5' wooden posts**
3. The bearings and distances in degrees and feet between claim corners are as depicted on the map.

2




Return to: Freeport-McMoRan Mineral Properties Inc 10861 N Mavinee Rd Suite 141 Oro Valley, AZ 85737

DATE/TIME: 02/07/2011 1603 FEE: \$14.00 PAGES: 2 FEE NUMBER: 2011-010750



LOCATION NOTICE FOR LODE MINING CLAIM

NOTICE IS HEREBY GIVEN that the CB-0441 lode mining claim has been located by Freeport-McMoRan Mineral Properties Inc, a Delaware corporation, whose current mailing address is 10861 N Mavinee Dr Suite 141 Oro Valley, AZ 85737.



The general course of this claim is East to West and it is situated in Pinal County, Arizona. This claim is 1500 feet in length and 600 feet in width. This claim runs from the location monument on which this location notice is posted approximately 10 feet in a Easterly direction to the East end line and 300 feet in a Southerly direction to the South end line. This claim is marked by six monuments, one at each corner and one at the center of each end line of the claim. The location monument on which this notice is posted is situated within Section 21 Township 8S, Range 16E, Gila and Salt River Meridian, Arizona and this claim encompasses portions of the following quarter section(s), section(s), Township(s) and Range(s): Southwest 1/4 Section 21, Township 8S, Range 16E Gila and Salt River Base and Meridian, Pinal County, Arizona.

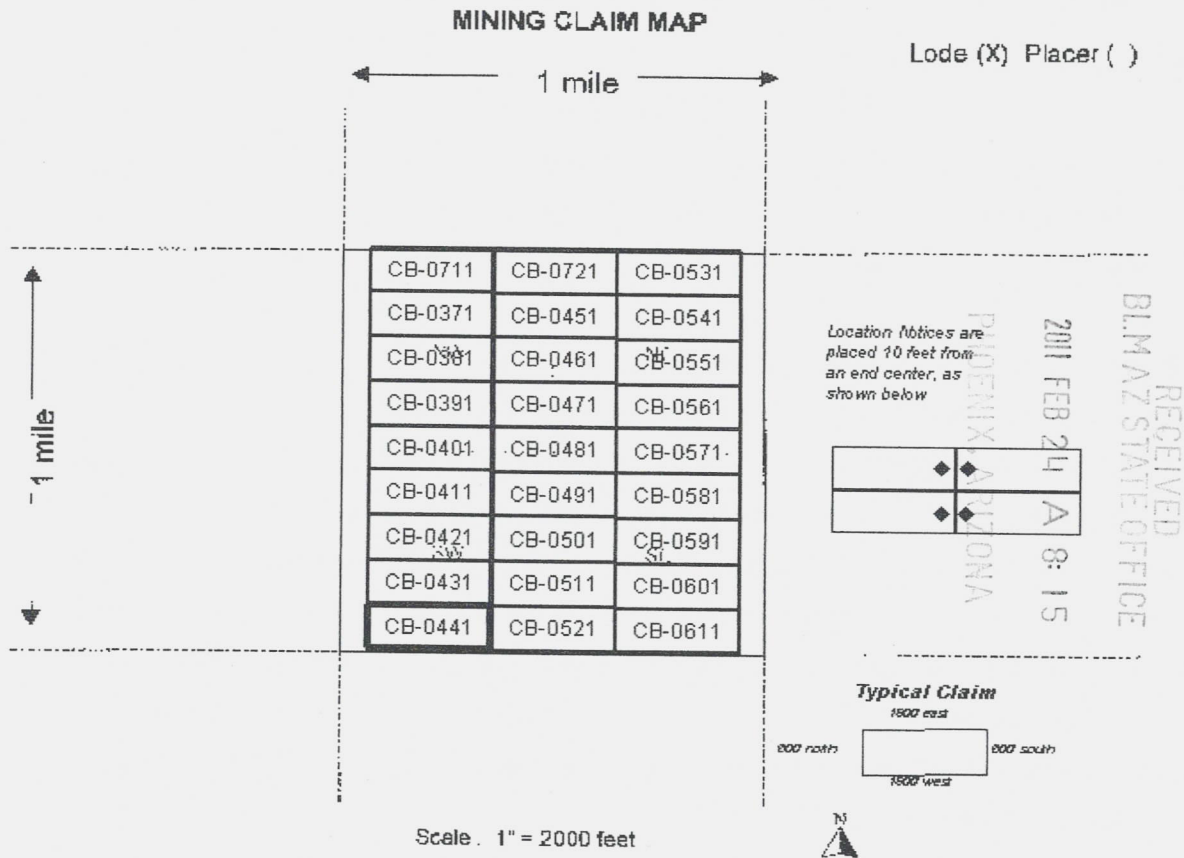
The locality of this claim with reference to some natural object or permanent monument and additional information (if any) concerning its locality are as follows:

The northwest corner of this claim is 6000 feet East and 4200 feet south of the Northwest corner of Section 20 Township 8 South Range 16 East

Located, dated, and posted on the ground this 4th day of JANUARY, 2011. 2010.

Freeport-McMoRan Mineral Properties Inc (Owner) By: [Signature] (Agent) Geometrix, L.L.C

AMC 405871



1. The above map depicts the **CB-0441** mining claim, which is located in the **Southwest 1/4 Section 21 Township 8S Range 16E, Gila and Salt River Base and Meridian, Pinal County, Arizona.**
2. The type of corner, end center, and location monuments used are as follows: **2" by 2" by 5' wooden posts**
3. The bearings and distances in degrees and feet between claim corners are as depicted on the map.

2



OFFICIAL RECORDS OF
PINAL COUNTY RECORDER
LAURA DEAN-LYTLE

Return to:
Freeport-McMoRan Mineral Properties Inc
10861 N Mavinee Rd Suite 141
Oro Valley, AZ 85737

DATE/TIME: 02/07/2011 1603
FEE: \$14.00
PAGES: 2
FEE NUMBER: 2011-010751



LOCATION NOTICE FOR LODE MINING CLAIM

NOTICE IS HEREBY GIVEN that the **CB-0451** lode mining claim has been located by Freeport-McMoRan Mineral Properties Inc, a Delaware corporation, whose current mailing address is 10861 N Mavinee Dr Suite 141 Oro Valley, AZ 85737.

BLM Date Stamp	RECEIVED BLM STATE OFFICE 2011 FEB 24 A 8:15 PHOENIX, ARIZONA
----------------------	------------------------------------------------------------------------

The general course of this claim is **East to West** and it is situated in **Pinal** County, Arizona. This claim is **1500** feet in length and **600** feet in width. This claim runs from the location monument on which this location notice is posted approximately **10** feet in a **Westerly** direction to the **West** end line and **300** feet in a **Southerly** direction to the **South** end line. This claim is marked by six monuments, one at each corner and one at the center of each end line of the claim. The location monument on which this notice is posted is situated within **Section 21 Township 8S, Range 16E, Gila and Salt River Meridian, Arizona** and this claim encompasses portions of the following quarter section(s), section(s), Township(s) and Range(s): **Northwest & Northeast 1/4 Section 21, Township 8S, Range 16E Gila and Salt River Base and Meridian, Pinal County, Arizona.**

The locality of this claim with reference to some natural object or permanent monument and additional information (if any) concerning its locality are as follows:

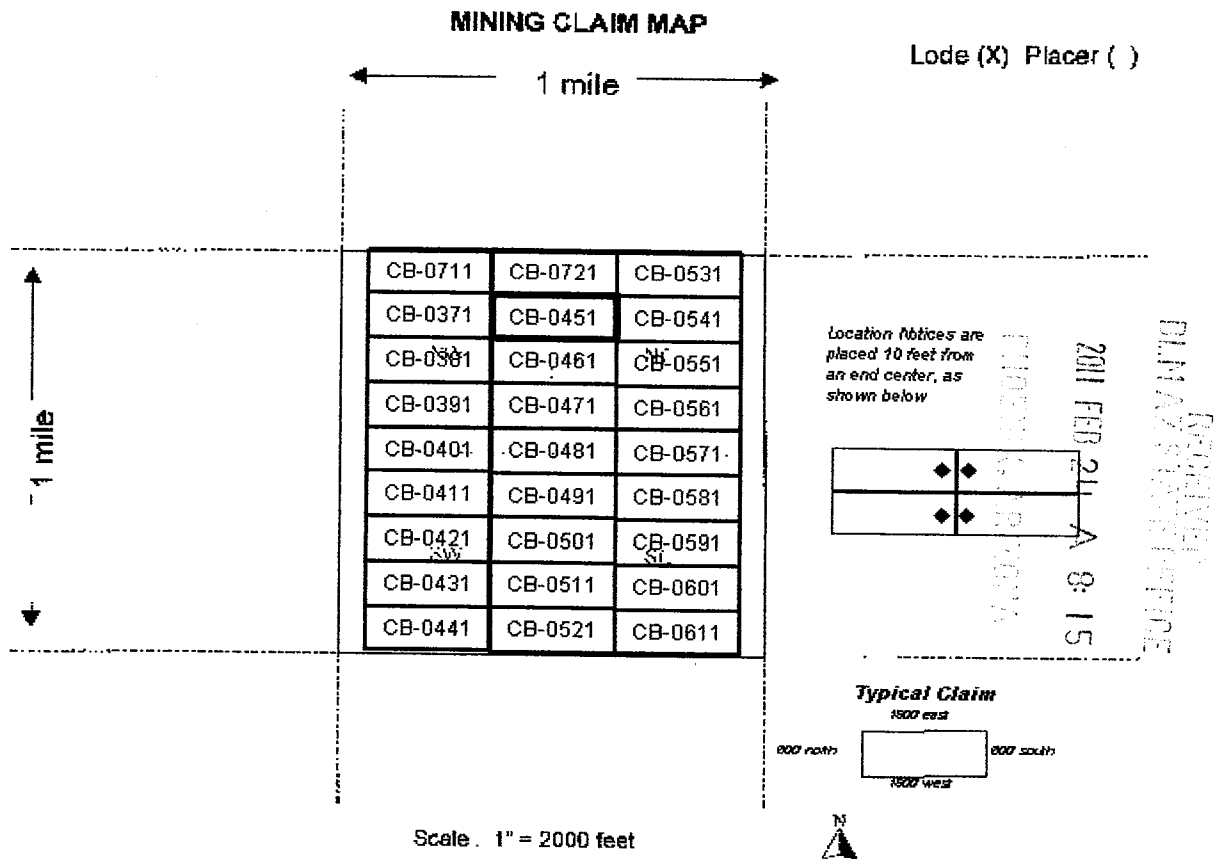
The northwest corner of this claim is 7500 feet East and 600 feet south of the Northwest corner of Section 20 Township 8 South Range 16 East

Located, dated, and posted on the ground this 4th day of JANUARY, ~~2010~~ ²⁰¹¹.

Freeport-McMoRan Mineral Properties Inc (Owner)

By:  (Agent)
Geometrix, L.L.C

AMC 405872



1. The above map depicts the **CB-0451** mining claim, which is located in the **Northwest & Northeast 1/4 Section 21 Township 8S Range 16E, Gila and Salt River Base and Meridian, Pinal County, Arizona.**
2. The type of corner, end center, and location monuments used are as follows: **2" by 2" by 5' wooden posts**
3. The bearings and distances in degrees and feet between claim corners are as depicted on the map.

2

Return to:
Freeport-McMoRan Mineral Properties Inc
10861 N Mavinee Rd Suite 141
Oro Valley, AZ 85737




OFFICIAL RECORDS OF
PINAL COUNTY RECORDER
LAURA DEAN-LYTLE

DATE/TIME: 02/07/2011 1603
FEE: \$14.00
PAGES: 2
FEE NUMBER: 2011-010752



LOCATION NOTICE FOR LODE MINING CLAIM

NOTICE IS HEREBY GIVEN that the **CB-0461** lode mining claim has been located by Freeport-McMoRan Mineral Properties Inc, a Delaware corporation, whose current mailing address is 10861 N Mavinee Dr Suite 141 Oro Valley, AZ 85737.



The general course of this claim is **East to West** and it is situated in **Pinal** County, Arizona. This claim is **1500** feet in length and **600** feet in width. This claim runs from the location monument on which this location notice is posted approximately **10** feet in a **Westerly** direction to the **West** end line and **300** feet in a **Southerly** direction to the **South** end line. This claim is marked by six monuments, one at each corner and one at the center of each end line of the claim. The location monument on which this notice is posted is situated within **Section 21 Township 8S, Range 16E, Gila and Salt River Meridian, Arizona** and this claim encompasses portions of the following quarter section(s), section(s), Township(s) and Range(s): **Northwest & Northeast 1/4 Section 21, Township 8S, Range 16E Gila and Salt River Base and Meridian, Pinal County, Arizona.**

The locality of this claim with reference to some natural object or permanent monument and additional information (if any) concerning its locality are as follows:

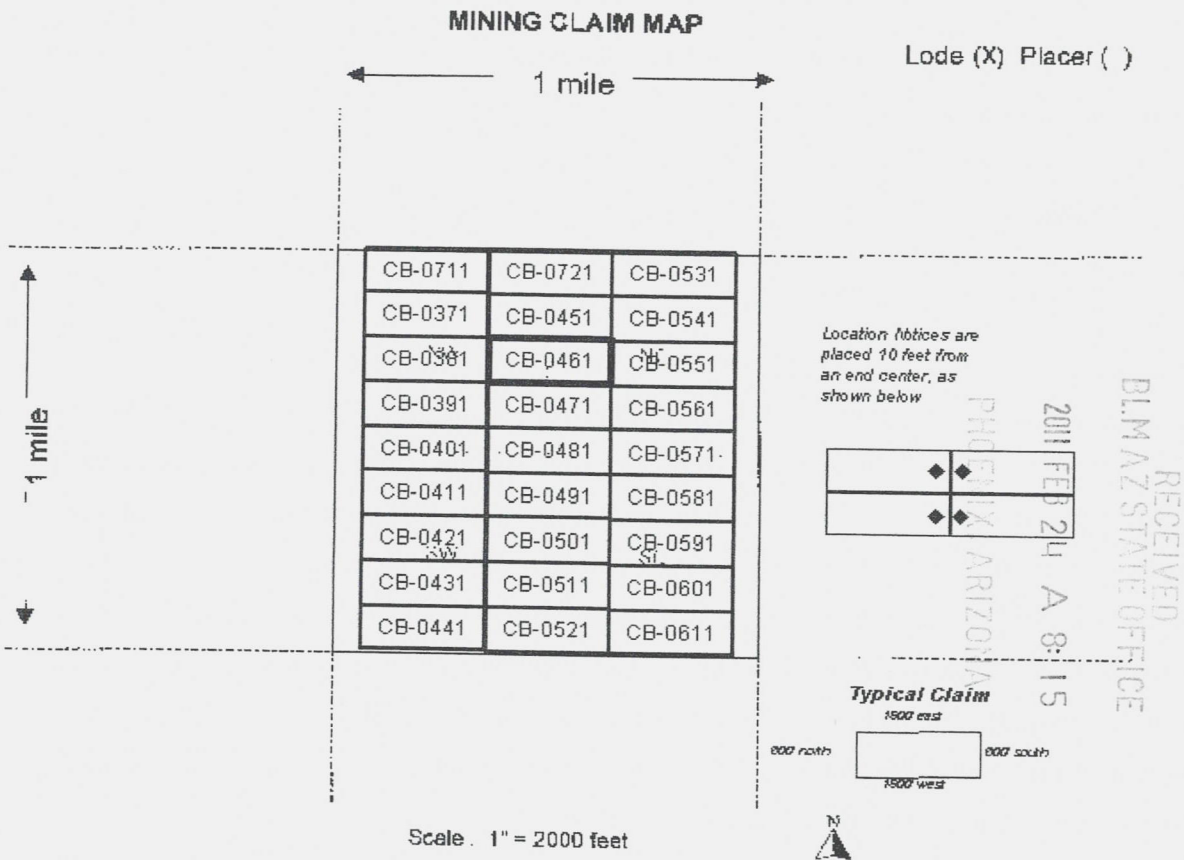
The northwest corner of this claim is 7500 feet East and 1200 feet south of the Northwest corner of Section 20 Township 8 South Range 16 East

Located, dated, and posted on the ground this 4th day of JANUARY, ~~2010~~ ²⁰¹¹.

Freeport-McMoRan Mineral Properties Inc (Owner)

By: [Signature] (Agent)
Geomatrix, L.L.C

AMC 405873



1. The above map depicts the **CB-0461** mining claim, which is located in the **Northwest & Northeast 1/4 Section 21 Township 8S Range 16E, Gila and Salt River Base and Meridian, Pinal County, Arizona.**
2. The type of corner, end center, and location monuments used are as follows: **2" by 2" by 5' wooden posts**
3. The bearings and distances in degrees and feet between claim corners are as depicted on the map.



Return to:
Freeport-McMoRan Mineral Properties Inc
10861 N Mavinee Rd Suite 141
Oro Valley, AZ 85737


DATE/TIME: 02/07/2011 1603
FEE: \$14.00
PAGES: 2
FEE NUMBER: 2011-010753



2

LOCATION NOTICE FOR LODE MINING CLAIM

NOTICE IS HEREBY GIVEN that the **CB-0471** lode mining claim has been located by Freeport-McMoRan Mineral Properties Inc, a Delaware corporation, whose current mailing address is 10861 N Mavinee Dr Suite 141 Oro Valley, AZ 85737.




The general course of this claim is **East to West** and it is situated in **Pinal** County, Arizona. This claim is **1500** feet in length and **600** feet in width. This claim runs from the location monument on which this location notice is posted approximately **10** feet in a **Westerly** direction to the **West** end line and **300** feet in a **Southerly** direction to the **South** end line. This claim is marked by six monuments, one at each corner and one at the center of each end line of the claim. The location monument on which this notice is posted is situated within **Section 21 Township 8S, Range 16E, Gila and Salt River Meridian, Arizona** and this claim encompasses portions of the following quarter section(s), section(s), Township(s) and Range(s): **Northwest & Northeast 1/4 Section 21, Township 8S, Range 16E Gila and Salt River Base and Meridian, Pinal County, Arizona.**

The locality of this claim with reference to some natural object or permanent monument and additional information (if any) concerning its locality are as follows:

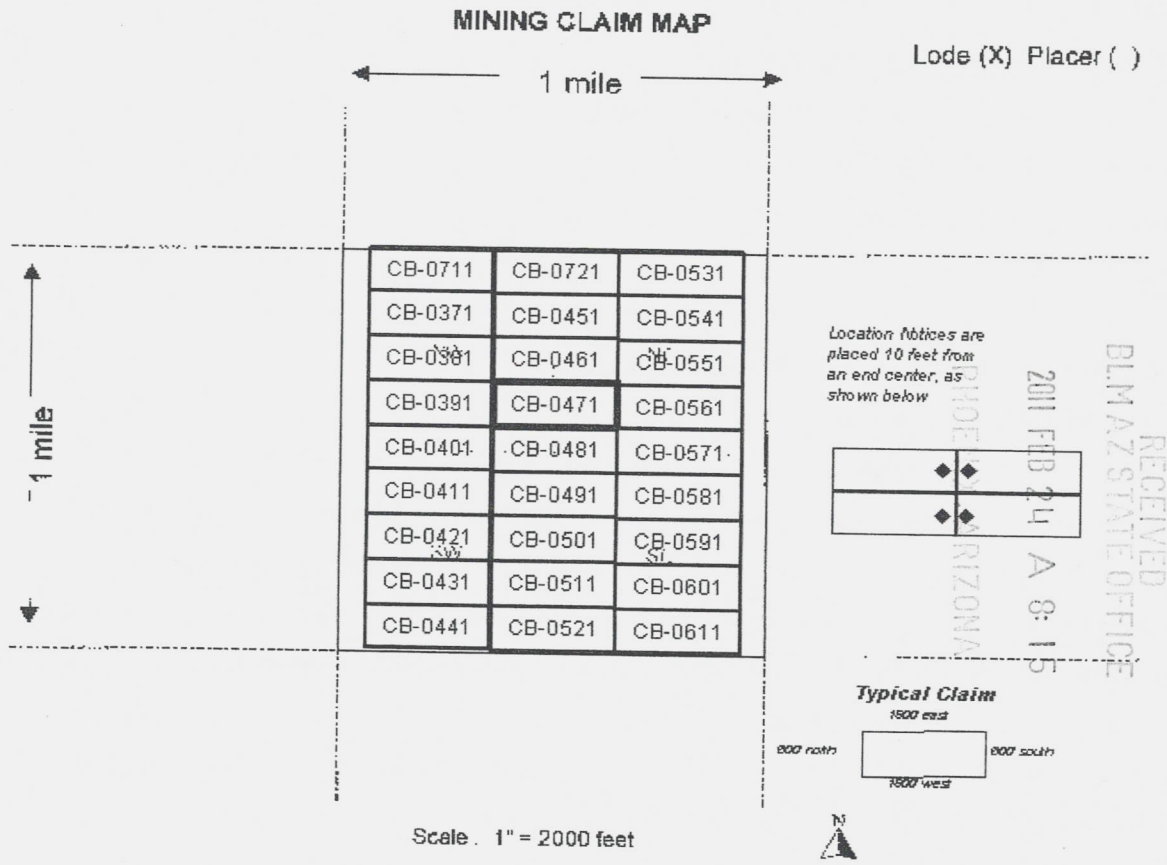
The northwest corner of this claim is 7500 feet East and 1800 feet south of the Northwest corner of Section 20 Township 8 South Range 16 East

Located, dated, and posted on the ground this 4th day of JANUARY, ²⁰¹¹~~2010~~.

Freeport-McMoRan Mineral Properties Inc (Owner)

By:  (Agent)
Geometrix, L.L.C

AMC 405874



1. The above map depicts the **CB-0471** mining claim, which is located in the **Northwest & Northeast 1/4 Section 21 Township 8S Range 16E, Gila and Salt River Base and Meridian, Pinal County, Arizona.**
2. The type of corner, end center, and location monuments used are as follows: **2" by 2" by 5' wooden posts**
3. The bearings and distances in degrees and feet between claim corners are as depicted on the map.



DATE/TIME: 02/07/2011 1603
FEE: \$14.00
PAGES: 2
FEE NUMBER: 2011-010754




2

Return to:
Freeport-McMoRan Mineral Properties Inc
10861 N Mavinee Rd Suite 141
Oro Valley, AZ 85737

LOCATION NOTICE FOR LODE MINING CLAIM

NOTICE IS HEREBY GIVEN that the **CB-0481** lode mining claim has been located by Freeport-McMoRan Mineral Properties Inc, a Delaware corporation, whose current mailing address is 10861 N Mavinee Dr Suite 141 Oro Valley, AZ 85737.




The general course of this claim is **East to West** and it is situated in **Pinal** County, Arizona. This claim is **1500** feet in length and **600** feet in width. This claim runs from the location monument on which this location notice is posted approximately **10** feet in a **Westerly** direction to the **West** end line and **300** feet in a **Southerly** direction to the **South** end line. This claim is marked by six monuments, one at each corner and one at the center of each end line of the claim. The location monument on which this notice is posted is situated within **Section 21 Township 8S, Range 16E, Gila and Salt River Meridian, Arizona** and this claim encompasses portions of the following quarter section(s), section(s), Township(s) and Range(s): **Southwest & Southeast 1/4 Section 21, Township 8S, Range 16E Gila and Salt River Base and Meridian, Pinal County, Arizona.**

The locality of this claim with reference to some natural object or permanent monument and additional information (if any) concerning its locality are as follows:

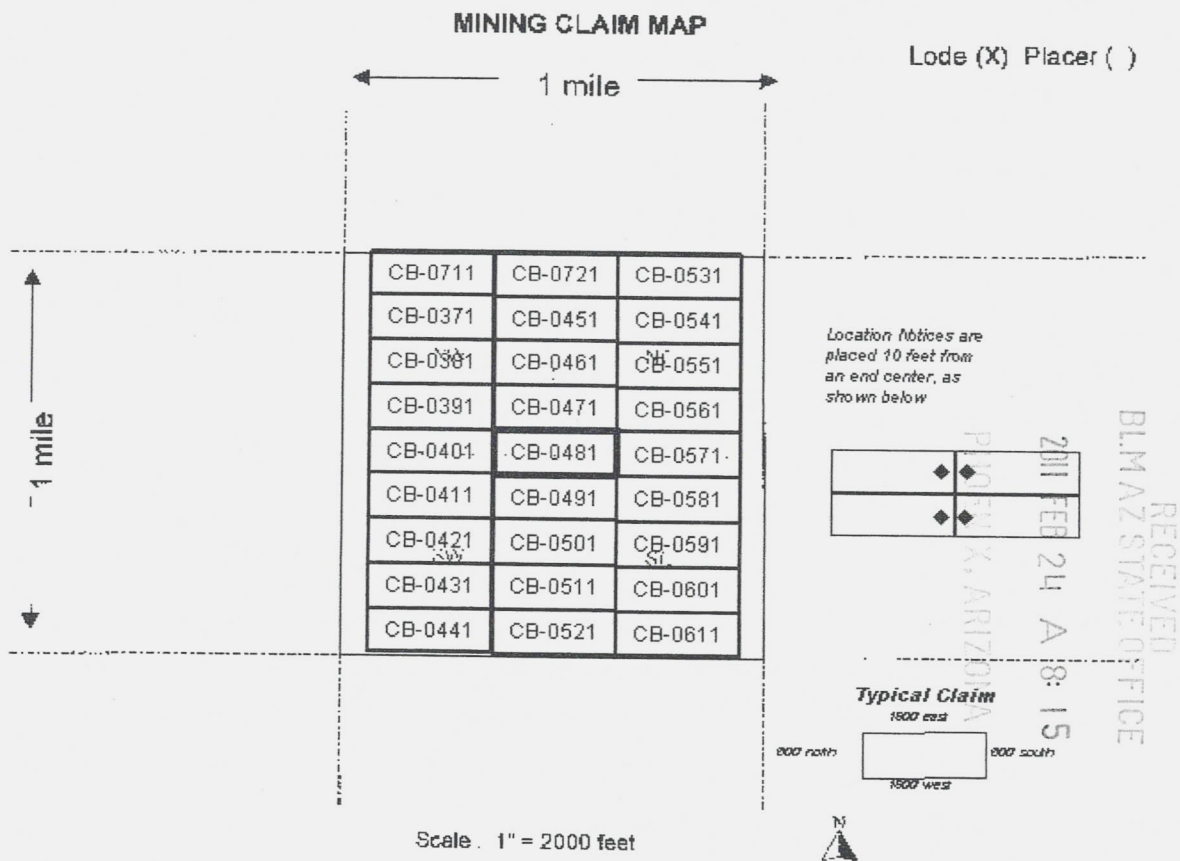
The northwest corner of this claim is 7500 feet East and 2400 feet south of the Northwest corner of Section 20 Township 8 South Range 16 East

Located, dated, and posted on the ground this 4th day of JANUARY, 2011, ~~2010~~

Freeport-McMoRan Mineral Properties Inc (Owner)

By:  (Agent)
Geometrix, L.L.C

AMC 405875



1. The above map depicts the **CB-0481** mining claim, which is located in the **Southwest & Southeast 1/4 Section 21 Township 8S Range 16E, Gila and Salt River Base and Meridian, Pinal County, Arizona.**
2. The type of corner, end center, and location monuments used are as follows: **2" by 2" by 5' wooden posts**
3. The bearings and distances in degrees and feet between claim corners are as depicted on the map.



Return to:
Freeport-McMoRan Mineral Properties Inc
10861 N Mavinee Rd Suite 141
Oro Valley, AZ 85737


DATE/TIME: 02/07/2011 1603
FEE: \$14.00
PAGES: 2
FEE NUMBER: 2011-010755



2

LOCATION NOTICE FOR LODE MINING CLAIM

NOTICE IS HEREBY GIVEN that the **CB-0491** lode mining claim has been located by Freeport-McMoRan Mineral Properties Inc, a Delaware corporation, whose current mailing address is 10861 N Mavinee Dr Suite 141 Oro Valley, AZ 85737.



The general course of this claim is *East to West* and it is situated in *Pinal* County, Arizona. This claim is *1500* feet in length and *600* feet in width. This claim runs from the location monument on which this location notice is posted approximately *10* feet in a *Westerly* direction to the *West* end line and *300* feet in a *Southerly* direction to the *South* end line. This claim is marked by six monuments, one at each corner and one at the center of each end line of the claim. The location monument on which this notice is posted is situated within *Section 21 Township 8S, Range 16E, Gila and Salt River Meridian, Arizona* and this claim encompasses portions of the following quarter section(s), section(s), Township(s) and Range(s): *Southwest & Southeast 1/4 Section 21, Township 8S, Range 16E Gila and Salt River Base and Meridian, Pinal County, Arizona.*

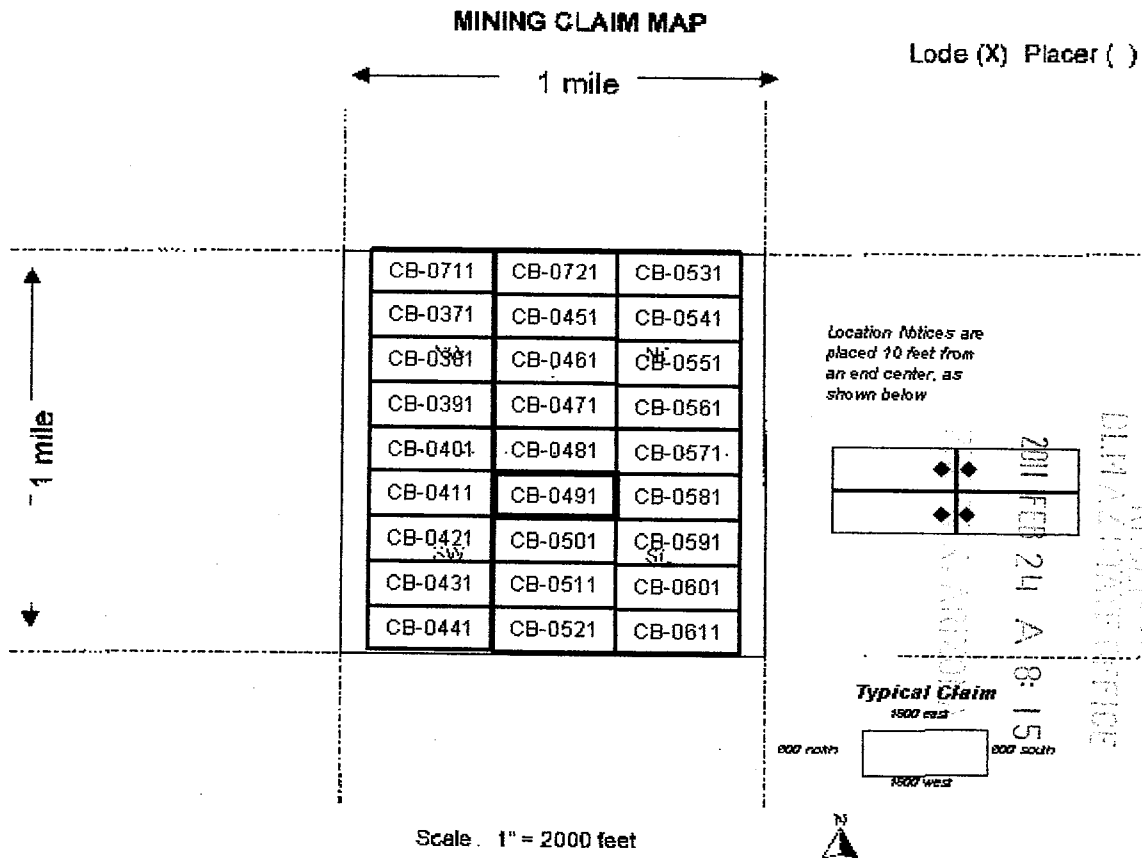
The locality of this claim with reference to some natural object or permanent monument and additional information (if any) concerning its locality are as follows:

The northwest corner of this claim is 7500 feet East and 3000 feet south of the Northwest corner of Section 20 Township 8 South Range 16 East

Located, dated, and posted on the ground this 4th day of JANUARY, ~~2010~~ ²⁰¹¹.
Freeport-McMoRan Mineral Properties Inc (Owner)

By:  (Agent)
Geometrix, L.L.C

AMC 405876



1. The above map depicts the **CB-0491** mining claim, which is located in the **Southwest & Southeast 1/4 Section 21 Township 8S Range 16E, Gila and Salt River Base and Meridian, Pinal County, Arizona.**
2. The type of corner, end center, and location monuments used are as follows: **2" by 2" by 5' wooden posts**
3. The bearings and distances in degrees and feet between claim corners are as depicted on the map.



Return to:
Freeport-McMoRan Mineral Properties Inc
10861 N Mavinee Rd Suite 141
Oro Valley, AZ 85737


DATE/TIME: 02/07/2011 1603
FEE: \$14.00
PAGES: 2
FEE NUMBER: 2011-010756



2

LOCATION NOTICE FOR LODE MINING CLAIM

NOTICE IS HEREBY GIVEN that the **CB-0501** lode mining claim has been located by Freeport-McMoRan Mineral Properties Inc, a Delaware corporation, whose current mailing address is 10861 N Mavinee Dr Suite 141 Oro Valley, AZ 85737.




The general course of this claim is **East to West** and it is situated in **Pinal** County, Arizona. This claim is **1500** feet in length and **600** feet in width. This claim runs from the location monument on which this location notice is posted approximately **10** feet in a **Westerly** direction to the **West** end line and **300** feet in a **Southerly** direction to the **South** end line. This claim is marked by six monuments, one at each corner and one at the center of each end line of the claim. The location monument on which this notice is posted is situated within **Section 21 Township 8S, Range 16E, Gila and Salt River Meridian, Arizona** and this claim encompasses portions of the following quarter section(s), section(s), Township(s) and Range(s): **Southwest & Southeast 1/4 Section 21, Township 8S, Range 16E Gila and Salt River Base and Meridian, Pinal County, Arizona.**

The locality of this claim with reference to some natural object or permanent monument and additional information (if any) concerning its locality are as follows:

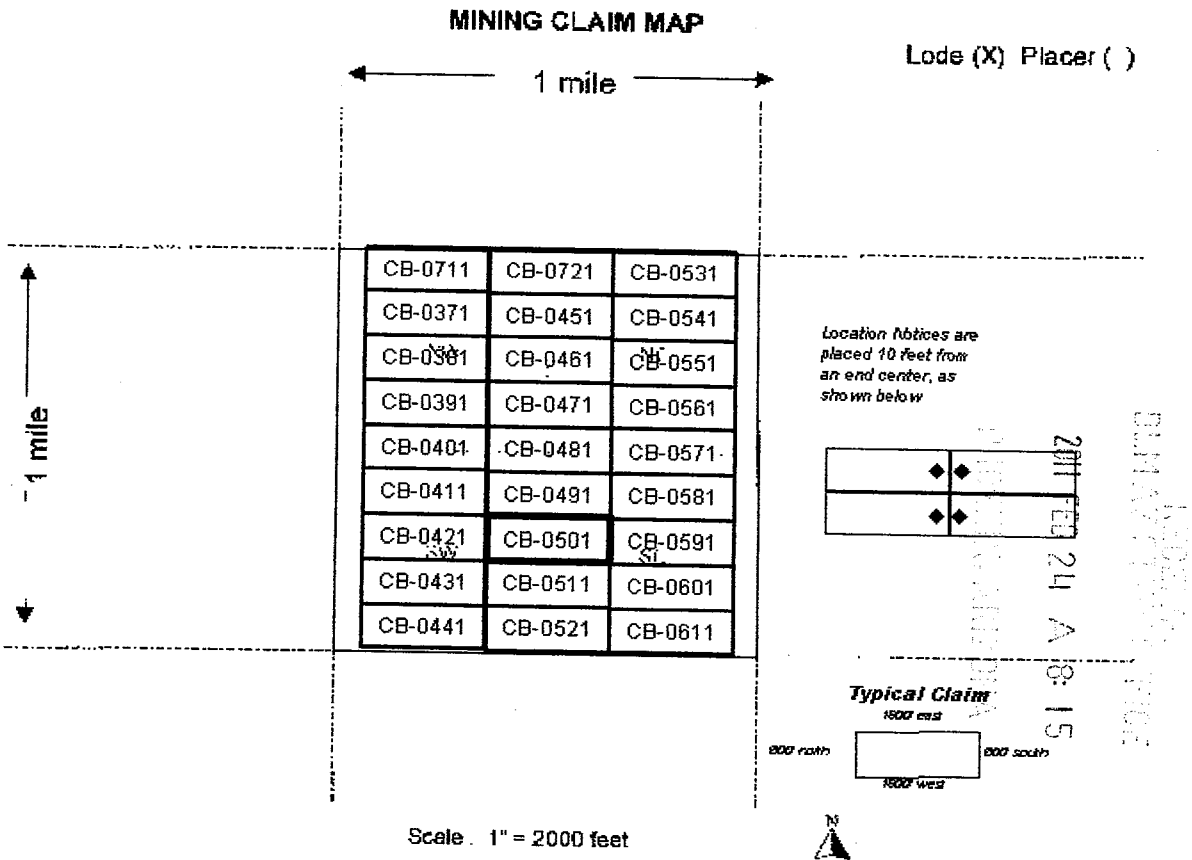
The northwest corner of this claim is 7500 feet East and 3600 feet south of the Northwest corner of Section 20 Township 8 South Range 16 East

Located, dated, and posted on the ground this 4th day of JANUARY, ~~2010~~ ²⁰¹¹.

Freeport-McMoRan Mineral Properties Inc (Owner)

By:  (Agent)
Geometrix, L.L.C

AMC 405877



1. The above map depicts the **CB-0501** mining claim, which is located in the **Southwest & Southeast 1/4 Section 21 Township 8S Range 16E, Gila and Salt River Base and Meridian, Pinal County, Arizona.**
2. The type of corner, end center, and location monuments used are as follows: **2" by 2" by 5' wooden posts**
3. The bearings and distances in degrees and feet between claim corners are as depicted on the map.



Return to:
Freeport-McMoRan Mineral Properties Inc
10861 N Mavinee Rd Suite 141
Oro Valley, AZ 85737


DATE/TIME: 02/07/2011 1603
FEE: \$14.00
PAGES: 2
FEE NUMBER: 2011-010757



2

LOCATION NOTICE FOR LODGE MINING CLAIM

NOTICE IS HEREBY GIVEN that the **CB-0511** lode mining claim has been located by Freeport-McMoRan Mineral Properties Inc, a Delaware corporation, whose current mailing address is 10861 N Mavinee Dr Suite 141 Oro Valley, AZ 85737.




The general course of this claim is **East to West** and it is situated in **Pinal** County, Arizona. This claim is **1500** feet in length and **600** feet in width. This claim runs from the location monument on which this location notice is posted approximately **10** feet in a **Westerly** direction to the **West** end line and **300** feet in a **Southerly** direction to the **South** end line. This claim is marked by six monuments, one at each corner and one at the center of each end line of the claim. The location monument on which this notice is posted is situated within **Section 21 Township 8S, Range 16E, Gila and Salt River Meridian, Arizona** and this claim encompasses portions of the following quarter section(s), section(s), Township(s) and Range(s): **Southwest & Southeast 1/4 Section 21, Township 8S, Range 16E Gila and Salt River Base and Meridian, Pinal County, Arizona.**

The locality of this claim with reference to some natural object or permanent monument and additional information (if any) concerning its locality are as follows:

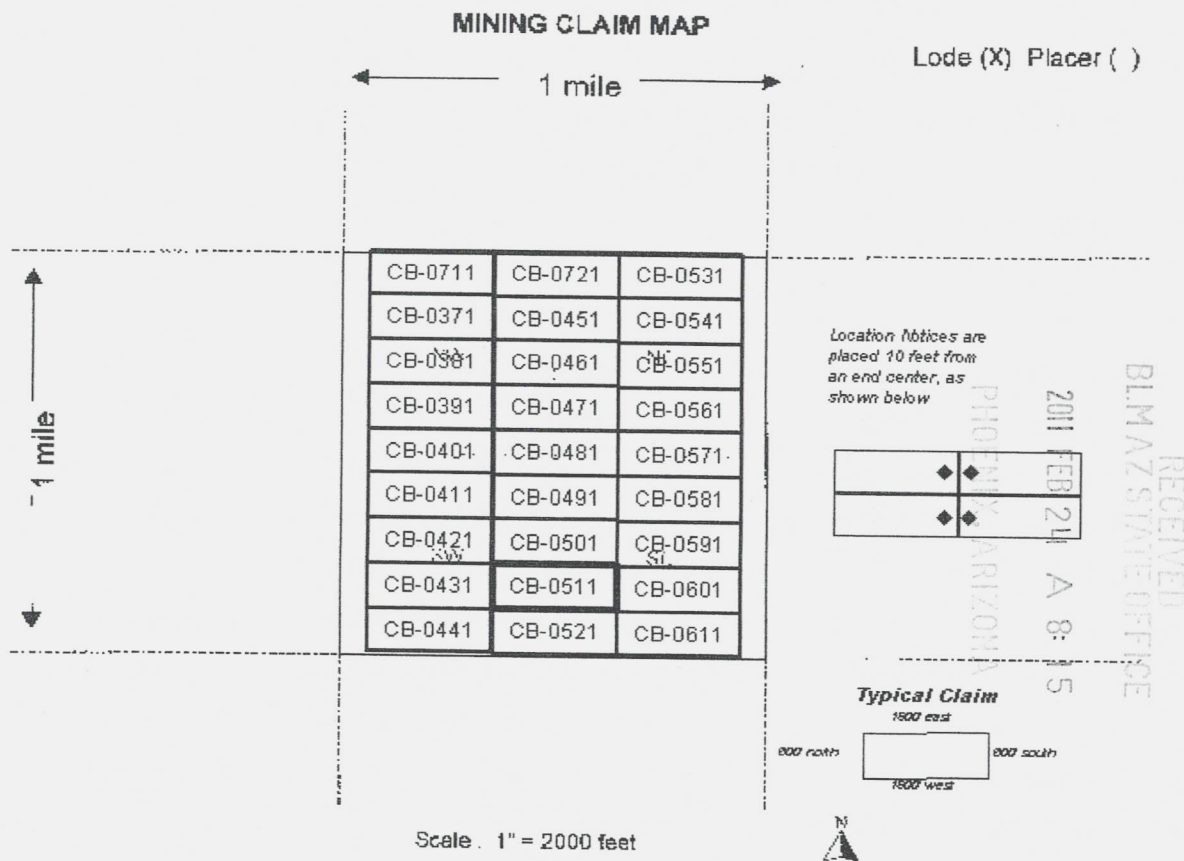
The northwest corner of this claim is 7500 feet East and 4800 feet south of the Northwest corner of Section 20 Township 8 South Range 16 East

Located, dated, and posted on the ground this 4th day of JANUARY, ~~2010~~ ²⁰¹¹.

Freeport-McMoRan Mineral Properties Inc (Owner)

By  (Agent)
Geometrix, L.L.C

AMC 405878



1. The above map depicts the **CB-0511** mining claim, which is located in the **Southwest & Southeast 1/4 Section 21 Township 8S Range 16E, Gila and Salt River Base and Meridian, Pinal County, Arizona.**
2. The type of corner, end center, and location monuments used are as follows: **2" by 2" by 5' wooden posts**
3. The bearings and distances in degrees and feet between claim corners are as depicted on the map.



DATE/TIME: 02/07/2011 1603
FEE: \$14.00
PAGES: 2
FEE NUMBER: 2011-010758




2

Return to:
Freeport-McMoRan Mineral Properties Inc
10861 N Mavinee Rd Suite 141
Oro Valley, AZ 85737

LOCATION NOTICE FOR LODE MINING CLAIM

NOTICE IS HEREBY GIVEN that the **CB-0521** lode mining claim has been located by Freeport-McMoRan Mineral Properties Inc, a Delaware corporation, whose current mailing address is 10861 N Mavinee Dr Suite 141 Oro Valley, AZ 85737.



The general course of this claim is **East to West** and it is situated in **Pinal** County, Arizona. This claim is **1500** feet in length and **600** feet in width. This claim runs from the location monument on which this location notice is posted approximately **10** feet in a **Westerly** direction to the **West** end line and **300** feet in a **Southerly** direction to the **South** end line. This claim is marked by six monuments, one at each corner and one at the center of each end line of the claim. The location monument on which this notice is posted is situated within **Section 21 Township 8S, Range 16E, Gila and Salt River Meridian, Arizona** and this claim encompasses portions of the following quarter section(s), section(s), Township(s) and Range(s): **Southwest & Southeast 1/4 Section 21, Township 8S, Range 16E Gila and Salt River Base and Meridian, Pinal County, Arizona.**

The locality of this claim with reference to some natural object or permanent monument and additional information (if any) concerning its locality are as follows:

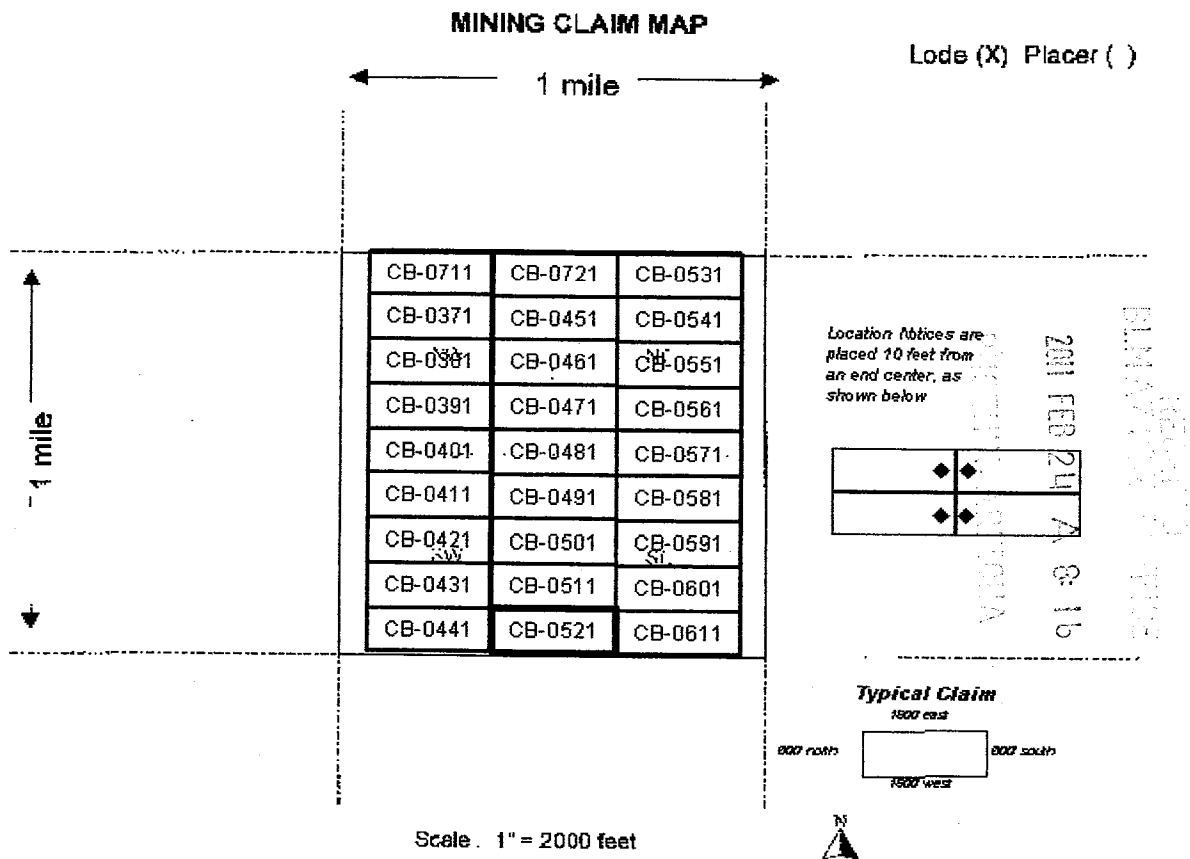
The northwest corner of this claim is 7500 feet East and 4200 feet south of the Northwest corner of Section 20 Township 8 South Range 16 East

Located, dated, and posted on the ground this 4th day of JANUARY, ~~2010~~ ²⁰¹¹.

Freeport-McMoRan Mineral Properties Inc (Owner)

By: (Agent)
Geometrix, L.L.C

AMC 4 05879



1. The above map depicts the **CB-0521** mining claim, which is located in the **Southwest & Southeast 1/4 Section 21 Township 8S Range 16E, Gila and Salt River Base and Meridian, Pinal County, Arizona.**
2. The type of corner, end center, and location monuments used are as follows: **2" by 2" by 5' wooden posts**
3. The bearings and distances in degrees and feet between claim corners are as depicted on the map.



Return to:
Freeport-McMoRan Mineral Properties Inc
10861 N Mavinee Rd Suite 141
Oro Valley, AZ 85737


DATE/TIME: 02/07/2011 1603
FEE: \$14.00
PAGES: 2
FEE NUMBER: 2011-010759



2

LOCATION NOTICE FOR LODGE MINING CLAIM

NOTICE IS HEREBY GIVEN that the **CB-0531** lode mining claim has been located by Freeport-McMoRan Mineral Properties Inc, a Delaware corporation, whose current mailing address is 10861 N Mavinee Dr Suite 141 Oro Valley, AZ 85737.



The general course of this claim is **East to West** and it is situated in **Pinal** County, Arizona. This claim is **1500** feet in length and **600** feet in width. This claim runs from the location monument on which this location notice is posted approximately **10** feet in a **Easterly** direction to the **East** end line and **300** feet in a **Southerly** direction to the **South** end line. This claim is marked by six monuments, one at each corner and one at the center of each end line of the claim. The location monument on which this notice is posted is situated within **Section 21 Township 8S, Range 16E, Gila and Salt River Meridian, Arizona** and this claim encompasses portions of the following quarter section(s), section(s), Township(s) and Range(s): **Northeast 1/4 Section 21, Township 8S, Range 16E Gila and Salt River Base and Meridian, Pinal County, Arizona.**

The locality of this claim with reference to some natural object or permanent monument and additional information (if any) concerning its locality are as follows:

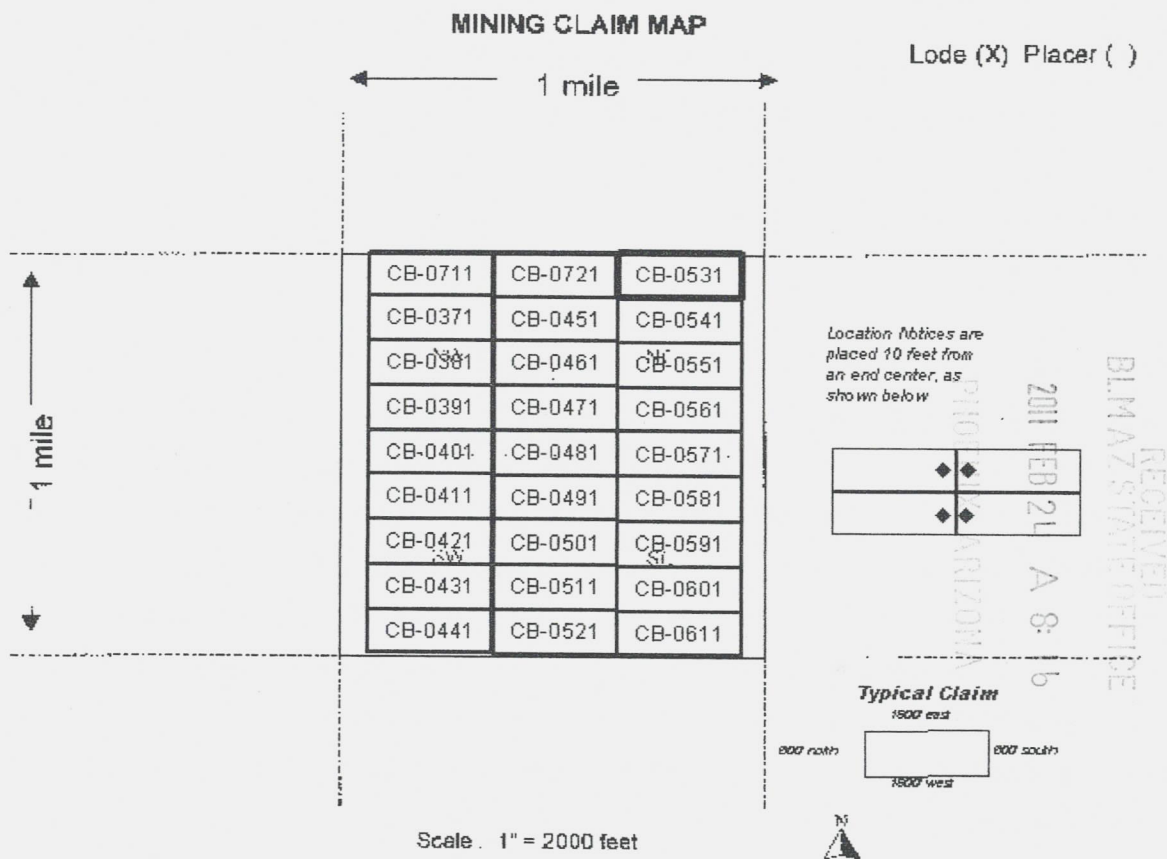
The northwest corner of this claim is 9000 feet East of the Northwest corner of Section 20 Township 8 South Range 16 East

Located, dated, and posted on the ground this 5th day of JANUARY, ~~2010~~ ²⁰¹¹.

Freeport-McMoRan Mineral Properties Inc (Owner)

By:  (Agent)
Geometrix, L.L.C

AMC 405880



1. The above map depicts the **CB-0531** mining claim, which is located in the **Northeast 1/4 Section 21 Township 8S Range 16E, Gila and Salt River Base and Meridian, Pinal County, Arizona.**
2. The type of corner, end center, and location monuments used are as follows: **2" by 2" by 5' wooden posts**
3. The bearings and distances in degrees and feet between claim corners are as depicted on the map.



Return to:
Freeport-McMoRan Mineral Properties Inc
10861 N Mavinee Rd Suite 141
Oro Valley, AZ 85737


DATE/TIME: 02/07/2011 1603
FEE: \$14.00
PAGES: 2
FEE NUMBER: 2011-010760



2

LOCATION NOTICE FOR LODE MINING CLAIM

NOTICE IS HEREBY GIVEN that the **CB-0541** lode mining claim has been located by Freeport-McMoRan Mineral Properties Inc, a Delaware corporation, whose current mailing address is 10861 N Mavinee Dr Suite 141 Oro Valley, AZ 85737.



The general course of this claim is **East to West** and it is situated in **Pinal** County, Arizona. This claim is **1500** feet in length and **600** feet in width. This claim runs from the location monument on which this location notice is posted approximately **10** feet in a **Easterly** direction to the **East** end line and **300** feet in a **Southerly** direction to the **South** end line. This claim is marked by six monuments, one at each corner and one at the center of each end line of the claim. The location monument on which this notice is posted is situated within **Section 21 Township 8S, Range 16E, Gila and Salt River Meridian, Arizona** and this claim encompasses portions of the following quarter section(s), section(s), Township(s) and Range(s): **Northeast 1/4 Section 21, Township 8S, Range 16E Gila and Salt River Base and Meridian, Pinal County, Arizona.**

The locality of this claim with reference to some natural object or permanent monument and additional information (if any) concerning its locality are as follows:

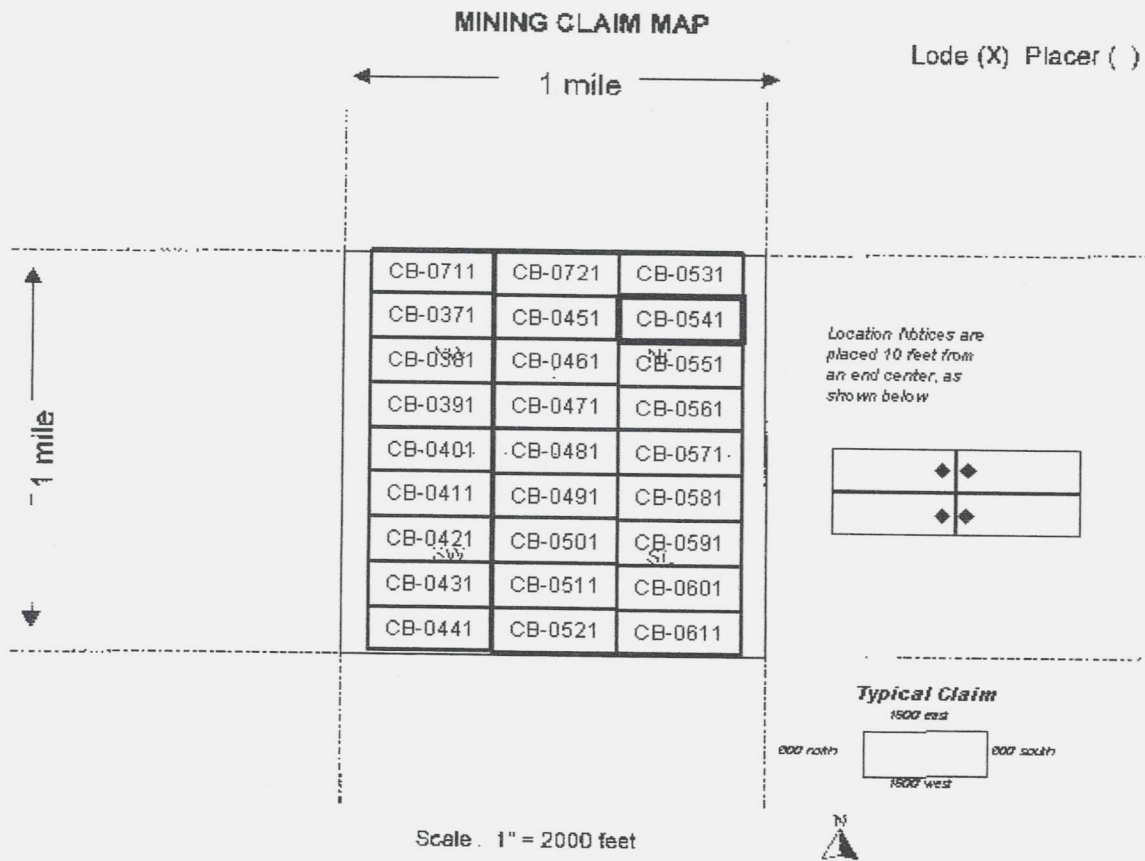
The northwest corner of this claim is 9000 feet East and 600 feet south of the Northwest corner of Section 20 Township 8 South Range 16 East

Located, dated, and posted on the ground this 5th day of JANUARY, ^{2011.}~~2010.~~

Freeport-McMoRan Mineral Properties Inc (Owner)

By: [Signature] (Agent)
Geometrix, L.L.C

AMC 405881



1. The above map depicts the **CB-0541** mining claim, which is located in the **Northeast 1/4 Section 21 Township 8S Range 16E, Gila and Salt River Base and Meridian, Pinal County, Arizona.**
2. The type of corner, end center, and location monuments used are as follows: **2" by 2" by 5' wooden posts**
3. The bearings and distances in degrees and feet between claim corners are as depicted on the map.

RECEIVED
 CLAIMS SECTION
 PINAL COUNTY, ARIZONA
 2011 FEB 24 A 8:16



Return to:
Freeport-McMoRan Mineral Properties Inc
10861 N Mavinee Rd Suite 141
Oro Valley, AZ 85737


DATE/TIME: 02/07/2011 1603
FEE: \$14.00
PAGES: 2
FEE NUMBER: 2011-010761



2

LOCATION NOTICE FOR LODE MINING CLAIM

NOTICE IS HEREBY GIVEN that the **CB-0551** lode mining claim has been located by Freeport-McMoRan Mineral Properties Inc, a Delaware corporation, whose current mailing address is 10861 N Mavinee Dr Suite 141 Oro Valley, AZ 85737.



The general course of this claim is **East to West** and it is situated in **Pinal** County, Arizona. This claim is **1500** feet in length and **600** feet in width. This claim runs from the location monument on which this location notice is posted approximately **10** feet in a **Easterly** direction to the **East** end line and **300** feet in a **Southerly** direction to the **South** end line. This claim is marked by six monuments, one at each corner and one at the center of each end line of the claim. The location monument on which this notice is posted is situated within **Section 21 Township 8S, Range 16E, Gila and Salt River Meridian, Arizona** and this claim encompasses portions of the following quarter section(s), section(s), Township(s) and Range(s): **Northeast 1/4 Section 21, Township 8S, Range 16E Gila and Salt River Base and Meridian, Pinal County, Arizona.**

The locality of this claim with reference to some natural object or permanent monument and additional information (if any) concerning its locality are as follows:

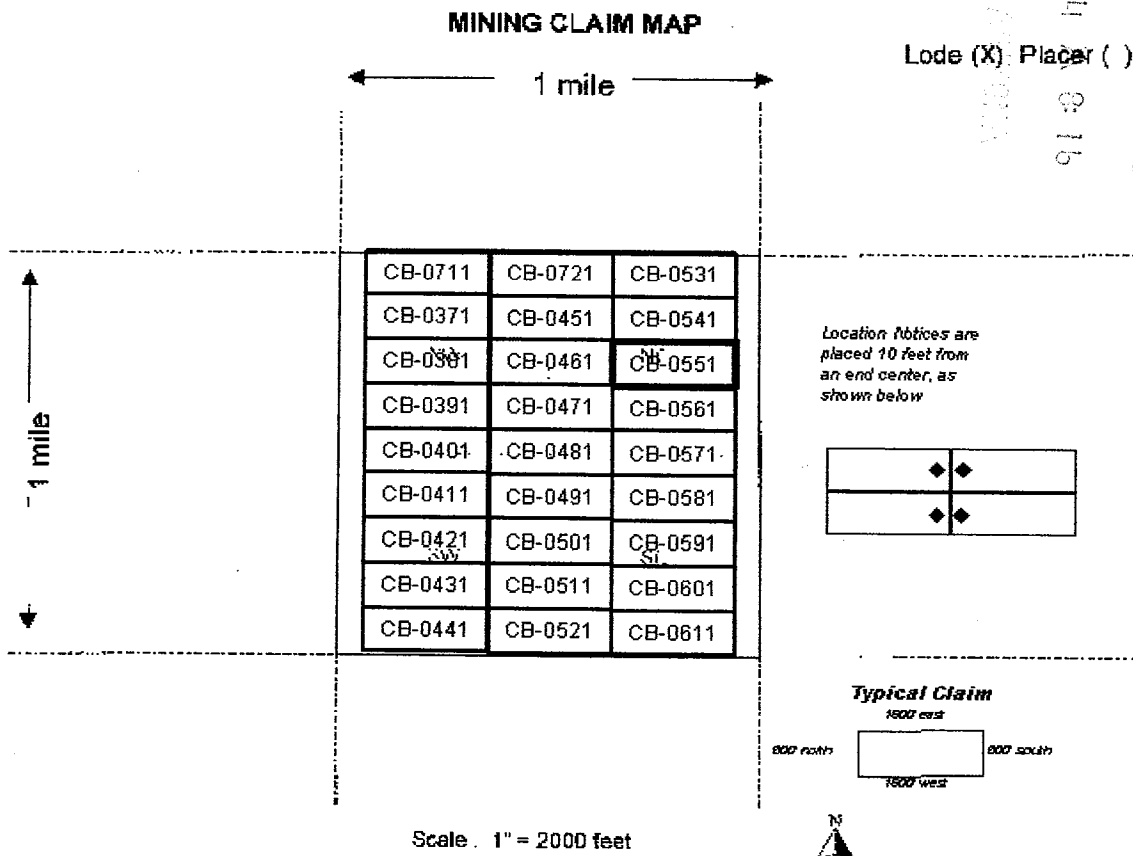
The northwest corner of this claim is 9000 feet East and 1200 feet south of the Northwest corner of Section 20 Township 8 South Range 16 East

Located, dated, and posted on the ground this 5th day of JANUARY, ~~2010~~ ²⁰¹¹.

Freeport-McMoRan Mineral Properties Inc (Owner)

By  (Agent)
Geometrix, L.L.C

AMG 405882



BLM/AZ/REGISTRATION/REGISTRATION
 2011 FEB 24 9:16
 PINAL COUNTY, ARIZONA

1. The above map depicts the **CB-0551** mining claim, which is located in the *Northeast 1/4 Section 21 Township 8S Range 16E, Gila and Salt River Base and Meridian, Pinal County, Arizona.*
2. The type of corner, end center, and location monuments used are as follows: **2" by 2" by 5' wooden posts**
3. The bearings and distances in degrees and feet between claim corners are as depicted on the map.



Return to:
Freeport-McMoRan Mineral Properties Inc
10861 N Mavinee Rd Suite 141
Oro Valley, AZ 85737

DATE/TIME: 02/07/2011 1603
FEE: \$14.00
PAGES: 2
FEE NUMBER: 2011-010762

2



LOCATION NOTICE FOR LODE MINING CLAIM

NOTICE IS HEREBY GIVEN that the **CB-0561** lode mining claim has been located by Freeport-McMoRan Mineral Properties Inc, a Delaware corporation, whose current mailing address is 10861 N Mavinee Dr Suite 141 Oro Valley, AZ 85737.

BLM
Date
Stamp

2011 FEB 24 A 9:16
PINAL COUNTY RECORDER
LAURA DEAN-LYTLE

The general course of this claim is **East to West** and it is situated in **Pinal** County, Arizona. This claim is **1500** feet in length and **600** feet in width. This claim runs from the location monument on which this location notice is posted approximately **10** feet in a **Easterly** direction to the **East** end line and **300** feet in a **Southerly** direction to the **South** end line. This claim is marked by six monuments, one at each corner and one at the center of each end line of the claim. The location monument on which this notice is posted is situated within **Section 21 Township 8S, Range 16E, Gila and Salt River Meridian, Arizona** and this claim encompasses portions of the following quarter section(s), section(s), Township(s) and Range(s): **Northeast 1/4 Section 21, Township 8S, Range 16E Gila and Salt River Base and Meridian, Pinal County, Arizona.**

The locality of this claim with reference to some natural object or permanent monument and additional information (if any) concerning its locality are as follows:

The northwest corner of this claim is 9000 feet East and 1800 feet south of the Northwest corner of Section 20 Township 8 South Range 16 East

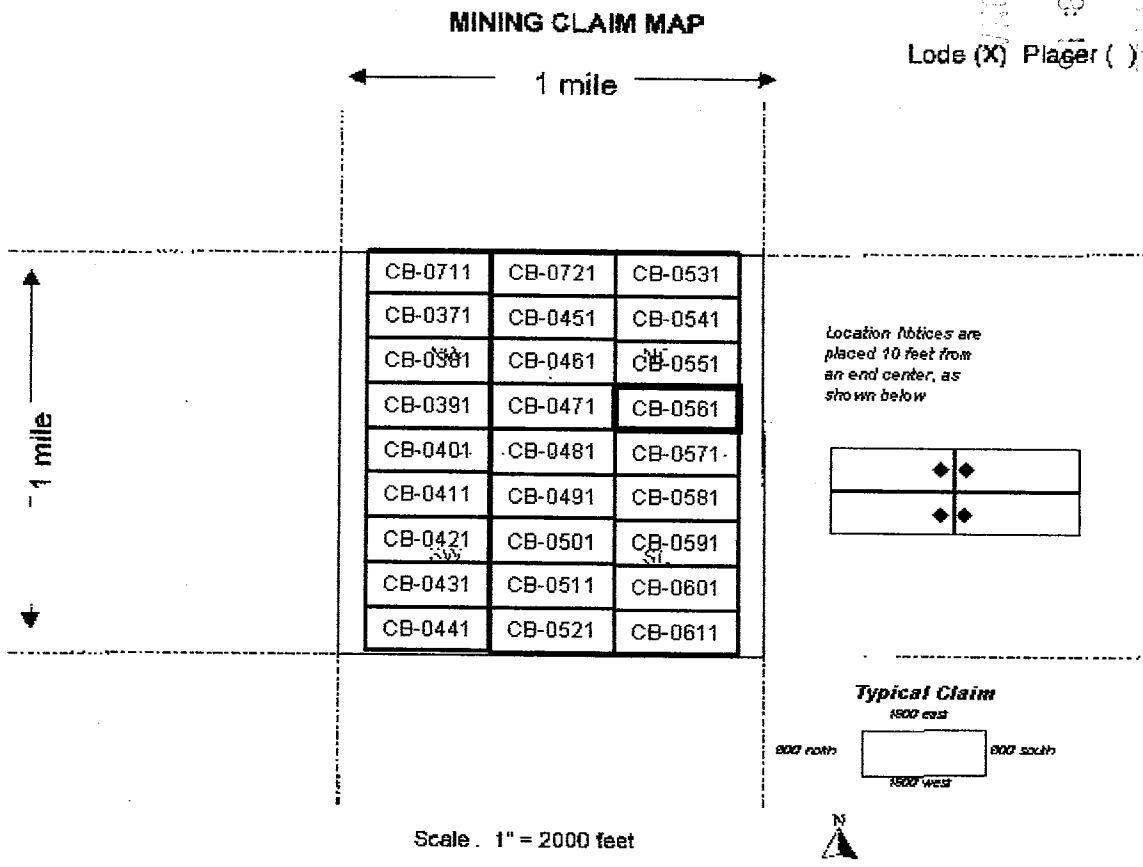
Located, dated, and posted on the ground this 5th day of JANUARY, ~~2010~~ ²⁰¹¹.

Freeport-McMoRan Mineral Properties Inc (Owner)

By: [Signature] (Agent)
Geometrix, L.L.C


AMC 405883

RECEIVED
 2011 FEB 24 A 8:11
 PINAL COUNTY ARIZONA
 Lode (X) Placer ()



1. The above map depicts the **CB-0561** mining claim, which is located in the *Northeast 1/4 Section 21 Township 8S Range 16E, Gila and Salt River Base and Meridian, Pinal County, Arizona.*
2. The type of corner, end center, and location monuments used are as follows: **2" by 2" by 5' wooden posts**
3. The bearings and distances in degrees and feet between claim corners are as depicted on the map.

2




Return to:
Freeport-McMoRan Mineral Properties Inc
10861 N Mavinee Rd Suite 141
Oro Valley, AZ 85737

DATE/TIME: 02/07/2011 1603
FEE: \$14.00
PAGES: 2
FEE NUMBER: 2011-010763



LOCATION NOTICE FOR LODE MINING CLAIM

NOTICE IS HEREBY GIVEN that the **CB-0571** lode mining claim has been located by Freeport-McMoRan Mineral Properties Inc, a Delaware corporation, whose current mailing address is 10861 N Mavinee Dr Suite 141 Oro Valley, AZ 85737.



The general course of this claim is **East to West** and it is situated in **Pinal** County, Arizona. This claim is **1500** feet in length and **600** feet in width. This claim runs from the location monument on which this location notice is posted approximately **10** feet in a **Easterly** direction to the **East** end line and **300** feet in a **Southerly** direction to the **South** end line. This claim is marked by six monuments, one at each corner and one at the center of each end line of the claim. The location monument on which this notice is posted is situated within **Section 21 Township 8S, Range 16E, Gila and Salt River Meridian, Arizona** and this claim encompasses portions of the following quarter section(s), section(s), Township(s) and Range(s): **Southeast 1/4 Section 21, Township 8S, Range 16E Gila and Salt River Base and Meridian, Pinal County, Arizona.**

The locality of this claim with reference to some natural object or permanent monument and additional information (if any) concerning its locality are as follows:

The northwest corner of this claim is 9000 feet East and 2400 feet south of the Northwest corner of Section 20 Township 8 South Range 16 East

Located, dated, and posted on the ground this 5th day of JANUARY, ^{2011.}~~2010~~

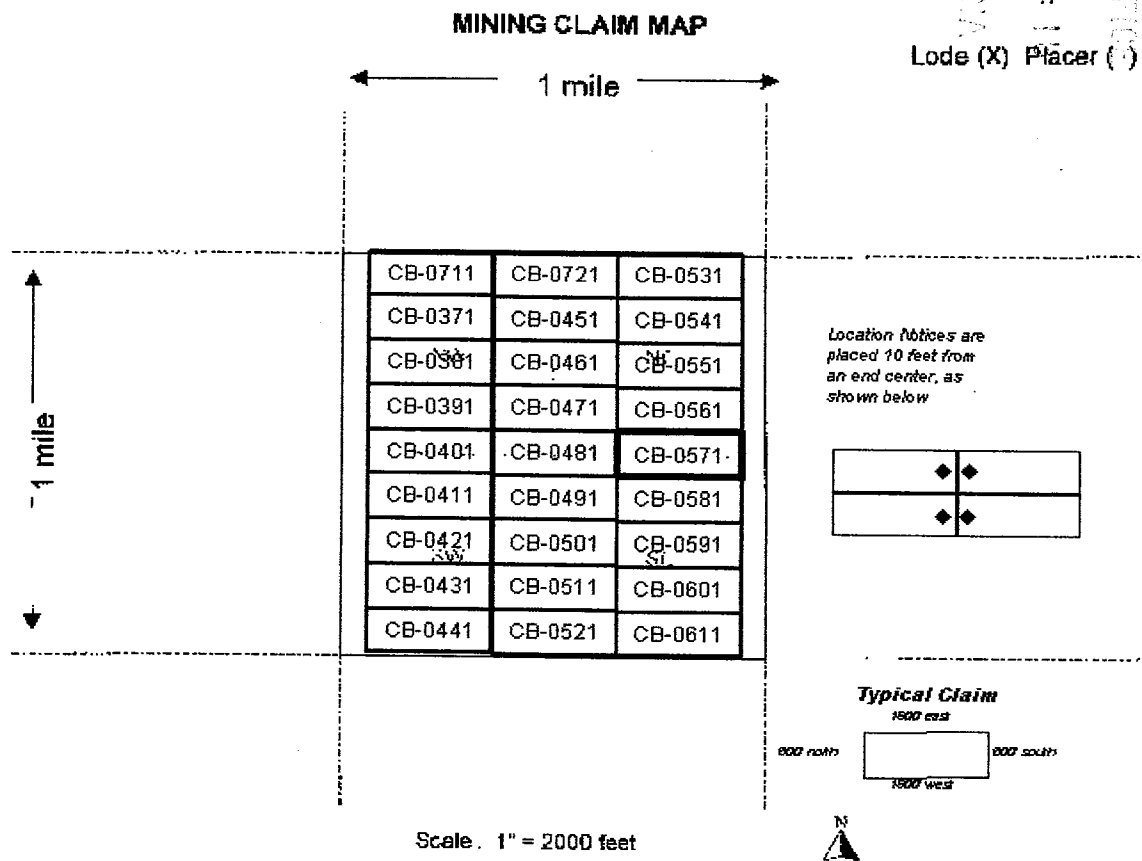
Freeport-McMoRan Mineral Properties Inc (Owner)

By: (Agent)
Geometrix, L.L.C

AMC 405884

GILA AND SALT RIVER BASE AND MERIDIAN
 2011 FEB 24 A 8:11
 PINAL COUNTY ARIZONA

Lode (X) Placer (•)



1. The above map depicts the **CB-0571** mining claim, which is located in the ***Southeast 1/4 Section 21 Township 8S Range 16E, Gila and Salt River Base and Meridian, Pinal County, Arizona.***
2. The type of corner, end center, and location monuments used are as follows: ***2" by 2" by 5' wooden posts***
3. The bearings and distances in degrees and feet between claim corners are as depicted on the map.

2




Return to:
Freeport-McMoRan Mineral Properties Inc
10861 N Mavinee Rd Suite 141
Oro Valley, AZ 85737

DATE/TIME: 02/07/2011 1603
FEE: \$14.00
PAGES: 2
FEE NUMBER: 2011-010764



LOCATION NOTICE FOR LODE MINING CLAIM

NOTICE IS HEREBY GIVEN that the **CB-0581** lode mining claim has been located by Freeport-McMoRan Mineral Properties Inc, a Delaware corporation, whose current mailing address is 10861 N Mavinee Dr Suite 141 Oro Valley, AZ 85737.



The general course of this claim is *East to West* and it is situated in *Pinal* County, Arizona. This claim is *1500* feet in length and *600* feet in width. This claim runs from the location monument on which this location notice is posted approximately *10* feet in a *Easterly* direction to the *East* end line and *300* feet in a *Southerly* direction to the *South* end line. This claim is marked by six monuments, one at each corner and one at the center of each end line of the claim. The location monument on which this notice is posted is situated within *Section 21 Township 8S, Range 16E, Gila and Salt River Meridian, Arizona* and this claim encompasses portions of the following quarter section(s), section(s), Township(s) and Range(s): *Southeast 1/4 Section 21, Township 8S, Range 16E Gila and Salt River Base and Meridian, Pinal County, Arizona.*

The locality of this claim with reference to some natural object or permanent monument and additional information (if any) concerning its locality are as follows:

The northwest corner of this claim is 9000 feet East and 3000 feet south of the Northwest corner of Section 20 Township 8 South Range 16 East

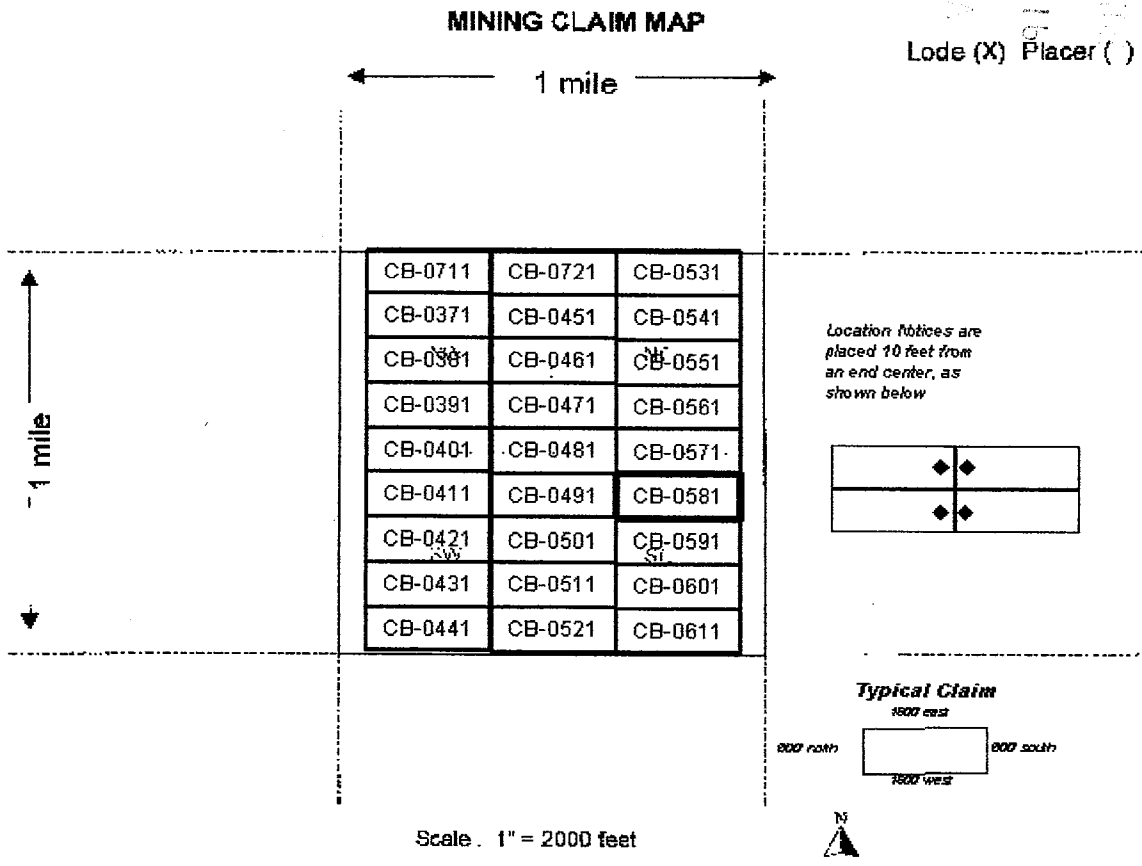
Located, dated, and posted on the ground this 5th day of JANUARY, ~~2010~~ ²⁰¹¹.

Freeport-McMoRan Mineral Properties Inc (Owner)

By: (Agent)
Geometrix, L.L.C

AMC 405885

REGISTERED
 2011 FEB 24 A S 16E
 R16E T8S R16E
 Lode (X) Placer ()



1. The above map depicts the **CB-0581** mining claim, which is located in the **Southeast 1/4 Section 21 Township 8S Range 16E, Gila and Salt River Base and Meridian, Pinal County, Arizona.**
2. The type of corner, end center, and location monuments used are as follows: **2" by 2" by 5' wooden posts**
3. The bearings and distances in degrees and feet between claim corners are as depicted on the map.



Return to:
Freeport-McMoRan Mineral Properties Inc
10861 N Mavinee Rd Suite 141
Oro Valley, AZ 85737


DATE/TIME: 02/07/2011 1603
FEE: \$14.00
PAGES: 2
FEE NUMBER: 2011-010765



2

LOCATION NOTICE FOR LODE MINING CLAIM

NOTICE IS HEREBY GIVEN that the **CB-0591** lode mining claim has been located by Freeport-McMoRan Mineral Properties Inc, a Delaware corporation, whose current mailing address is 10861 N Mavinee Dr Suite 141 Oro Valley, AZ 85737.




The general course of this claim is **East to West** and it is situated in **Pinal** County, Arizona. This claim is **1500** feet in length and **600** feet in width. This claim runs from the location monument on which this location notice is posted approximately **10** feet in a **Easterly** direction to the **East** end line and **300** feet in a **Southerly** direction to the **South** end line. This claim is marked by six monuments, one at each corner and one at the center of each end line of the claim. The location monument on which this notice is posted is situated within **Section 21 Township 8S, Range 16E, Gila and Salt River Meridian, Arizona** and this claim encompasses portions of the following quarter section(s), section(s), Township(s) and Range(s): **Southeast 1/4 Section 21, Township 8S, Range 16E Gila and Salt River Base and Meridian, Pinal County, Arizona.**

The locality of this claim with reference to some natural object or permanent monument and additional information (if any) concerning its locality are as follows:

The northwest corner of this claim is 9000 feet East and 3600 feet south of the Northwest corner of Section 20 Township 8 South Range 16 East

Located, dated, and posted on the ground this 5th day of JANUARY, ^{2011.} ~~2010~~

Freeport-McMoRan Mineral Properties Inc (Owner)

By:  (Agent)
Geometrix, L.L.C

AMC 405886

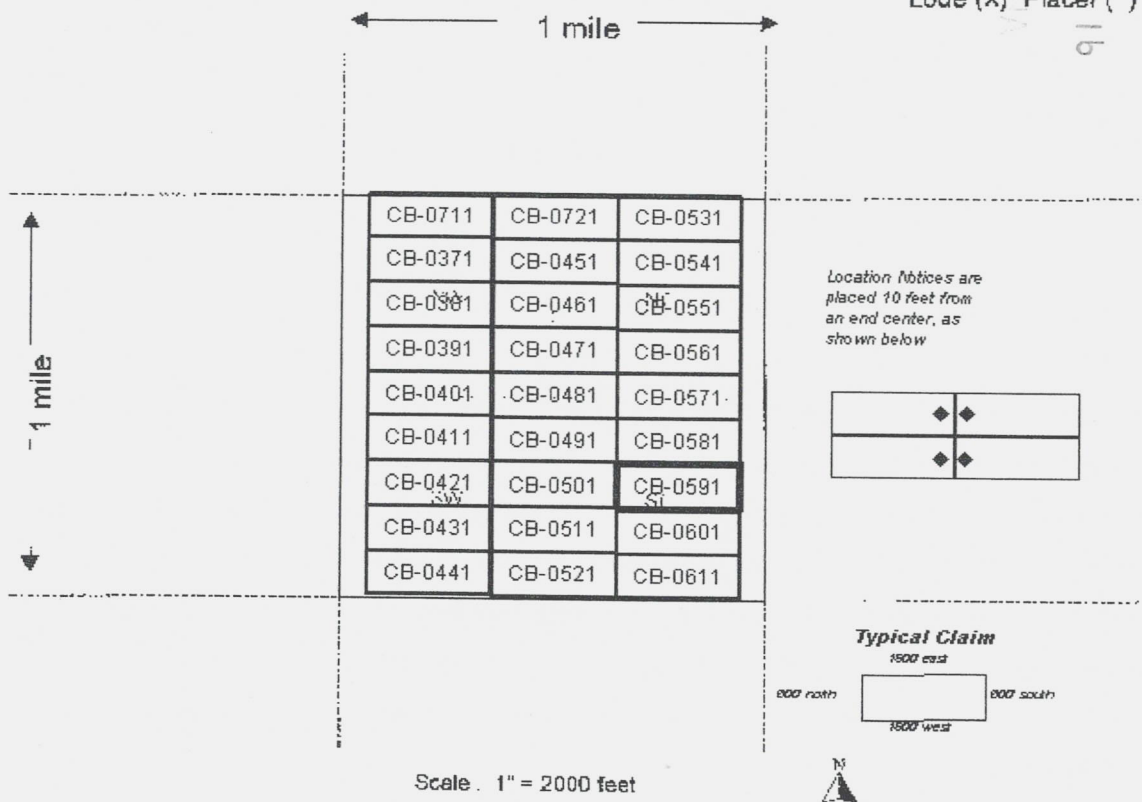
RECEIVED
BLM AZ STATE OFFICE

2011 FEB 24 A 8 16

PHOENIX, ARIZONA

MINING CLAIM MAP

Lode (X) Placer ()



1. The above map depicts the **CB-0591** mining claim, which is located in the **Southeast 1/4 Section 21 Township 8S Range 16E, Gila and Salt River Base and Meridian, Pinal County, Arizona.**
2. The type of corner, end center, and location monuments used are as follows: **2" by 2" by 5' wooden posts**
3. The bearings and distances in degrees and feet between claim corners are as depicted on the map.



Return to: Freeport-McMoRan Mineral Properties Inc 10861 N Mavinee Rd Suite 141 Oro Valley, AZ 85737


DATE/TIME: 02/07/2011 1603 FEE: \$14.00 PAGES: 2 FEE NUMBER: 2011-010766



2

LOCATION NOTICE FOR LODE MINING CLAIM

NOTICE IS HEREBY GIVEN that the CB-0601 lode mining claim has been located by Freeport-McMoRan Mineral Properties Inc, a Delaware corporation, whose current mailing address is 10861 N Mavinee Dr Suite 141 Oro Valley, AZ 85737.



The general course of this claim is East to West and it is situated in Pinal County, Arizona. This claim is 1500 feet in length and 600 feet in width. This claim runs from the location monument on which this location notice is posted approximately 10 feet in a Easterly direction to the East end line and 300 feet in a Southerly direction to the South end line. This claim is marked by six monuments, one at each corner and one at the center of each end line of the claim. The location monument on which this notice is posted is situated within Section 21 Township 8S, Range 16E, Gila and Salt River Meridian, Arizona and this claim encompasses portions of the following quarter section(s), section(s), Township(s) and Range(s): Southeast 1/4 Section 21, Township 8S, Range 16E Gila and Salt River Base and Meridian, Pinal County, Arizona.

The locality of this claim with reference to some natural object or permanent monument and additional information (if any) concerning its locality are as follows:

The northwest corner of this claim is 9000 feet East and 4200 feet south of the Northwest corner of Section 20 Township 8 South Range 16 East

Located, dated, and posted on the ground this 5th day of JANUARY, 2011.

Freeport-McMoRan Mineral Properties Inc (Owner)

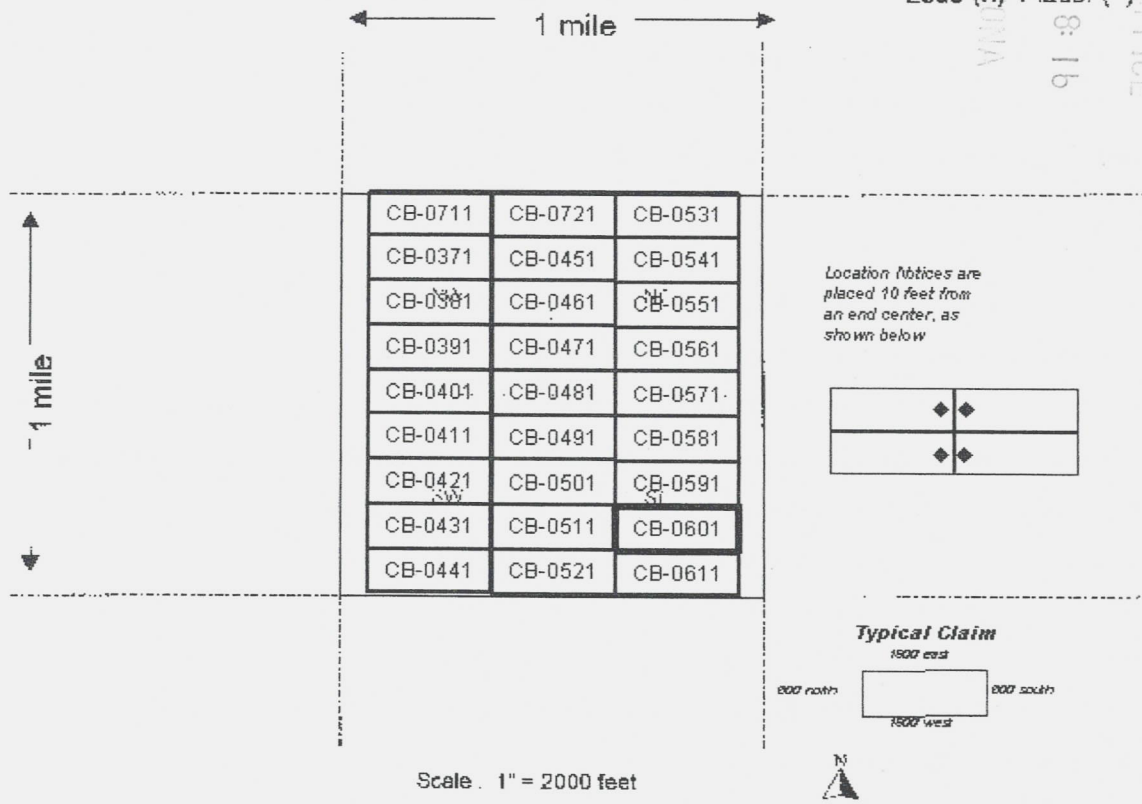
By: [Signature] (Agent) Geometrix, L.L.C

AMG 405887

RECEIVED
 BLM AZ STATE OFFICE
 2011 FEB 24 AM 8:16
 PHOENIX, ARIZONA

MINING CLAIM MAP

Lode (X) Placer ()



1. The above map depicts the **CB-0601** mining claim, which is located in the **Southeast 1/4 Section 21 Township 8S Range 16E, Gila and Salt River Base and Meridian, Pinal County, Arizona.**
2. The type of corner, end center, and location monuments used are as follows: **2" by 2" by 5' wooden posts**
3. The bearings and distances in degrees and feet between claim corners are as depicted on the map.



Return to:
Freeport-McMoRan Mineral Properties Inc
10861 N Mavinee Rd Suite 141
Oro Valley, AZ 85737


DATE/TIME: 02/07/2011 1603
FEE: \$14.00
PAGES: 2
FEE NUMBER: 2011-010767



2

LOCATION NOTICE FOR LODE MINING CLAIM

NOTICE IS HEREBY GIVEN that the **CB-0611** lode mining claim has been located by Freeport-McMoRan Mineral Properties Inc, a Delaware corporation, whose current mailing address is 10861 N Mavinee Dr Suite 141 Oro Valley, AZ 85737.



The general course of this claim is **East to West** and it is situated in **Pinal** County, Arizona. This claim is **1500** feet in length and **600** feet in width. This claim runs from the location monument on which this location notice is posted approximately **10** feet in a **Easterly** direction to the **East** end line and **300** feet in a **Southerly** direction to the **South** end line. This claim is marked by six monuments, one at each corner and one at the center of each end line of the claim. The location monument on which this notice is posted is situated within **Section 21 Township 8S, Range 16E, Gila and Salt River Meridian, Arizona** and this claim encompasses portions of the following quarter section(s), section(s), Township(s) and Range(s): **Southeast 1/4 Section 21, Township 8S, Range 16E Gila and Salt River Base and Meridian, Pinal County, Arizona.**

The locality of this claim with reference to some natural object or permanent monument and additional information (if any) concerning its locality are as follows:

The northwest corner of this claim is 9000 feet East and 4800 feet south of the Northwest corner of Section 20 Township 8 South Range 16 East

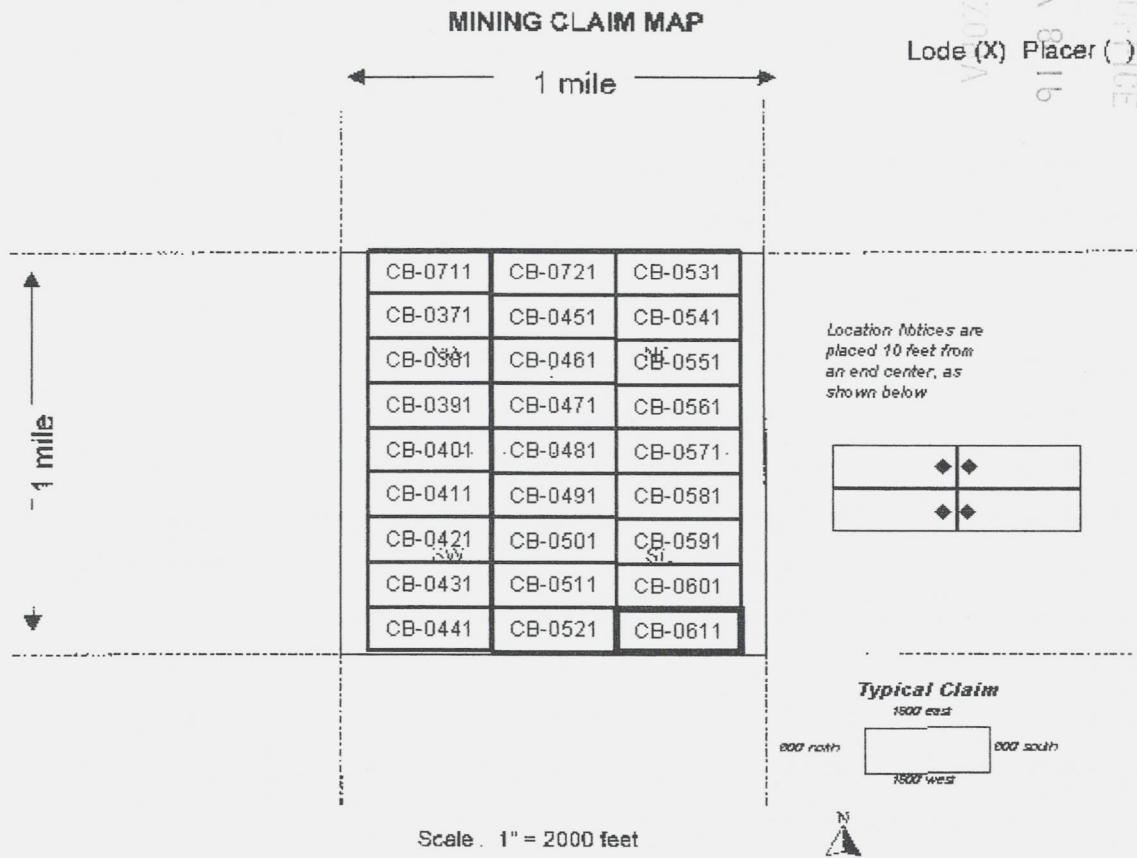
Located, dated, and posted on the ground this 14th day of JANUARY, 2011.

Freeport-McMoRan Mineral Properties Inc (Owner)

By: [Signature] (Agent)
Geometrix, L.L.C

AMC 405888

RECEIVED
 BLM AZ STATE OFFICE
 2011 FEB 24 A 8:16
 PINACATE, ARIZONA



1. The above map depicts the **CB-0611** mining claim, which is located in the **Southeast 1/4 Section 21 Township 8S Range 16E, Gila and Salt River Base and Meridian, Pinal County, Arizona.**
2. The type of corner, end center, and location monuments used are as follows: **2" by 2" by 5' wooden posts**
3. The bearings and distances in degrees and feet between claim corners are as depicted on the map.



Return to:
Freeport-McMoRan Mineral Properties Inc
10861 N Mavinee Rd Suite 141
Oro Valley, AZ 85737

DATE/TIME: 02/07/2011 1603
FEE: \$14.00
PAGES: 2
FEE NUMBER: 2011-010768



2

405889-405897
Deplct in Sec 21 & 22

LOCATION NOTICE FOR LODE MINING CLAIM

NOTICE IS HEREBY GIVEN that the **CB-0621** lode mining claim has been located by Freeport-McMoRan Mineral Properties Inc, a Delaware corporation, whose current mailing address is 10861 N Mavinee Dr Suite 141 Oro Valley, AZ 85737.



The general course of this claim is **East to West** and it is situated in **Pinal** County, Arizona. This claim is **1500** feet in length and **600** feet in width. This claim runs from the location monument on which this location notice is posted approximately **10** feet in a **Westerly** direction to the **West** end line and **300** feet in a **Southerly** direction to the **South** end line. This claim is marked by six monuments, one at each corner and one at the center of each end line of the claim. The location monument on which this notice is posted is situated within **Section 22 Township 8S, Range 16E, Gila and Salt River Meridian, Arizona** and this claim encompasses portions of the following quarter section(s), section(s), Township(s) and Range(s): **Northwest 1/4 Section 22, Township 8S, Range 16E Gila and Salt River Base and Meridian, Pinal County, Arizona.**

The locality of this claim with reference to some natural object or permanent monument and additional information (if any) concerning its locality are as follows:

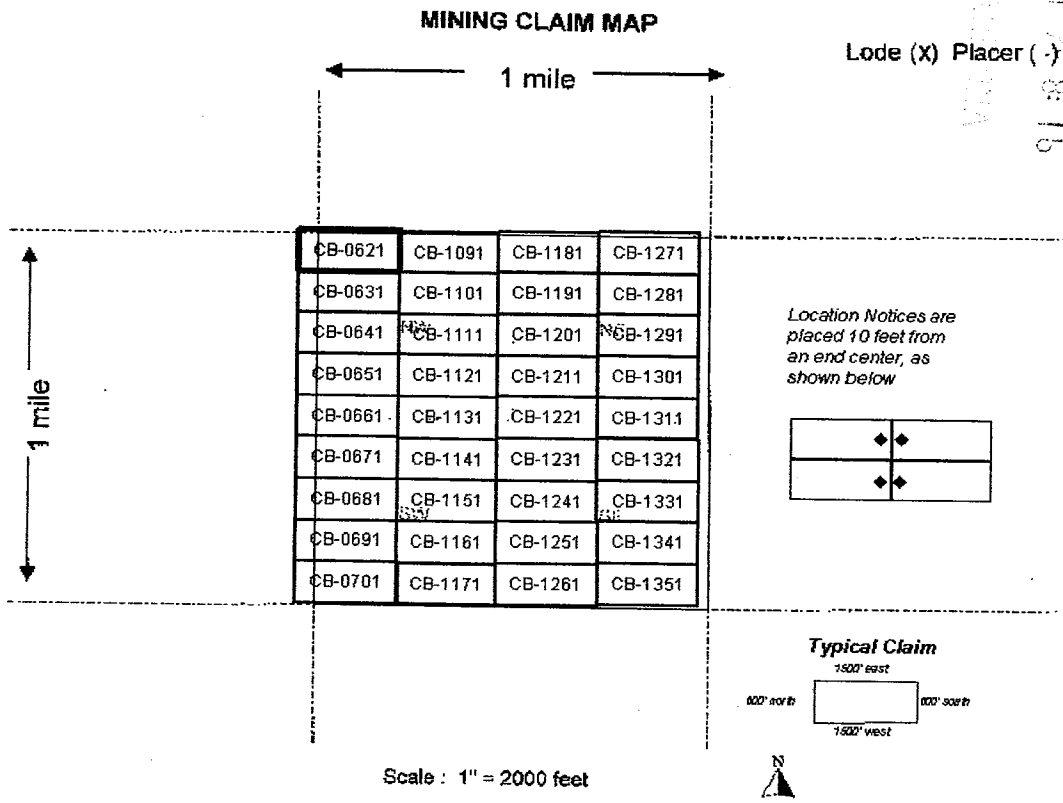
The northwest corner of this claim is 10500 feet East of the Northwest corner of Section 20 Township 8 South Range 16 East

Located, dated, and posted on the ground this 5th day of JANUARY, ~~2010~~ ²⁰¹¹.

Freeport-McMoRan Mineral Properties Inc (Owner)

By:  (Agent)
Geometrix, L.L.C

AMC 4 05889



2011 FEB 21 4 8:19
 PINAL COUNTY ARIZONA
 COUNTY CLERK'S OFFICE

1. The above map depicts the **CB-0621** mining claim, which is located in the *Northwest 1/4 Section 22 Township 8S Range 16E, Gila and Salt River Base and Meridian, Pinal County, Arizona.*
2. The type of corner, end center, and location monuments used are as follows: **2" by 2" by 5' wooden posts**
3. The bearings and distances in degrees and feet between claim corners are as depicted on the map.



DATE/TIME: 02/07/2011 1603
FEE: \$14.00
PAGES: 2
FEE NUMBER: 2011-010769




2

Return to:
Freeport-McMoRan Mineral Properties Inc
10861 N Mavinee Rd Suite 141
Oro Valley, AZ 85737

LOCATION NOTICE FOR LODE MINING CLAIM

NOTICE IS HEREBY GIVEN that the **CB-0631** lode mining claim has been located by Freeport-McMoRan Mineral Properties Inc, a Delaware corporation, whose current mailing address is 10861 N Mavinee Dr Suite 141 Oro Valley, AZ 85737.



The general course of this claim is **East to West** and it is situated in **Pinal** County, Arizona. This claim is **1500** feet in length and **600** feet in width. This claim runs from the location monument on which this location notice is posted approximately **10** feet in a **Westerly** direction to the **West** end line and **300** feet in a **Southerly** direction to the **South** end line. This claim is marked by six monuments, one at each corner and one at the center of each end line of the claim. The location monument on which this notice is posted is situated within **Section 22 Township 8S, Range 16E, Gila and Salt River Meridian, Arizona** and this claim encompasses portions of the following quarter section(s), section(s), Township(s) and Range(s): **Northwest 1/4 Section 22, Township 8S, Range 16E Gila and Salt River Base and Meridian, Pinal County, Arizona.**

The locality of this claim with reference to some natural object or permanent monument and additional information (if any) concerning its locality are as follows:

The northwest corner of this claim is 10500 feet East and 600 feet south of the Northwest corner of Section 20 Township 8 South Range 16 East

Located, dated, and posted on the ground this 5th day of JANUARY, ^{2011.} ~~2010.~~

Freeport-McMoRan Mineral Properties Inc (Owner)

By: [Signature] (Agent)
Geometrix, L.L.C

AMU 405890

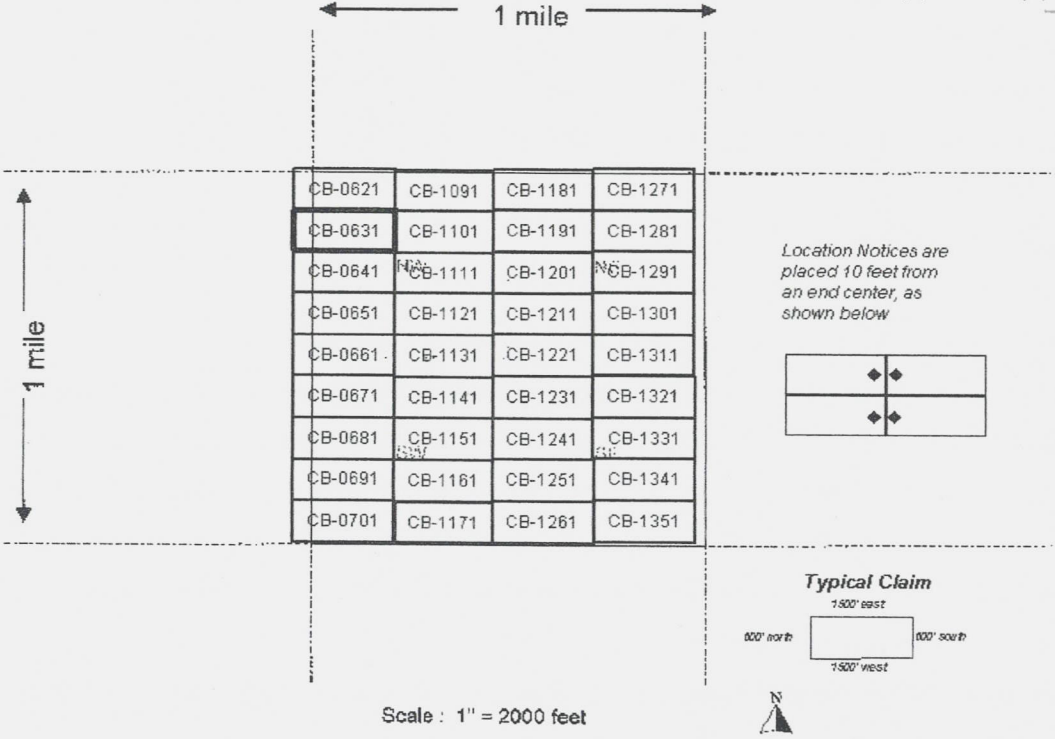
RECEIVED
BLM AZ STATE OFFICE

2011 FEB 24 A 8:17

PHOENIX, ARIZONA

MINING CLAIM MAP

Lode (X) Placer ()



1. The above map depicts the **CB-0631** mining claim, which is located in the **Northwest 1/4 Section 22 Township 8S Range 16E, Gila and Salt River Base and Meridian, Pinal County, Arizona.**
2. The type of corner, end center, and location monuments used are as follows: **2" by 2" by 5' wooden posts**
3. The bearings and distances in degrees and feet between claim corners are as depicted on the map.



Return to:
Freeport-McMoRan Mineral Properties Inc
10861 N Mavinee Rd Suite 141
Oro Valley, AZ 85737

DATE/TIME: 02/07/2011 1603
FEE: \$14.00
PAGES: 2
FEE NUMBER: 2011-010770



2

LOCATION NOTICE FOR LODE MINING CLAIM

NOTICE IS HEREBY GIVEN that the **CB-0641** lode mining claim has been located by Freeport-McMoRan Mineral Properties Inc, a Delaware corporation, whose current mailing address is 10861 N Mavinee Dr Suite 141 Oro Valley, AZ 85737.




The general course of this claim is **East to West** and it is situated in **Pinal** County, Arizona. This claim is **1500** feet in length and **600** feet in width. This claim runs from the location monument on which this location notice is posted approximately **10** feet in a **Westerly** direction to the **West** end line and **300** feet in a **Southerly** direction to the **South** end line. This claim is marked by six monuments, one at each corner and one at the center of each end line of the claim. The location monument on which this notice is posted is situated within **Section 22 Township 8S, Range 16E, Gila and Salt River Meridian, Arizona** and this claim encompasses portions of the following quarter section(s), section(s), Township(s) and Range(s): **Northwest 1/4 Section 22, Township 8S, Range 16E Gila and Salt River Base and Meridian, Pinal County, Arizona.**

The locality of this claim with reference to some natural object or permanent monument and additional information (if any) concerning its locality are as follows:

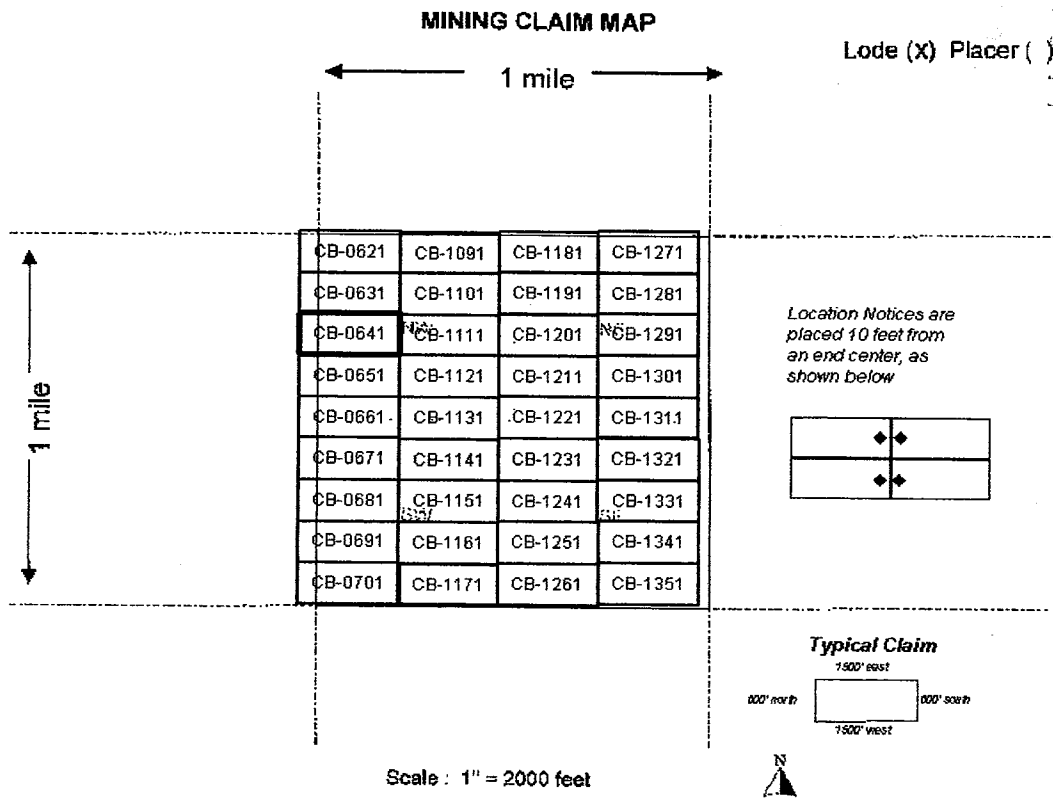
The northwest corner of this claim is 10500 feet East and 1200 feet south of the Northwest corner of Section 20 Township 8 South Range 16 East

Located, dated, and posted on the ground this 5th day of JANUARY, 2011.

Freeport-McMoRan Mineral Properties Inc (Owner)

By:  (Agent)
Geometrix, L.L.C

AMC 405891



1. The above map depicts the **CB-0641** mining claim, which is located in the **Northwest 1/4 Section 22 Township 8S Range 16E, Gila and Salt River Base and Meridian, Pinal County, Arizona.**
2. The type of corner, end center, and location monuments used are as follows: **2" by 2" by 5' wooden posts**
3. The bearings and distances in degrees and feet between claim corners are as depicted on the map.



Return to:
Freeport-McMoRan Mineral Properties Inc
10861 N Mavinee Rd Suite 141
Oro Valley, AZ 85737


DATE/TIME: 02/07/2011 1603
FEE: \$14.00
PAGES: 2
FEE NUMBER: 2011-010771



2

LOCATION NOTICE FOR LODE MINING CLAIM

NOTICE IS HEREBY GIVEN that the **CB-0651** lode mining claim has been located by Freeport-McMoRan Mineral Properties Inc, a Delaware corporation, whose current mailing address is 10861 N Mavinee Dr Suite 141 Oro Valley, AZ 85737.




The general course of this claim is **East to West** and it is situated in **Pinal** County, Arizona. This claim is **1500** feet in length and **600** feet in width. This claim runs from the location monument on which this location notice is posted approximately **10** feet in a **Westerly** direction to the **West** end line and **300** feet in a **Southerly** direction to the **South** end line. This claim is marked by six monuments, one at each corner and one at the center of each end line of the claim. The location monument on which this notice is posted is situated within **Section 22 Township 8S, Range 16E, Gila and Salt River Meridian, Arizona** and this claim encompasses portions of the following quarter section(s), section(s), Township(s) and Range(s): **Northwest 1/4 Section 22, Township 8S, Range 16E Gila and Salt River Base and Meridian, Pinal County, Arizona.**

The locality of this claim with reference to some natural object or permanent monument and additional information (if any) concerning its locality are as follows:

The northwest corner of this claim is 10500 feet East and 1800 feet south of the Northwest corner of Section 20 Township 8 South Range 16 East

Located, dated, and posted on the ground this 5th day of JANUARY, 2011.

Freeport-McMoRan Mineral Properties Inc (Owner)

By:  (Agent)
Geometrix, L.L.C

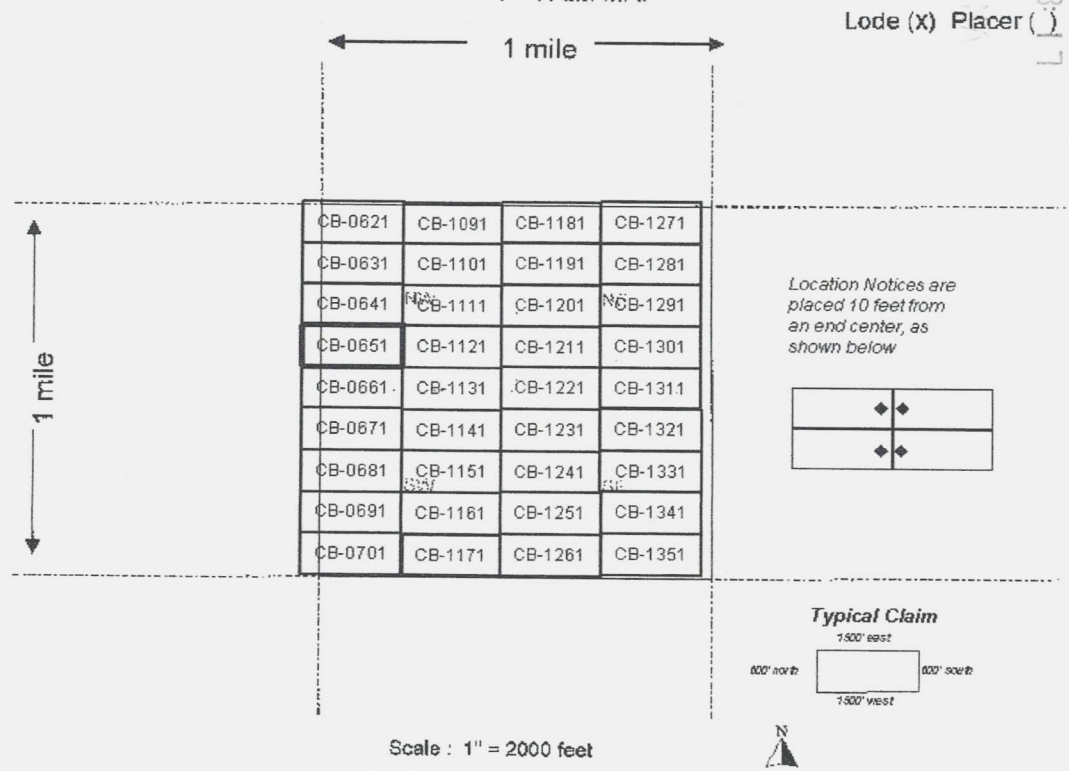
AMC 405892

RECEIVED
BLM AZ STATE OFFICE

2011 FEB 24 A 8:17

PHOENIX, ARIZONA

MINING CLAIM MAP



Lode (X) Placer ()

1. The above map depicts the **CB-0651** mining claim, which is located in the **Northwest 1/4 Section 22 Township 8S Range 16E, Gila and Salt River Base and Meridian, Pinal County, Arizona.**
2. The type of corner, end center, and location monuments used are as follows: **2" by 2" by 5' wooden posts**
3. The bearings and distances in degrees and feet between claim corners are as depicted on the map.



Return to:
Freeport-McMoRan Mineral Properties Inc
10861 N Mavinee Rd Suite 141
Oro Valley, AZ 85737


DATE/TIME: 02/07/2011 1603
FEE: \$14.00
PAGES: 2
FEE NUMBER: 2011-010772



2

LOCATION NOTICE FOR LODE MINING CLAIM

NOTICE IS HEREBY GIVEN that the **CB-0661** lode mining claim has been located by Freeport-McMoRan Mineral Properties Inc, a Delaware corporation, whose current mailing address is 10861 N Mavinee Dr Suite 141 Oro Valley, AZ 85737.



The general course of this claim is *East to West* and it is situated in *Pinal* County, Arizona. This claim is **1500** feet in length and **600** feet in width. This claim runs from the location monument on which this location notice is posted approximately **10** feet in a *Westerly* direction to the *West* end line and **300** feet in a *Southerly* direction to the *South* end line. This claim is marked by six monuments, one at each corner and one at the center of each end line of the claim. The location monument on which this notice is posted is situated within *Section 22 Township 8S, Range 16E, Gila and Salt River Meridian, Arizona* and this claim encompasses portions of the following quarter section(s), section(s), Township(s) and Range(s): *Southwest 1/4 Section 22, Township 8S, Range 16E Gila and Salt River Base and Meridian, Pinal County, Arizona.*

The locality of this claim with reference to some natural object or permanent monument and additional information (if any) concerning its locality are as follows:

The northwest corner of this claim is 10500 feet East and 2400 feet south of the Northwest corner of Section 20 Township 8 South Range 16 East

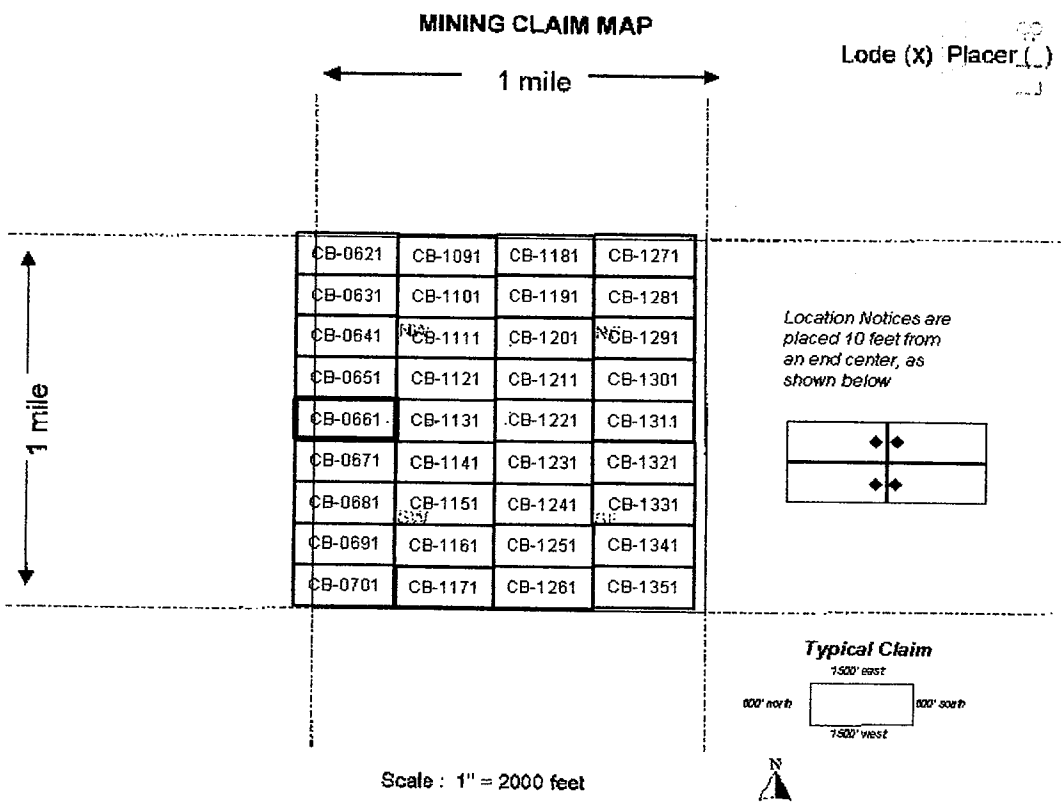
Located, dated, and posted on the ground this 5th day of JANUARY, ~~2010~~ ²⁰¹¹

Freeport-McMoRan Mineral Properties Inc (Owner)

By:  (Agent)
Geometrix, L.L.C

AMC 405893

2011 FEB 24 A 9:17
 2011 FEB 24 A 9:17
 2011 FEB 24 A 9:17



1. The above map depicts the **CB-0661** mining claim, which is located in the *Southwest 1/4 Section 22 Township 8S Range 16E, Gila and Salt River Base and Meridian, Pinal County, Arizona.*
2. The type of corner, end center, and location monuments used are as follows: *2" by 2" by 5' wooden posts*
3. The bearings and distances in degrees and feet between claim corners are as depicted on the map.



Return to:
Freeport-McMoRan Mineral Properties Inc
10861 N Mavinee Rd Suite 141
Oro Valley, AZ 85737


DATE/TIME: 02/07/2011 1603
FEE: \$14.00
PAGES: 2
FEE NUMBER: 2011-010773



2

LOCATION NOTICE FOR LODE MINING CLAIM

NOTICE IS HEREBY GIVEN that the **CB-0671** lode mining claim has been located by Freeport-McMoRan Mineral Properties Inc, a Delaware corporation, whose current mailing address is 10861 N Mavinee Dr Suite 141 Oro Valley, AZ 85737.



The general course of this claim is **East to West** and it is situated in **Pinal** County, Arizona. This claim is **1500** feet in length and **600** feet in width. This claim runs from the location monument on which this location notice is posted approximately **10** feet in a **Westerly** direction to the **West** end line and **300** feet in a **Southerly** direction to the **South** end line. This claim is marked by six monuments, one at each corner and one at the center of each end line of the claim. The location monument on which this notice is posted is situated within **Section 22 Township 8S, Range 16E, Gila and Salt River Meridian, Arizona** and this claim encompasses portions of the following quarter section(s), section(s), Township(s) and Range(s): **Southwest 1/4 Section 22, Township 8S, Range 16E Gila and Salt River Base and Meridian, Pinal County, Arizona.**

The locality of this claim with reference to some natural object or permanent monument and additional information (if any) concerning its locality are as follows:

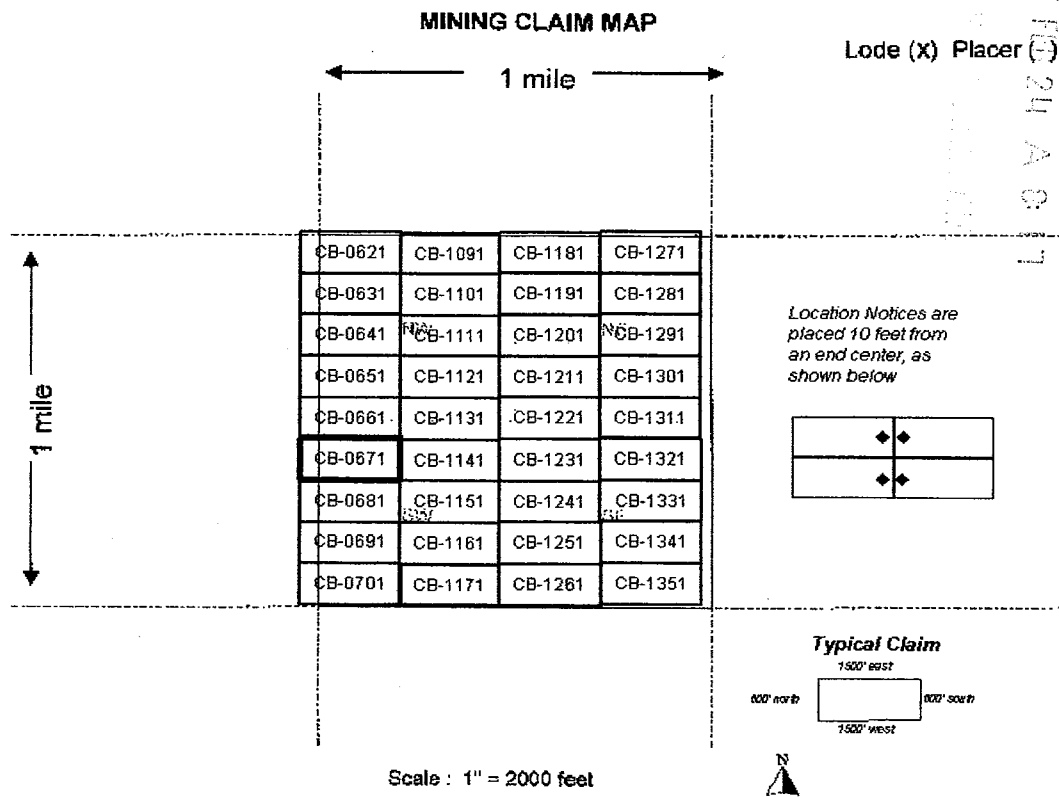
The northwest corner of this claim is 10500 feet East and 3000 feet south of the Northwest corner of Section 20 Township 8 South Range 16 East

Located, dated, and posted on the ground this 5th day of JANUARY, ~~2010~~ ²⁰¹¹.

Freeport-McMoRan Mineral Properties Inc (Owner)

By: [Signature] (Agent)
Geometrix, L.L.C

ATL 4 0 0 8 4 4



1. The above map depicts the **CB-0671** mining claim, which is located in the **Southwest 1/4 Section 22 Township 8S Range 16E, Gila and Salt River Base and Meridian, Pinal County, Arizona.**
2. The type of corner, end center, and location monuments used are as follows: **2" by 2" by 5' wooden posts**
3. The bearings and distances in degrees and feet between claim corners are as depicted on the map.

2




Return to:
Freeport-McMoRan Mineral Properties Inc
10861 N Mavinee Rd Suite 141
Oro Valley, AZ 85737

DATE/TIME: 02/07/2011 1603
FEE: \$14.00
PAGES: 2
FEE NUMBER: 2011-010774



LOCATION NOTICE FOR LODE MINING CLAIM

NOTICE IS HEREBY GIVEN that the **CB-0681** lode mining claim has been located by Freeport-McMoRan Mineral Properties Inc, a Delaware corporation, whose current mailing address is 10861 N Mavinee Dr Suite 141 Oro Valley, AZ 85737.




The general course of this claim is **East to West** and it is situated in **Pinal** County, Arizona. This claim is **1500** feet in length and **600** feet in width. This claim runs from the location monument on which this location notice is posted approximately **10** feet in a **Westerly** direction to the **West** end line and **300** feet in a **Southerly** direction to the **South** end line. This claim is marked by six monuments, one at each corner and one at the center of each end line of the claim. The location monument on which this notice is posted is situated within **Section 22 Township 8S, Range 16E, Gila and Salt River Meridian, Arizona** and this claim encompasses portions of the following quarter section(s), section(s), Township(s) and Range(s): **Southwest 1/4 Section 22, Township 8S, Range 16E Gila and Salt River Base and Meridian, Pinal County, Arizona.**

The locality of this claim with reference to some natural object or permanent monument and additional information (if any) concerning its locality are as follows:

The northwest corner of this claim is 10500 feet East and 3600 feet south of the Northwest corner of Section 20 Township 8 South Range 16 East

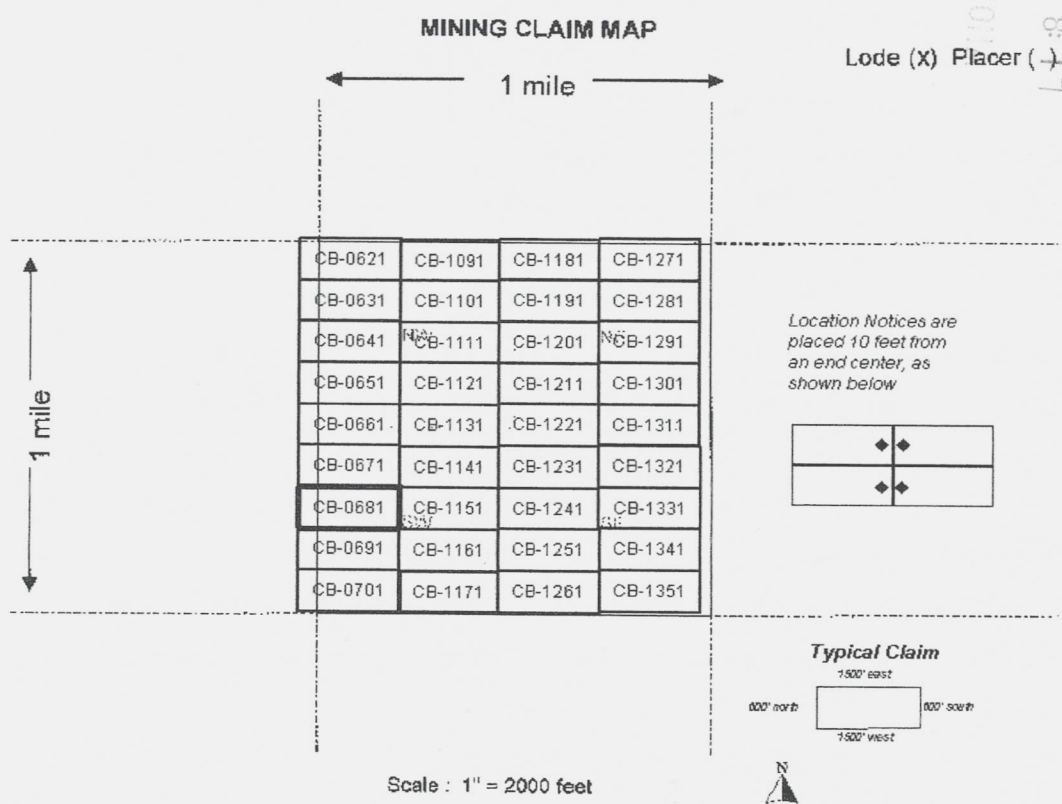
Located, dated, and posted on the ground this 5th day of JANUARY, ~~2010~~ ²⁰¹¹.

Freeport-McMoRan Mineral Properties Inc (Owner)

By:  (Agent)
Geometrix, L.L.C

AMC 405895

RECEIVED
 D.L.M. AZ STATE OFFICE
 2011 FEB 24 A 8:17
 PHOENIX, ARIZONA



1. The above map depicts the **CB-0681** mining claim, which is located in the **Southwest 1/4 Section 22 Township 8S Range 16E, Gila and Salt River Base and Meridian, Pinal County, Arizona.**
2. The type of corner, end center, and location monuments used are as follows: **2" by 2" by 5' wooden posts**
3. The bearings and distances in degrees and feet between claim corners are as depicted on the map.



Return to:
Freeport-McMoRan Mineral Properties Inc
10861 N Mavinee Rd Suite 141
Oro Valley, AZ 85737


DATE/TIME: 02/07/2011 1603
FEE: \$14.00
PAGES: 2
FEE NUMBER: 2011-010775



2

LOCATION NOTICE FOR LODE MINING CLAIM

NOTICE IS HEREBY GIVEN that the **CB-0691** lode mining claim has been located by Freeport-McMoRan Mineral Properties Inc, a Delaware corporation, whose current mailing address is 10861 N Mavinee Dr Suite 141 Oro Valley, AZ 85737.



The general course of this claim is **East to West** and it is situated in **Pinal** County, Arizona. This claim is **1500** feet in length and **600** feet in width. This claim runs from the location monument on which this location notice is posted approximately **10** feet in a **Westerly** direction to the **West** end line and **300** feet in a **Southerly** direction to the **South** end line. This claim is marked by six monuments, one at each corner and one at the center of each end line of the claim. The location monument on which this notice is posted is situated within **Section 22 Township 8S, Range 16E, Gila and Salt River Meridian, Arizona** and this claim encompasses portions of the following quarter section(s), section(s), Township(s) and Range(s): **Southwest 1/4 Section 22, Township 8S, Range 16E Gila and Salt River Base and Meridian, Pinal County, Arizona.**

The locality of this claim with reference to some natural object or permanent monument and additional information (if any) concerning its locality are as follows:

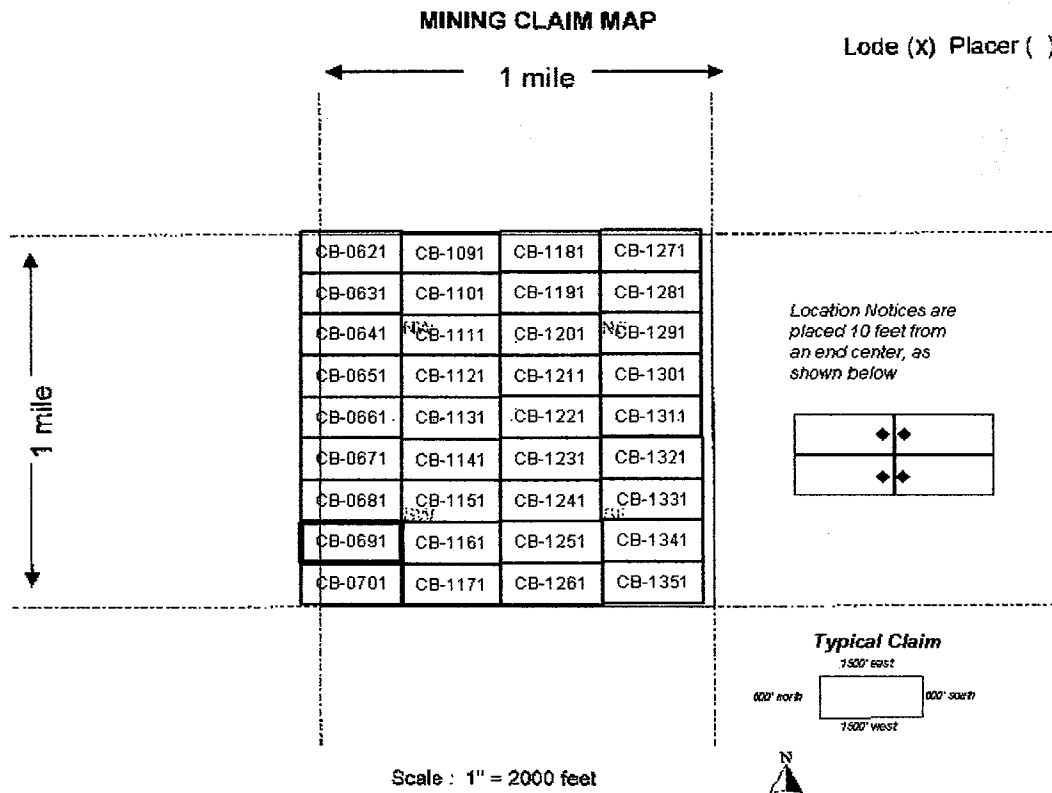
The northwest corner of this claim is 10500 feet East and 4200 feet south of the Northwest corner of Section 20 Township 8 South Range 16 East

Located, dated, and posted on the ground this 5th day of JANUARY, ~~2010~~ ²⁰¹¹.

Freeport-McMoRan Mineral Properties Inc (Owner)

By: [Signature] (Agent)
Geometrix, L.L.C

AMC 40589b



1. The above map depicts the **CB-0691** mining claim, which is located in the **Southwest 1/4 Section 22 Township 8S Range 16E, Gila and Salt River Base and Meridian, Pinal County, Arizona.**
2. The type of corner, end center, and location monuments used are as follows: **2" by 2" by 5' wooden posts**
3. The bearings and distances in degrees and feet between claim corners are as depicted on the map.



Return to:
Freeport-McMoRan Mineral Properties Inc
10861 N Mavinee Rd Suite 141
Oro Valley, AZ 85737


DATE/TIME: 02/07/2011 1603
FEE: \$14.00
PAGES: 2
FEE NUMBER: 2011-010776



2

LOCATION NOTICE FOR LODE MINING CLAIM

NOTICE IS HEREBY GIVEN that the **CB-0701** lode mining claim has been located by Freeport-McMoRan Mineral Properties Inc, a Delaware corporation, whose current mailing address is 10861 N Mavinee Dr Suite 141 Oro Valley, AZ 85737.



The general course of this claim is **East to West** and it is situated in **Pinal** County, Arizona. This claim is **1500** feet in length and **600** feet in width. This claim runs from the location monument on which this location notice is posted approximately **10** feet in a **Westerly** direction to the **West** end line and **300** feet in a **Southerly** direction to the **South** end line. This claim is marked by six monuments, one at each corner and one at the center of each end line of the claim. The location monument on which this notice is posted is situated within **Section 22 Township 8S, Range 16E, Gila and Salt River Meridian, Arizona** and this claim encompasses portions of the following quarter section(s), section(s), Township(s) and Range(s): **Southwest 1/4 Section 22, Township 8S, Range 16E Gila and Salt River Base and Meridian, Pinal County, Arizona.**

The locality of this claim with reference to some natural object or permanent monument and additional information (if any) concerning its locality are as follows:

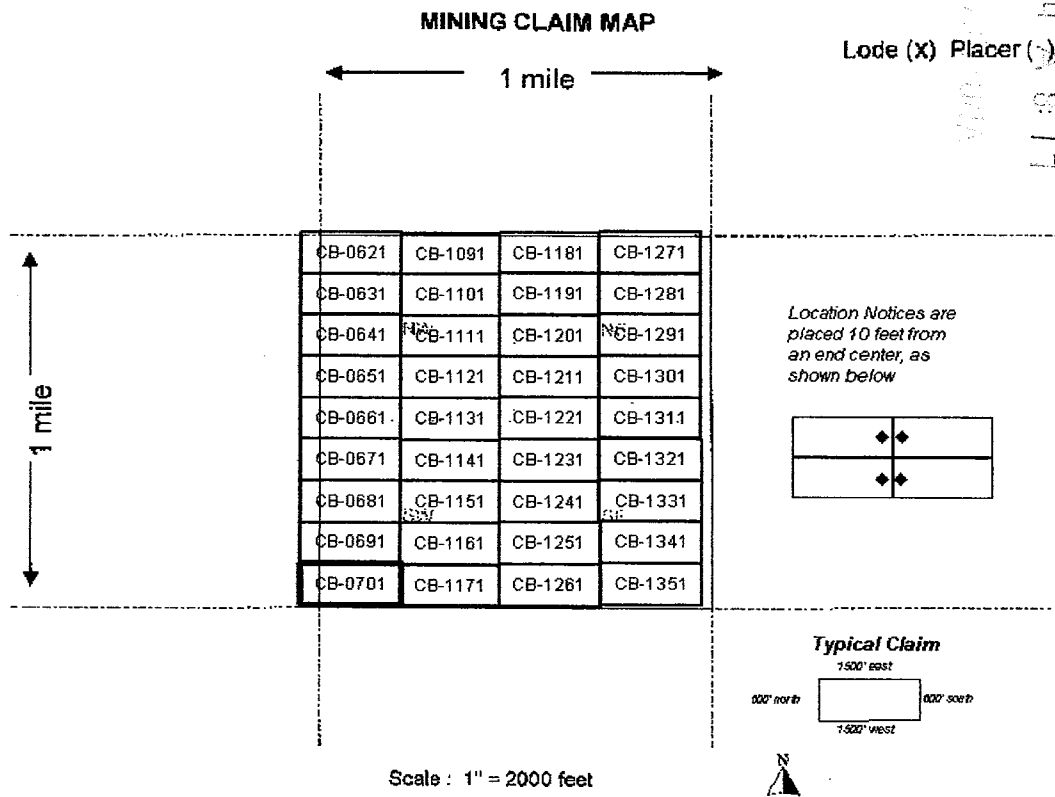
The northwest corner of this claim is 10500 feet East and 4800 feet south of the Northwest corner of Section 20 Township 8 South Range 16 East

Located, dated, and posted on the ground this 14th day of JANUARY, ²⁰¹¹~~2010~~.

Freeport-McMoRan Mineral Properties Inc (Owner)

By: [Signature] (Agent)
Geometrix, L.L.C

AMC 405897



1. The above map depicts the **CB-0701** mining claim, which is located in the **Southwest 1/4 Section 22 Township 8S Range 16E, Gila and Salt River Base and Meridian, Pinal County, Arizona.**

2. The type of corner, end center, and location monuments used are as follows: **2" by 2" by 5' wooden posts**

3. The bearings and distances in degrees and feet between claim corners are as depicted on the map.



Return to:
Freeport-McMoRan Mineral Properties Inc
10861 N Mavinee Rd Suite 141
Oro Valley, AZ 85737


DATE/TIME: 02/07/2011 1603
FEE: \$14.00
PAGES: 2
FEE NUMBER: 2011-010777



2

LOCATION NOTICE FOR LODE MINING CLAIM

NOTICE IS HEREBY GIVEN that the **CB-0711** lode mining claim has been located by Freeport-McMoRan Mineral Properties Inc, a Delaware corporation, whose current mailing address is 10861 N Mavinee Dr Suite 141 Oro Valley, AZ 85737.



The general course of this claim is *East to West* and it is situated in *Pinal* County, Arizona. This claim is **1500** feet in length and **600** feet in width. This claim runs from the location monument on which this location notice is posted approximately **10** feet in a *Easterly* direction to the *East* end line and **300** feet in a *Southerly* direction to the *South* end line. This claim is marked by six monuments, one at each corner and one at the center of each end line of the claim. The location monument on which this notice is posted is situated within *Section 21 Township 8S, Range 16E, Gila and Salt River Meridian, Arizona* and this claim encompasses portions of the following quarter section(s), section(s), Township(s) and Range(s): *Northwest 1/4 Section 21, Township 8S, Range 16E Gila and Salt River Base and Meridian, Pinal County, Arizona.*

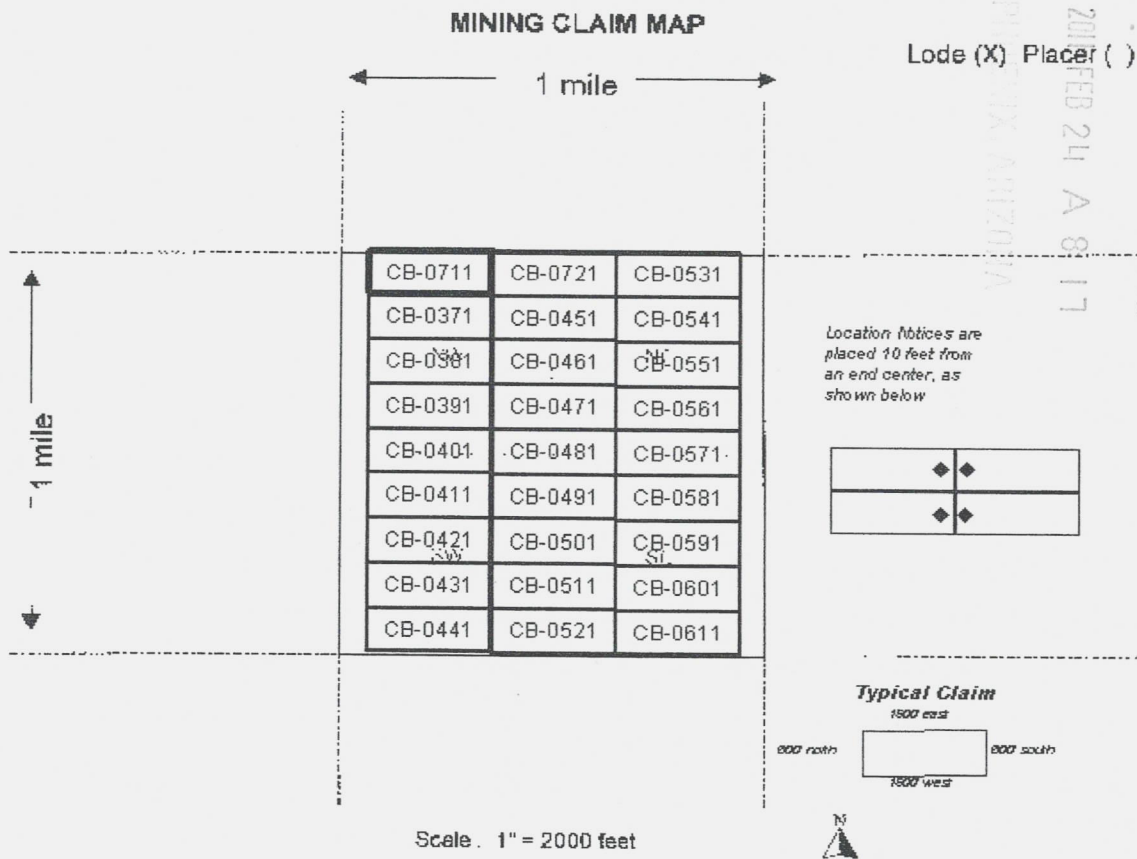
The locality of this claim with reference to some natural object or permanent monument and additional information (if any) concerning its locality are as follows:

The northeast corner of this claim is 6000 feet East of the Northeast corner of Section 20 Township 8 South Range 16 East

Located, dated, and posted on the ground this 4th day of JANUARY, 2011, 2010.
Freeport-McMoRan Mineral Properties Inc (Owner)

By: [Signature] (Agent)
Geometrix, L.L.C

AMC 405898



RECEIVED
 DLM AZ STATE OFFICE
 2011 FEB 24 A 8:17
 PINAL COUNTY ARIZONA

1. The above map depicts the **CB-0711** mining claim, which is located in the **Northwest 1/4 Section 21 Township 8S Range 16E, Gila and Salt River Base and Meridian, Pinal County, Arizona.**
2. The type of corner, end center, and location monuments used are as follows: **2" by 2" by 5' wooden posts**
3. The bearings and distances in degrees and feet between claim corners are as depicted on the map.



Return to:
Freeport-McMoRan Mineral Properties Inc
10861 N Mavinee Rd Suite 141
Oro Valley, AZ 85737


DATE/TIME: 02/07/2011 1603
FEE: \$14.00
PAGES: 2
FEE NUMBER: 2011-010778



2

LOCATION NOTICE FOR LODE MINING CLAIM

NOTICE IS HEREBY GIVEN that the **CB-0721** lode mining claim has been located by Freeport-McMoRan Mineral Properties Inc, a Delaware corporation, whose current mailing address is 10861 N Mavinee Dr Suite 141 Oro Valley, AZ 85737.



The general course of this claim is **East to West** and it is situated in **Pinal** County, Arizona. This claim is **1500** feet in length and **600** feet in width. This claim runs from the location monument on which this location notice is posted approximately **10** feet in a **Westerly** direction to the **West** end line and **300** feet in a **Southerly** direction to the **South** end line. This claim is marked by six monuments, one at each corner and one at the center of each end line of the claim. The location monument on which this notice is posted is situated within **Section 21 Township 8S, Range 16E, Gila and Salt River Meridian, Arizona** and this claim encompasses portions of the following quarter section(s), section(s), Township(s) and Range(s): **Northwest & Northeast 1/4 Section 21, Township 8S, Range 16E Gila and Salt River Base and Meridian, Pinal County, Arizona.**

The locality of this claim with reference to some natural object or permanent monument and additional information (if any) concerning its locality are as follows:

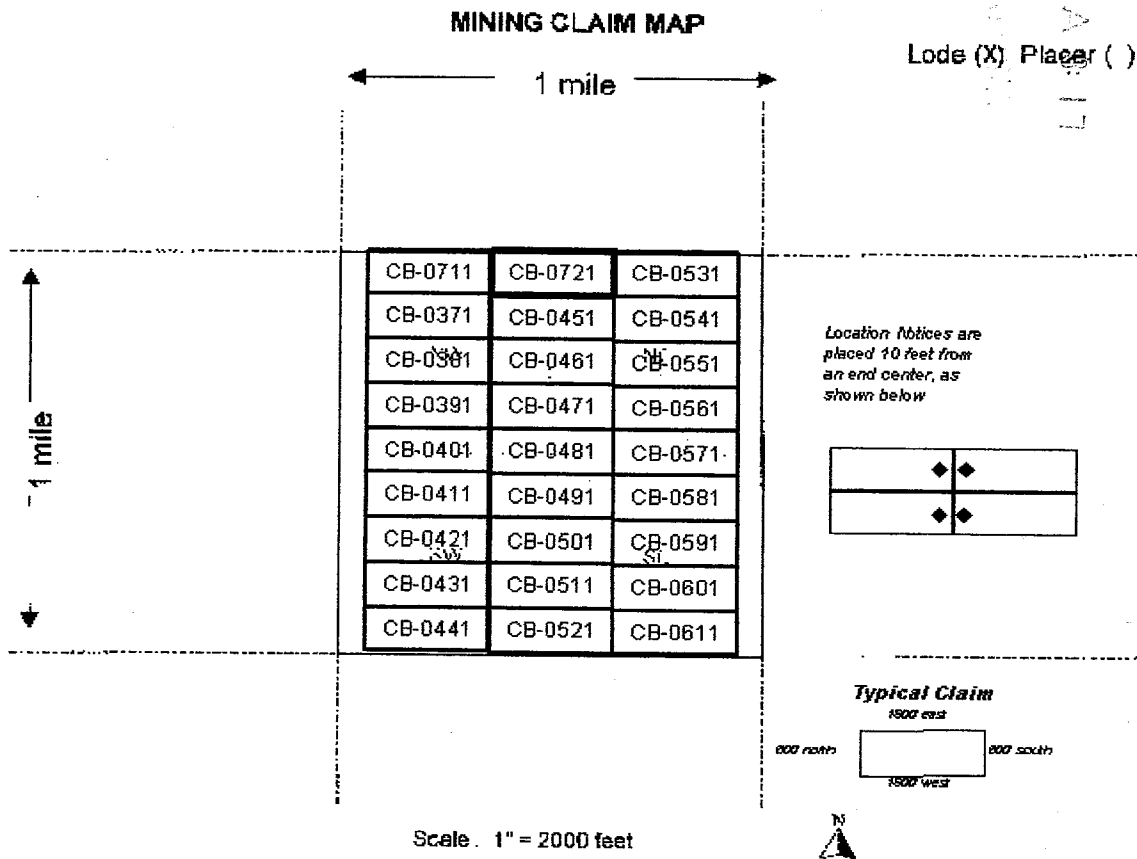
The northeast corner of this claim is 7500 feet East of the Northeast corner of Section 20 Township 8 South Range 16 East

Located, dated, and posted on the ground this 4th day of JANUARY, 2011.

Freeport-McMoRan Mineral Properties Inc (Owner)

By:  (Agent)
Geometrix, L.L.C

AMC 405899



1. The above map depicts the **CB-0721** mining claim, which is located in the **Northwest & Northeast 1/4 Section 21 Township 8S Range 16E, Gila and Salt River Base and Meridian, Pinal County, Arizona.**
2. The type of corner, end center, and location monuments used are as follows: **2" by 2" by 5' wooden posts**
3. The bearings and distances in degrees and feet between claim corners are as depicted on the map.



Return to:
Freeport-McMoRan Mineral Properties Inc
10861 N Mavinee Rd Suite 141
Oro Valley, AZ 85737


DATE/TIME: 02/07/2011 1603
FEE: \$14.00
PAGES: 2
FEE NUMBER: 2011-010779



2

LOCATION NOTICE FOR LODE MINING CLAIM

NOTICE IS HEREBY GIVEN that the **CB-0731** lode mining claim has been located by Freeport-McMoRan Mineral Properties Inc, a Delaware corporation, whose current mailing address is 10861 N Mavinee Dr Suite 141 Oro Valley, AZ 85737.




The general course of this claim is **East to West** and it is situated in **Pinal** County, Arizona. This claim is **1500** feet in length and **600** feet in width. This claim runs from the location monument on which this location notice is posted approximately **10** feet in a **Easterly** direction to the **East** end line and **300** feet in a **Southerly** direction to the **South** end line. This claim is marked by six monuments, one at each corner and one at the center of each end line of the claim. The location monument on which this notice is posted is situated within **Section 17 Township 8S, Range 16E, Gila and Salt River Meridian, Arizona** and this claim encompasses portions of the following quarter section(s), section(s), Township(s) and Range(s): **Northeast 1/4 Section 17, Township 8S, Range 16E Gila and Salt River Base and Meridian, Pinal County, Arizona.**

The locality of this claim with reference to some natural object or permanent monument and additional information (if any) concerning its locality are as follows:

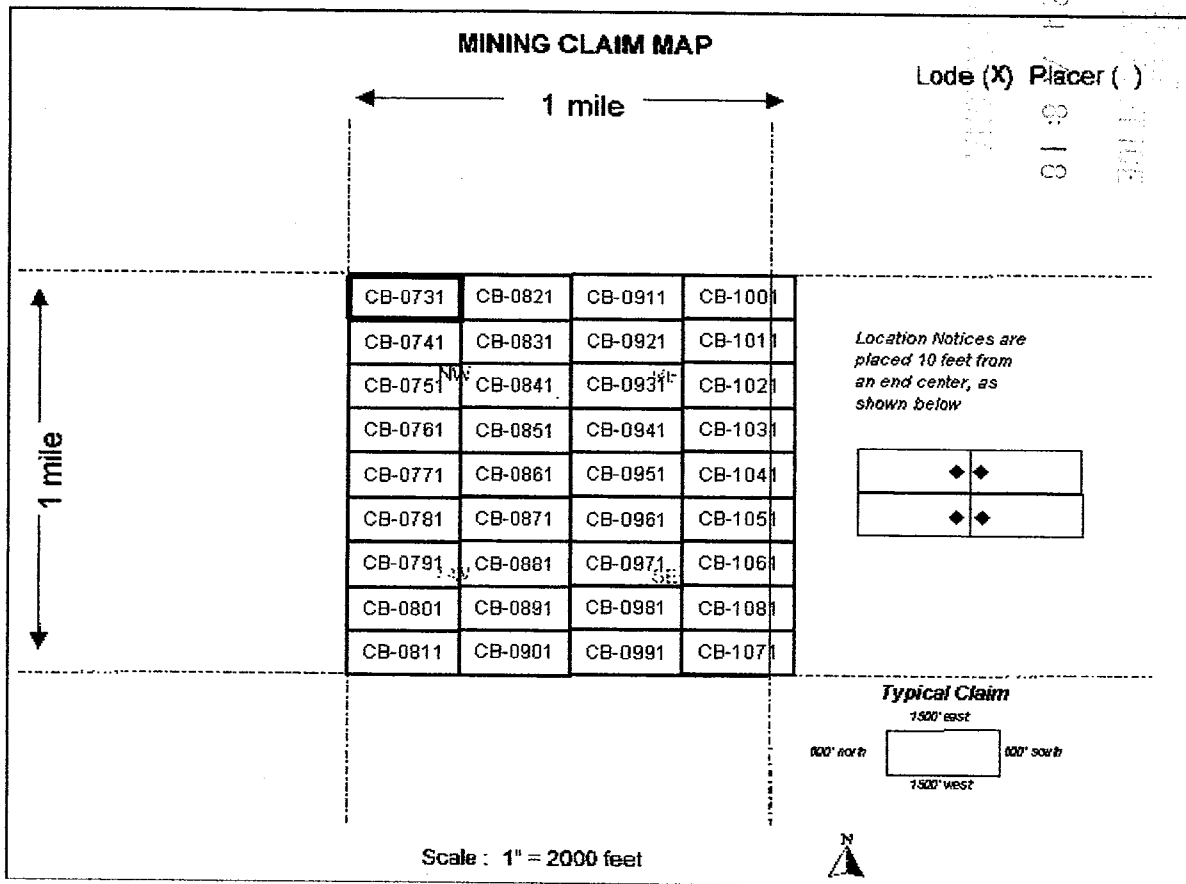
The northeast corner of this claim is on the Northeast corner of Section 17 Township 8 South Range 16 East

Located, dated, and posted on the ground this 10th day of DECEMBER, 2010.

Freeport-McMoRan Mineral Properties Inc (Owner)

By:  (Agent)
Geometrix, L.L.C

AMC 405900



1. The above map depicts the **CB-0731** mining claim, which is located in the *Northeast 1/4 Section 17 Township 8S Range 16E, Gila and Salt River Base and Meridian, Pinal County, Arizona.*
2. The type of corner, end center, and location monuments used are as follows: *2" by 2" by 5' wooden posts*
3. The bearings and distances in degrees and feet between claim corners are as depicted on the map.



Return to:
Freeport-McMoRan Mineral Properties Inc
10861 N Mavinee Rd Suite 141
Oro Valley, AZ 85737


DATE/TIME: 02/07/2011 1603
FEE: \$14.00
PAGES: 2
FEE NUMBER: 2011-010780



2

LOCATION NOTICE FOR LODE MINING CLAIM

NOTICE IS HEREBY GIVEN that the **CB-0741** lode mining claim has been located by Freeport-McMoRan Mineral Properties Inc, a Delaware corporation, whose current mailing address is 10861 N Mavinee Dr Suite 141 Oro Valley, AZ 85737.



The general course of this claim is **East to West** and it is situated in **Pinal** County, Arizona. This claim is **1500** feet in length and **600** feet in width. This claim runs from the location monument on which this location notice is posted approximately **10** feet in a **Easterly** direction to the **East** end line and **300** feet in a **Southerly** direction to the **South** end line. This claim is marked by six monuments, one at each corner and one at the center of each end line of the claim. The location monument on which this notice is posted is situated within **Section 17 Township 8S, Range 16E, Gila and Salt River Meridian, Arizona** and this claim encompasses portions of the following quarter section(s), section(s), Township(s) and Range(s): **Northeast 1/4 Section 17, Township 8S, Range 16E Gila and Salt River Base and Meridian, Pinal County, Arizona.**

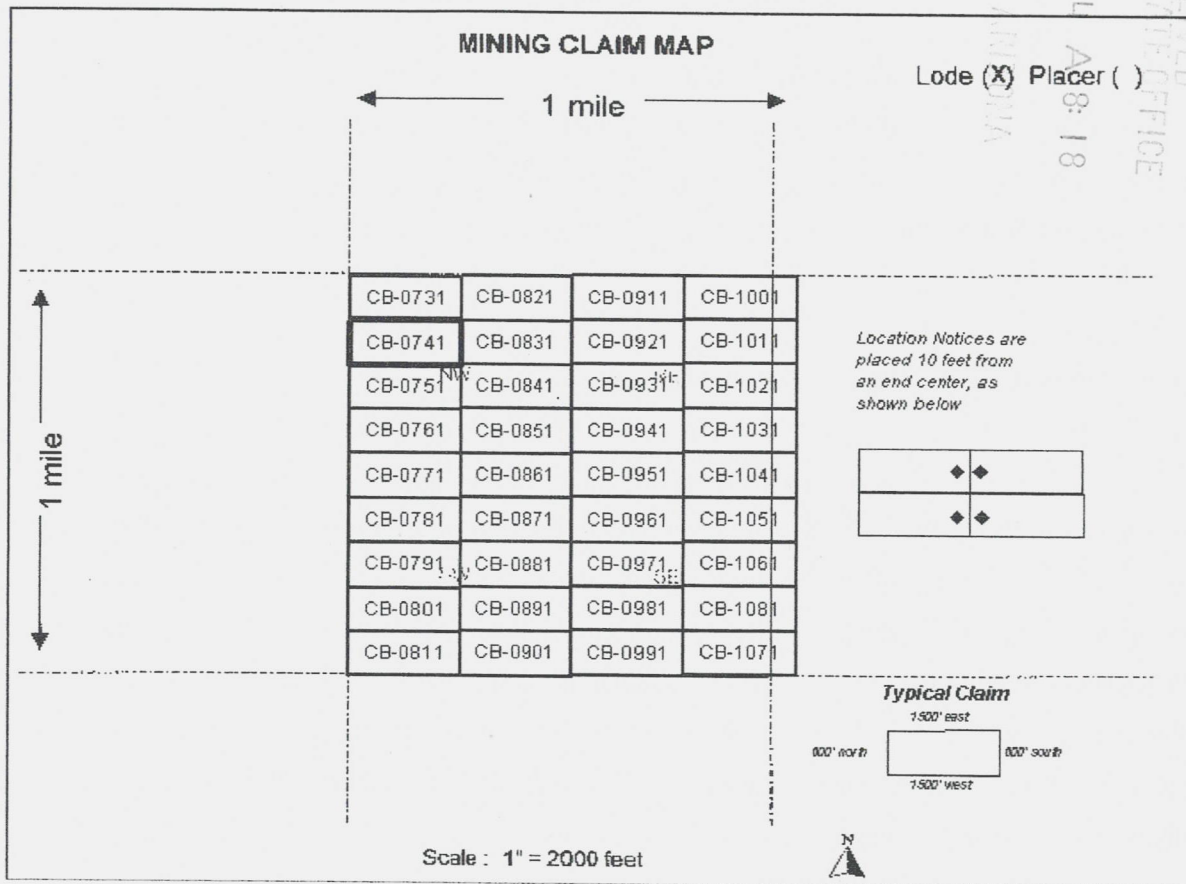
The locality of this claim with reference to some natural object or permanent monument and additional information (if any) concerning its locality are as follows:

The northeast corner of this claim is 600 feet south of the Northeast corner of Section 17 Township 8 South Range 16 East

Located, dated, and posted on the ground this 10th day of DECEMBER, 2010.
Freeport-McMoRan Mineral Properties Inc (Owner)

By: (Agent)
Geometrix, L.L.C

AMC 405901



1. The above map depicts the **CB-0741** mining claim, which is located in the **Northeast 1/4 Section 17 Township 8S Range 16E, Gila and Salt River Base and Meridian, Pinal County, Arizona.**
2. The type of corner, end center, and location monuments used are as follows: **2" by 2" by 5' wooden posts**
3. The bearings and distances in degrees and feet between claim corners are as depicted on the map.

*Map shows NW 1/4
Texted says NE 1/4*



Return to:
Freeport-McMoRan Mineral Properties Inc
10861 N Mavinee Rd Suite 141
Oro Valley, AZ 85737

DATE/TIME: 02/07/2011 1603
FEE: \$14.00
PAGES: 2
FEE NUMBER: 2011-010781



2

LOCATION NOTICE FOR LODE MINING CLAIM

NOTICE IS HEREBY GIVEN that the **CB-0751** lode mining claim has been located by Freeport-McMoRan Mineral Properties Inc, a Delaware corporation, whose current mailing address is 10861 N Mavinee Dr Suite 141 Oro Valley, AZ 85737.

BLM
Date
Stamp

RECEIVED
FEB 7 2011 10:18 AM
PINAL COUNTY RECORDER

The general course of this claim is **East to West** and it is situated in **Pinal** County, Arizona. This claim is **1500** feet in length and **600** feet in width. This claim runs from the location monument on which this location notice is posted approximately **10** feet in a **Easterly** direction to the **East** end line and **300** feet in a **Southerly** direction to the **South** end line. This claim is marked by six monuments, one at each corner and one at the center of each end line of the claim. The location monument on which this notice is posted is situated within **Section 17 Township 8S, Range 16E, Gila and Salt River Meridian, Arizona** and this claim encompasses portions of the following quarter section(s), section(s), Township(s) and Range(s): **Northeast 1/4 Section 17, Township 8S, Range 16E Gila and Salt River Base and Meridian, Pinal County, Arizona.**

The locality of this claim with reference to some natural object or permanent monument and additional information (if any) concerning its locality are as follows:

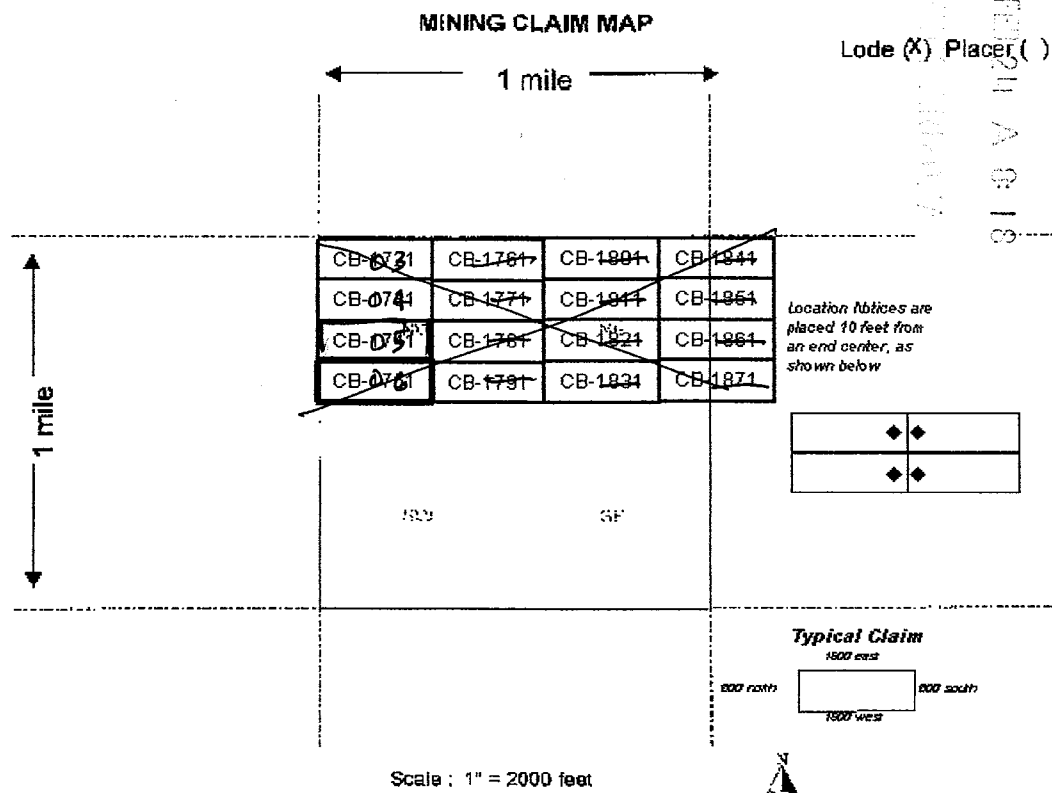
The northeast corner of this claim is 1200 feet south of the Northeast corner of Section 17 Township 8 South Range 16 East

Located, dated, and posted on the ground this 10th day of DECEMBER, 2010.

Freeport-McMoRan Mineral Properties Inc (Owner)

By [Signature] (Agent)
Geometrix, L.L.C

AMC 405902



1. The above map depicts the **CB-0751** mining claim, which is located in the *Northeast 1/4 Section 17 Township 8S Range 16E, Gila and Salt River Base and Meridian, Pinal County, Arizona.*
2. The type of corner, end center, and location monuments used are as follows: **2" by 2" by 5' wooden posts**
3. The bearings and distances in degrees and feet between claim corners are as depicted on the map.

2




Return to:
Freeport-McMoRan Mineral Properties Inc
10861 N Mavinee Rd Suite 141
Oro Valley, AZ 85737

DATE/TIME: 02/07/2011 1603
FEE: \$14.00
PAGES: 2
FEE NUMBER: 2011-010782



LOCATION NOTICE FOR LODE MINING CLAIM

NOTICE IS HEREBY GIVEN that the **CB-0761** lode mining claim has been located by Freeport-McMoRan Mineral Properties Inc, a Delaware corporation, whose current mailing address is 10861 N Mavinee Dr Suite 141 Oro Valley, AZ 85737.



The general course of this claim is **East to West** and it is situated in **Pinal** County, Arizona. This claim is **1500** feet in length and **600** feet in width. This claim runs from the location monument on which this location notice is posted approximately **10** feet in a **Easterly** direction to the **East** end line and **300** feet in a **Southerly** direction to the **South** end line. This claim is marked by six monuments, one at each corner and one at the center of each end line of the claim. The location monument on which this notice is posted is situated within **Section 17 Township 8S, Range 16E, Gila and Salt River Meridian, Arizona** and this claim encompasses portions of the following quarter section(s), section(s), Township(s) and Range(s): **Northeast 1/4 Section 17, Township 8S, Range 16E Gila and Salt River Base and Meridian, Pinal County, Arizona.**

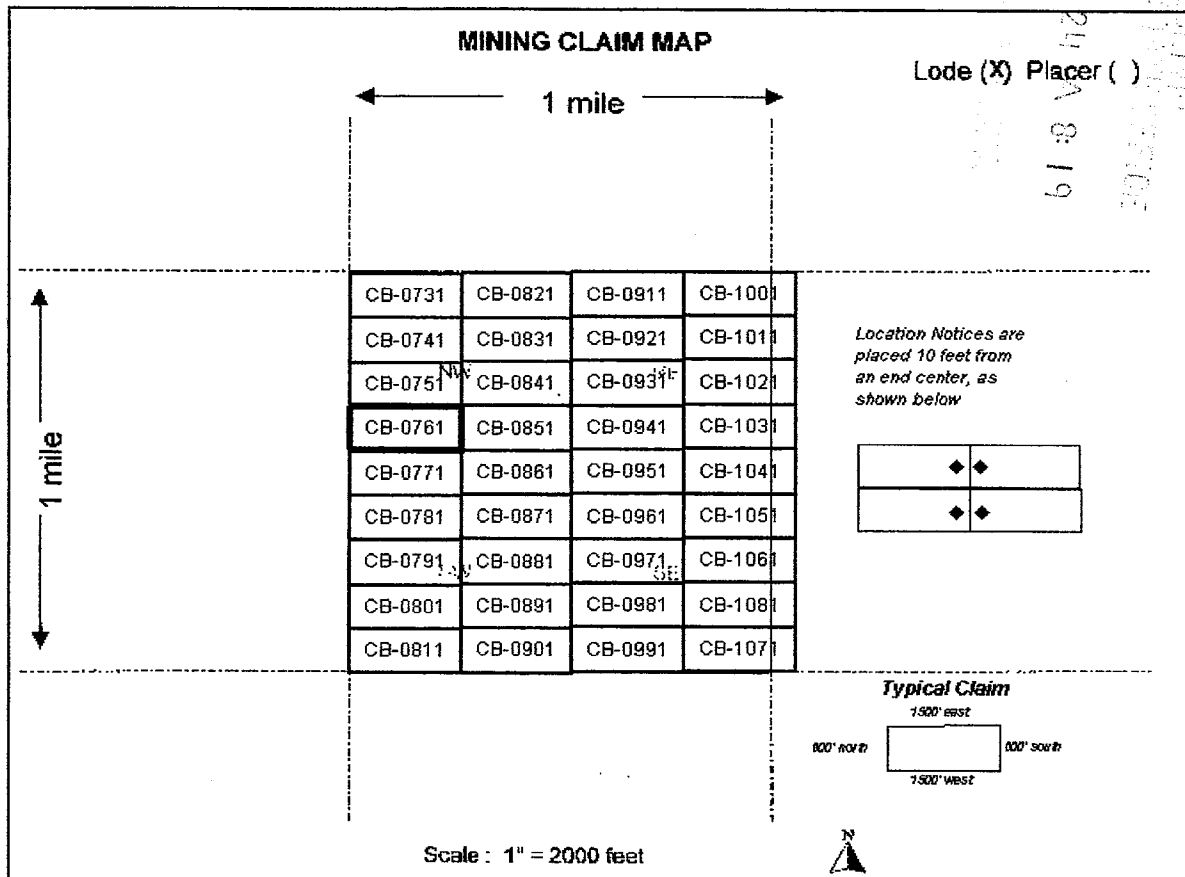
The locality of this claim with reference to some natural object or permanent monument and additional information (if any) concerning its locality are as follows:

The northeast corner of this claim is 1800 feet south of the Northeast corner of Section 17 Township 8 South Range 16 East

Located, dated, and posted on the ground this 10th day of DECEMBER, 2010.
Freeport-McMoRan Mineral Properties Inc (Owner)

By: (Agent)
Geometrix, L.L.C

AMC 405903



1. The above map depicts the **CB-0761** mining claim, which is located in the **Northeast 1/4 Section 17 Township 8S Range 16E, Gila and Salt River Base and Meridian, Pinal County, Arizona.**
2. The type of corner, end center, and location monuments used are as follows: **2" by 2" by 5' wooden posts**
3. The bearings and distances in degrees and feet between claim corners are as depicted on the map.



Return to:
Freeport-McMoRan Mineral Properties Inc
10861 N Mavinee Rd Suite 141
Oro Valley, AZ 85737

DATE/TIME: 02/07/2011 1603
FEE: \$14.00
PAGES: 2
FEE NUMBER: 2011-010783




2

LOCATION NOTICE FOR LODE MINING CLAIM

NOTICE IS HEREBY GIVEN that the **CB-0771** lode mining claim has been located by Freeport-McMoRan Mineral Properties Inc, a Delaware corporation, whose current mailing address is 10861 N Mavinee Dr Suite 141 Oro Valley, AZ 85737.

BLM
Date
Stamp



The general course of this claim is *East to West* and it is situated in *Pinal* County, Arizona. This claim is **1500** feet in length and **600** feet in width. This claim runs from the location monument on which this location notice is posted approximately **10** feet in a *Easterly* direction to the *East* end line and **300** feet in a *Southerly* direction to the *South* end line. This claim is marked by six monuments, one at each corner and one at the center of each end line of the claim. The location monument on which this notice is posted is situated within *Section 17 Township 8S, Range 16E, Gila and Salt River Meridian, Arizona* and this claim encompasses portions of the following quarter section(s), section(s), Township(s) and Range(s): *Northeast 1/4 & Southeast 1/4 Section 17, Township 8S, Range 16E Gila and Salt River Base and Meridian, Pinal County, Arizona.*

The locality of this claim with reference to some natural object or permanent monument and additional information (if any) concerning its locality are as follows:

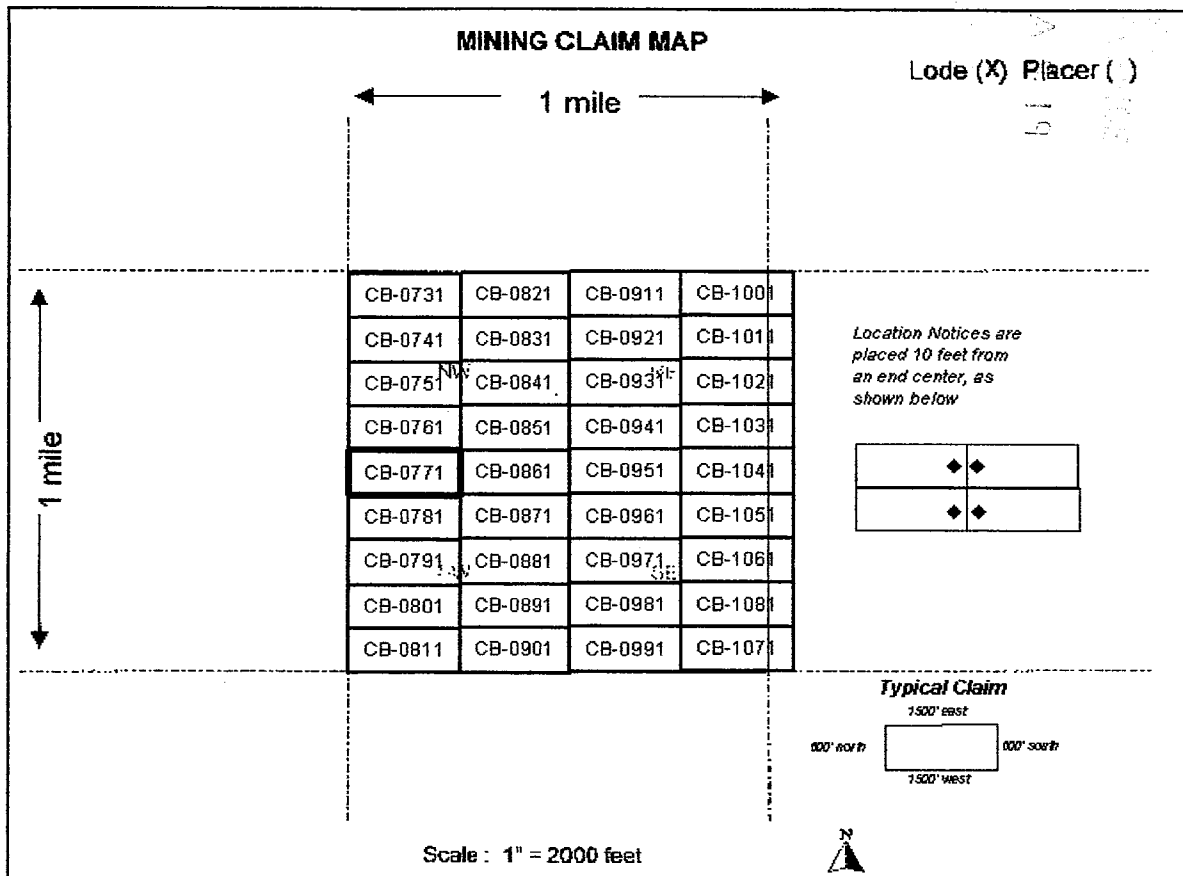
The northeast corner of this claim is 2400 feet south of the Northeast corner of Section 17 Township 8 South Range 16 East

Located, dated, and posted on the ground this 10th day of DECEMBER 2010.

Freeport-McMoRan Mineral Properties Inc (Owner)

By:  (Agent)
Geometrix, L.L.C

AMC 405904



1. The above map depicts the **CB-0771** mining claim, which is located in the *Northeast 1/4 & Southeast 1/4 Section 17 Township 8S Range 16E, Gila and Salt River Base and Meridian, Pinal County, Arizona.*
2. The type of corner, end center, and location monuments used are as follows: **2" by 2" by 5' wooden posts**
3. The bearings and distances in degrees and feet between claim corners are as depicted on the map.



DATE/TIME: 02/07/2011 1603
FEE: \$14.00
PAGES: 2
FEE NUMBER: 2011-010784




2

Return to:
Freeport-McMoRan Mineral Properties Inc
10861 N Mavinee Rd Suite 141
Oro Valley, AZ 85737

LOCATION NOTICE FOR LODE MINING CLAIM

NOTICE IS HEREBY GIVEN that the **CB-0781** lode mining claim has been located by Freeport-McMoRan Mineral Properties Inc, a Delaware corporation, whose current mailing address is 10861 N Mavinee Dr Suite 141 Oro Valley, AZ 85737.



The general course of this claim is *East to West* and it is situated in *Pinal* County, Arizona. This claim is **1500** feet in length and **600** feet in width. This claim runs from the location monument on which this location notice is posted approximately **10** feet in a *Easterly* direction to the *East* end line and **300** feet in a *Southerly* direction to the *South* end line. This claim is marked by six monuments, one at each corner and one at the center of each end line of the claim. The location monument on which this notice is posted is situated within *Section 17 Township 8S, Range 16E, Gila and Salt River Meridian, Arizona* and this claim encompasses portions of the following quarter section(s), section(s), Township(s) and Range(s): *Southeast 1/4 Section 17, Township 8S, Range 16E Gila and Salt River Base and Meridian, Pinal County, Arizona.*

The locality of this claim with reference to some natural object or permanent monument and additional information (if any) concerning its locality are as follows:

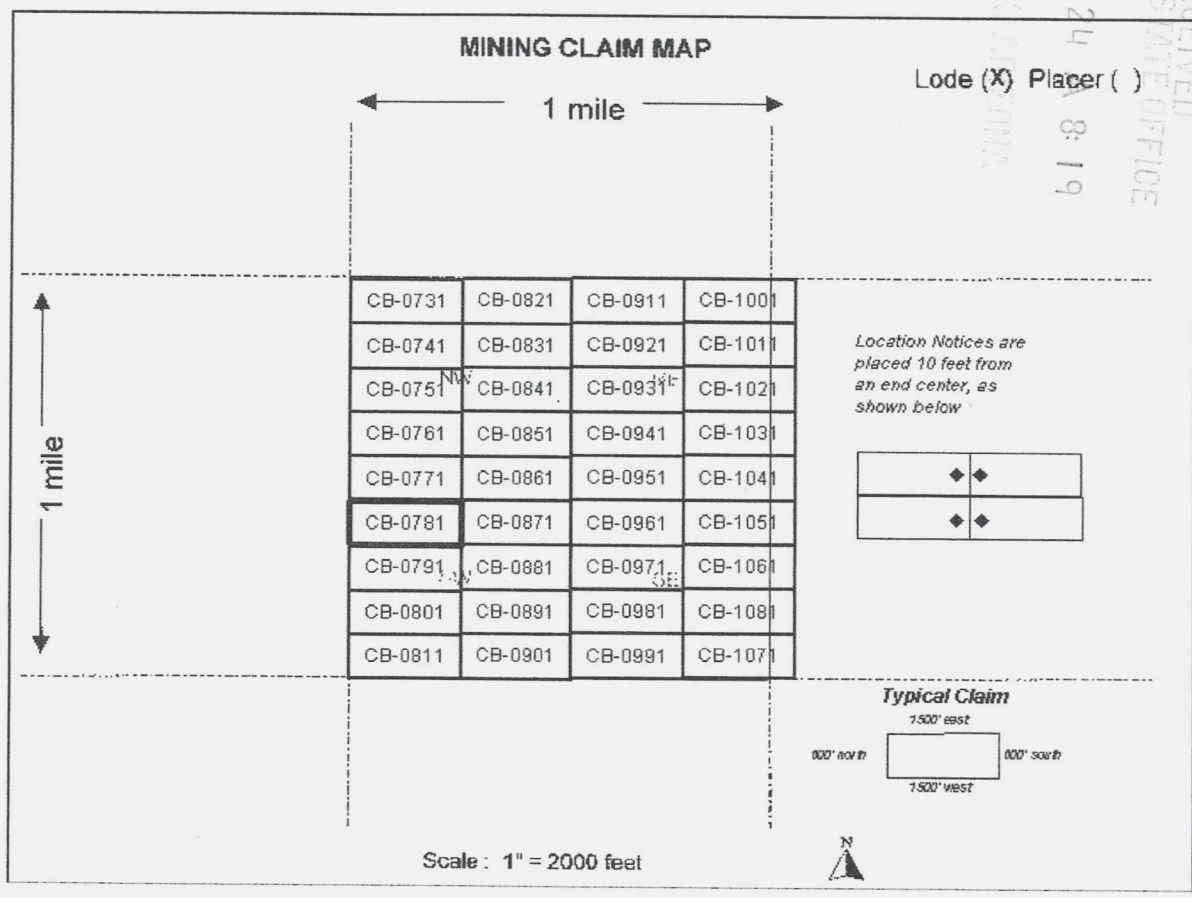
The northeast corner of this claim is 3000 feet south of the Northeast corner of Section 17 Township 8 South Range 16 East

Located, dated, and posted on the ground this 10th day of DECEMBER, 2010.
Freeport-McMoRan Mineral Properties Inc (Owner)

By: [Signature] (Agent)
Geometrix, L.L.C

AMC 405905

RECEIVED
 BLM AZ STATE OFFICE
 2011 FEB 24 8:19
 PINAL COUNTY ARIZONA



1. The above map depicts the **CB-0781** mining claim, which is located in the **Southeast 1/4 Section 17 Township 8S Range 16E, Gila and Salt River Base and Meridian, Pinal County, Arizona.**
2. The type of corner, end center, and location monuments used are as follows: **2" by 2" by 5' wooden posts**
3. The bearings and distances in degrees and feet between claim corners are as depicted on the map.



DATE/TIME: 02/07/2011 1603
FEE: \$14.00
PAGES: 2
FEE NUMBER: 2011-010785




Return to:
Freeport-McMoRan Mineral Properties Inc
10861 N Mavinee Rd Suite 141
Oro Valley, AZ 85737

2

LOCATION NOTICE FOR LODE MINING CLAIM

NOTICE IS HEREBY GIVEN that the **CB-0791** lode mining claim has been located by Freeport-McMoRan Mineral Properties Inc, a Delaware corporation, whose current mailing address is 10861 N Mavinee Dr Suite 141 Oro Valley, AZ 85737.




The general course of this claim is **East to West** and it is situated in **Pinal** County, Arizona. This claim is **1500** feet in length and **600** feet in width. This claim runs from the location monument on which this location notice is posted approximately **10** feet in a **Easterly** direction to the **East** end line and **300** feet in a **Southerly** direction to the **South** end line. This claim is marked by six monuments, one at each corner and one at the center of each end line of the claim. The location monument on which this notice is posted is situated within **Section 17 Township 8S, Range 16E, Gila and Salt River Meridian, Arizona** and this claim encompasses portions of the following quarter section(s), section(s), Township(s) and Range(s): **Southeast 1/4 Section 17, Township 8S, Range 16E Gila and Salt River Base and Meridian, Pinal County, Arizona.**

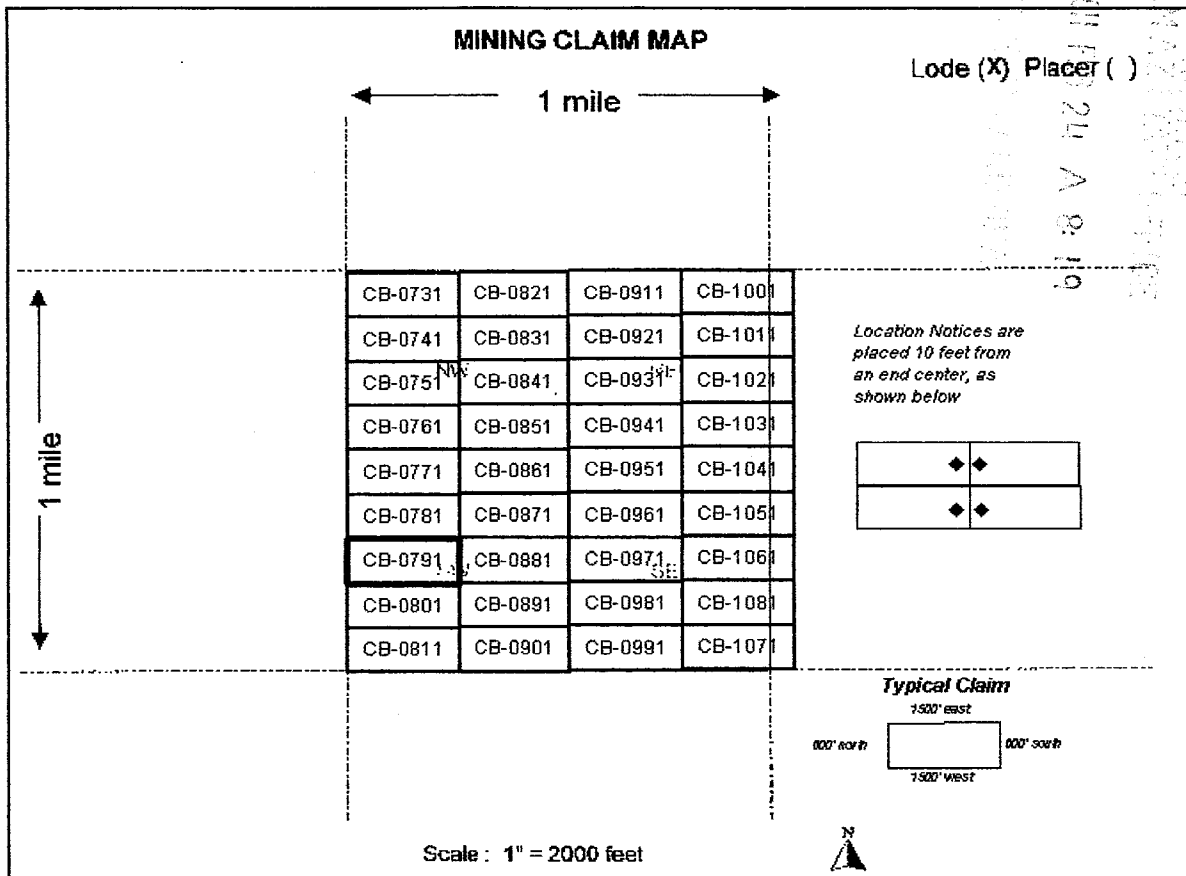
The locality of this claim with reference to some natural object or permanent monument and additional information (if any) concerning its locality are as follows:

The northeast corner of this claim is 3600 feet south of the Northeast corner of Section 17 Township 8 South Range 16 East


Located, dated, and posted on the ground this 10th day of DECEMBER, 2010.
Freeport-McMoRan Mineral Properties Inc (Owner)

By:  (Agent)
Geometrix, L.L.C

AMC 405906



1. The above map depicts the **CB-0791** mining claim, which is located in the **Southeast 1/4 Section 17 Township 8S Range 16E, Gila and Salt River Base and Meridian, Pinal County, Arizona.**
2. The type of corner, end center, and location monuments used are as follows: **2" by 2" by 5' wooden posts**
3. The bearings and distances in degrees and feet between claim corners are as depicted on the map.




Return to:
Freeport-McMoRan Mineral Properties Inc
10861 N Mavinee Rd Suite 141
Oro Valley, AZ 85737

DATE/TIME: 02/07/2011 1603
FEE: \$14.00
PAGES: 2
FEE NUMBER: 2011-010786



LOCATION NOTICE FOR LODE MINING CLAIM

NOTICE IS HEREBY GIVEN that the **CB-0801** lode mining claim has been located by Freeport-McMoRan Mineral Properties Inc, a Delaware corporation, whose current mailing address is 10861 N Mavinee Dr Suite 141 Oro Valley, AZ 85737.



The general course of this claim is **East to West** and it is situated in **Pinal** County, Arizona. This claim is **1500** feet in length and **600** feet in width. This claim runs from the location monument on which this location notice is posted approximately **10** feet in a **Easterly** direction to the **East** end line and **300** feet in a **Southerly** direction to the **South** end line. This claim is marked by six monuments, one at each corner and one at the center of each end line of the claim. The location monument on which this notice is posted is situated within **Section 17 Township 8S, Range 16E, Gila and Salt River Meridian, Arizona** and this claim encompasses portions of the following quarter section(s), section(s), Township(s) and Range(s): **Southeast 1/4 Section 17, Township 8S, Range 16E Gila and Salt River Base and Meridian, Pinal County, Arizona.**

The locality of this claim with reference to some natural object or permanent monument and additional information (if any) concerning its locality are as follows:

The northeast corner of this claim is 4200 feet south of the Northeast corner of Section 17 Township 8 South Range 16 East

Located, dated, and posted on the ground this 10th day of DECEMBER, 2010.

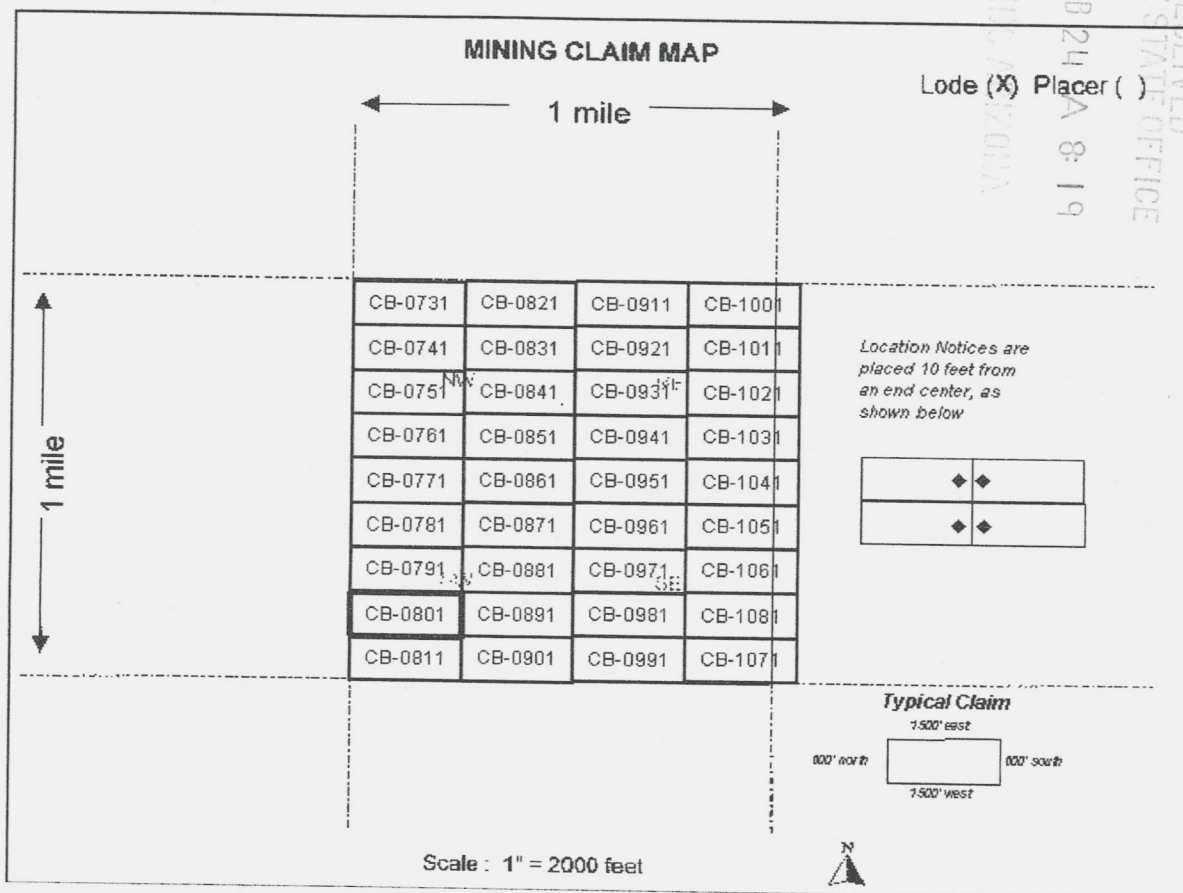
Freeport-McMoRan Mineral Properties Inc (Owner)

By: [Signature] (Agent)
Geometrix, L.L.C

AMC 4 0 5 9 0 7

2

RECEIVED
 BLM AZ STATE OFFICE
 2011 FEB 24 AM 8:19
 PHOENIX, ARIZONA



1. The above map depicts the **CB-0801** mining claim, which is located in the **Southeast 1/4 Section 17 Township 8S Range 16E, Gila and Salt River Base and Meridian, Pinal County, Arizona.**
2. The type of corner, end center, and location monuments used are as follows: **2" by 2" by 5' wooden posts**
3. The bearings and distances in degrees and feet between claim corners are as depicted on the map.



Return to:
Freeport-McMoRan Mineral Properties Inc
10861 N Mavinee Rd Suite 141
Oro Valley, AZ 85737


DATE/TIME: 02/07/2011 1603
FEE: \$14.00
PAGES: 2
FEE NUMBER: 2011-010787



2

LOCATION NOTICE FOR LODE MINING CLAIM

NOTICE IS HEREBY GIVEN that the **CB-0811** lode mining claim has been located by Freeport-McMoRan Mineral Properties Inc, a Delaware corporation, whose current mailing address is 10861 N Mavinee Dr Suite 141 Oro Valley, AZ 85737.




The general course of this claim is *East to West* and it is situated in *Pinal* County, Arizona. This claim is **1500** feet in length and **600** feet in width. This claim runs from the location monument on which this location notice is posted approximately **10** feet in a *Easterly* direction to the *East* end line and **300** feet in a *Southerly* direction to the *South* end line. This claim is marked by six monuments, one at each corner and one at the center of each end line of the claim. The location monument on which this notice is posted is situated within *Section 17 Township 8S, Range 16E, Gila and Salt River Meridian, Arizona* and this claim encompasses portions of the following quarter section(s), section(s), Township(s) and Range(s): *Southeast 1/4 Section 17, Township 8S, Range 16E Gila and Salt River Base and Meridian, Pinal County, Arizona.*

The locality of this claim with reference to some natural object or permanent monument and additional information (if any) concerning its locality are as follows:

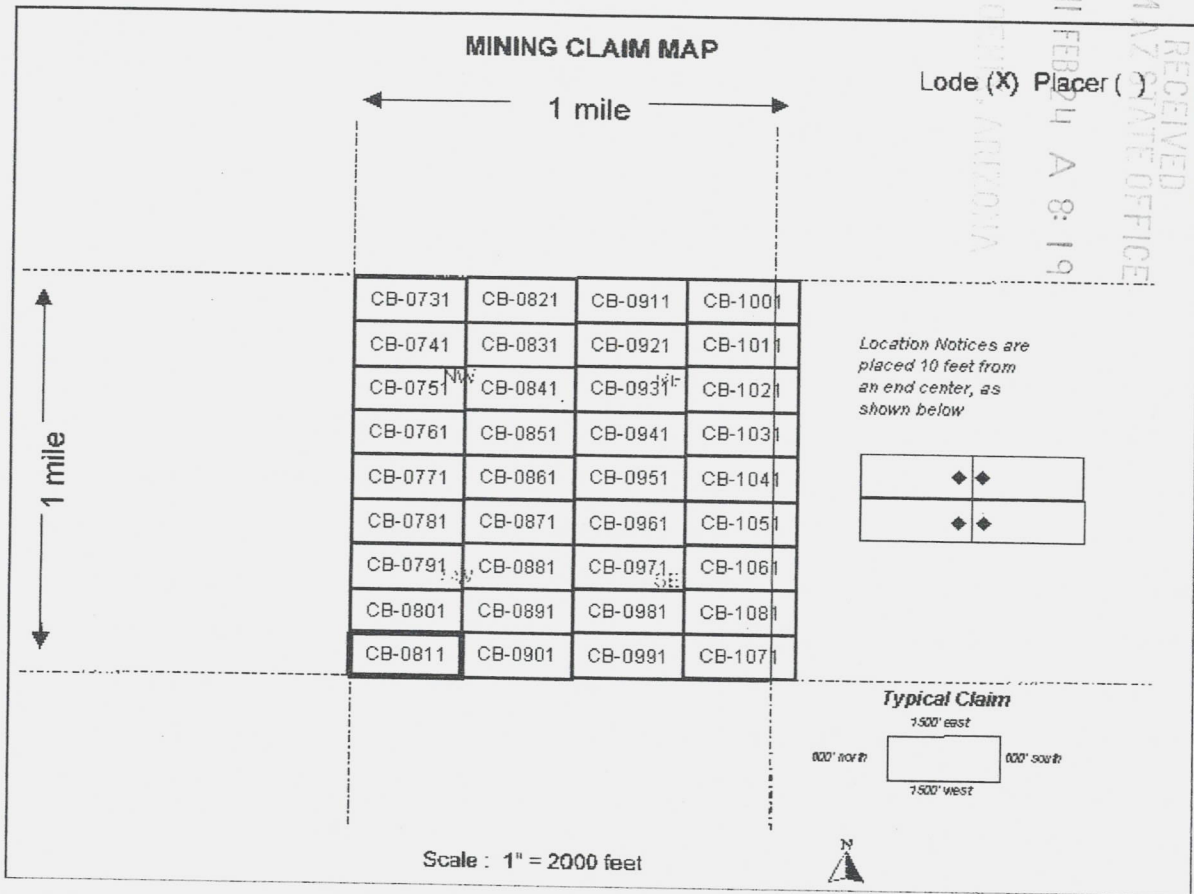
The northeast corner of this claim is 4800 feet south of the Northeast corner of Section 17 Township 8 South Range 16 East

Located, dated, and posted on the ground this 11th day of DECEMBER, 2010.

Freeport-McMoRan Mineral Properties Inc (Owner)

By:  (Agent)
Geometrix, L.L.C

AMC 405908



1. The above map depicts the **CB-0811** mining claim, which is located in the **Southeast 1/4 Section 17 Township 8S Range 16E, Gila and Salt River Base and Meridian, Pinal County, Arizona.**
2. The type of corner, end center, and location monuments used are as follows: **2" by 2" by 5' wooden posts**
3. The bearings and distances in degrees and feet between claim corners are as depicted on the map.



Return to:
Freeport-McMoRan Mineral Properties Inc
10861 N Mavinee Rd Suite 141
Oro Valley, AZ 85737


DATE/TIME: 02/07/2011 1603
FEE: \$14.00
PAGES: 2
FEE NUMBER: 2011-010788



2

LOCATION NOTICE FOR LODGE MINING CLAIM

NOTICE IS HEREBY GIVEN that the **CB-0821** lode mining claim has been located by Freeport-McMoRan Mineral Properties Inc, a Delaware corporation, whose current mailing address is 10861 N Mavinee Dr Suite 141 Oro Valley, AZ 85737.



The general course of this claim is **East to West** and it is situated in **Pinal** County, Arizona. This claim is **1500** feet in length and **600** feet in width. This claim runs from the location monument on which this location notice is posted approximately **10** feet in a **Westerly** direction to the **West** end line and **300** feet in a **Southerly** direction to the **South** end line. This claim is marked by six monuments, one at each corner and one at the center of each end line of the claim. The location monument on which this notice is posted is situated within **Section 17 Township 8S, Range 16E, Gila and Salt River Meridian, Arizona** and this claim encompasses portions of the following quarter section(s), section(s), Township(s) and Range(s): **Northeast 1/4 Section 17, Township 8S, Range 16E Gila and Salt River Base and Meridian, Pinal County, Arizona.**

The locality of this claim with reference to some natural object or permanent monument and additional information (if any) concerning its locality are as follows:

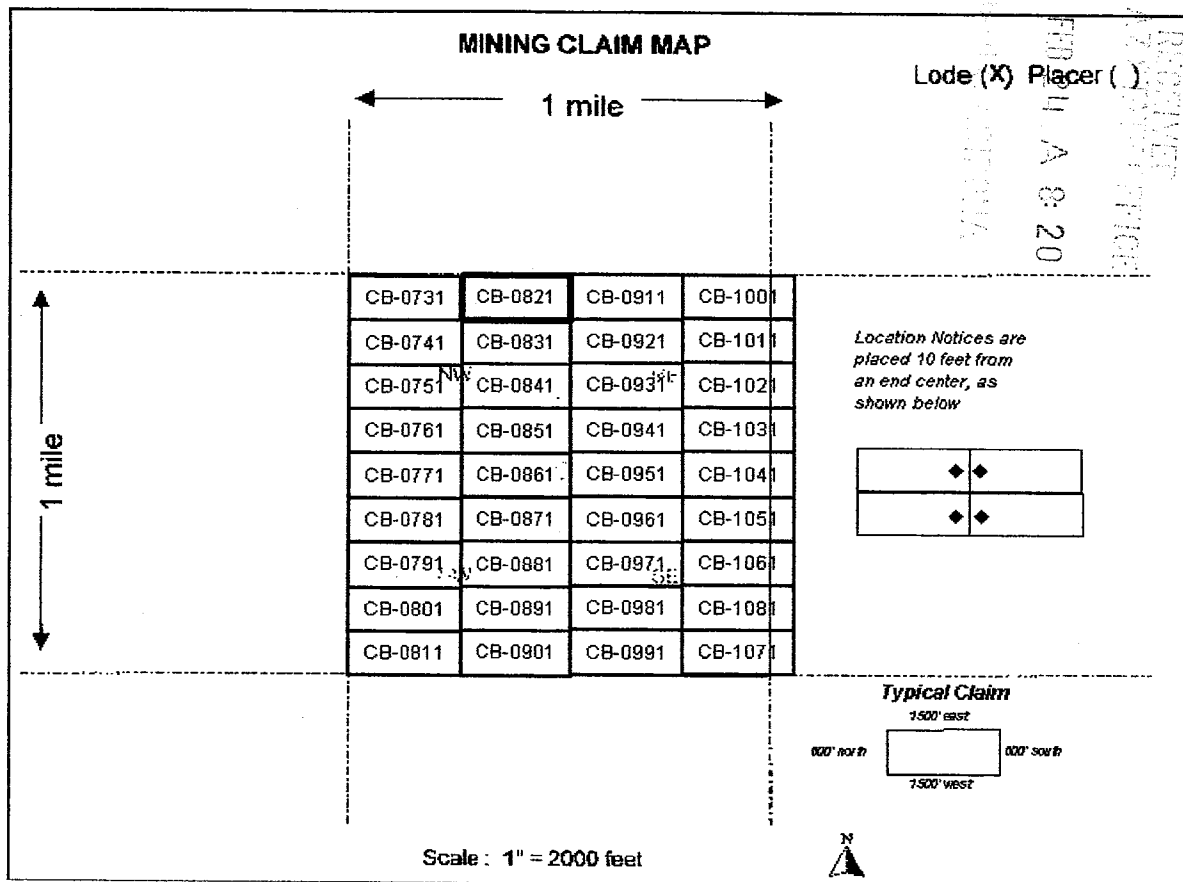
The northeast corner of this claim is 1500 feet West of the Northeast corner of Section 17 Township 8 South Range 16 East

Located, dated, and posted on the ground this 10th day of DECEMBER, 2010.

Freeport-McMoRan Mineral Properties Inc (Owner)

By: [Signature] (Agent)
Geometrix, L.L.C

AMC 405909



1. The above map depicts the **CB-0821** mining claim, which is located in the *Northeast 1/4 Section 17 Township 8S Range 16E, Gila and Salt River Base and Meridian, Pinal County, Arizona.*
2. The type of corner, end center, and location monuments used are as follows: **2" by 2" by 5' wooden posts**
3. The bearings and distances in degrees and feet between claim corners are as depicted on the map.



Return to:
Freeport-McMoRan Mineral Properties Inc
10861 N Mavinee Rd Suite 141
Oro Valley, AZ 85737

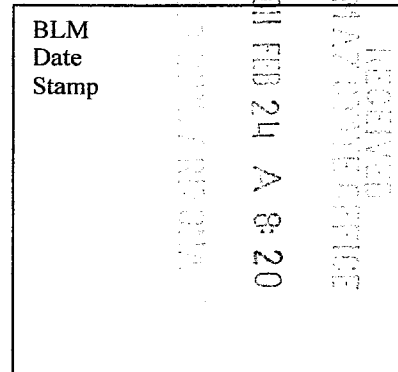
DATE/TIME: 02/07/2011 1603
FEE: \$14.00
PAGES: 2
FEE NUMBER: 2011-010789



2

LOCATION NOTICE FOR LODE MINING CLAIM

NOTICE IS HEREBY GIVEN that the **CB-0831** lode mining claim has been located by Freeport-McMoRan Mineral Properties Inc, a Delaware corporation, whose current mailing address is 10861 N Mavinee Dr Suite 141 Oro Valley, AZ 85737.



The general course of this claim is **East to West** and it is situated in **Pinal** County, Arizona. This claim is **1500** feet in length and **600** feet in width. This claim runs from the location monument on which this location notice is posted approximately **10** feet in a **Westerly** direction to the **West** end line and **300** feet in a **Southerly** direction to the **South** end line. This claim is marked by six monuments, one at each corner and one at the center of each end line of the claim. The location monument on which this notice is posted is situated within **Section 17 Township 8S, Range 16E, Gila and Salt River Meridian, Arizona** and this claim encompasses portions of the following quarter section(s), section(s), Township(s) and Range(s): **Northeast 1/4 Section 17, Township 8S, Range 16E Gila and Salt River Base and Meridian, Pinal County, Arizona.**

The locality of this claim with reference to some natural object or permanent monument and additional information (if any) concerning its locality are as follows:

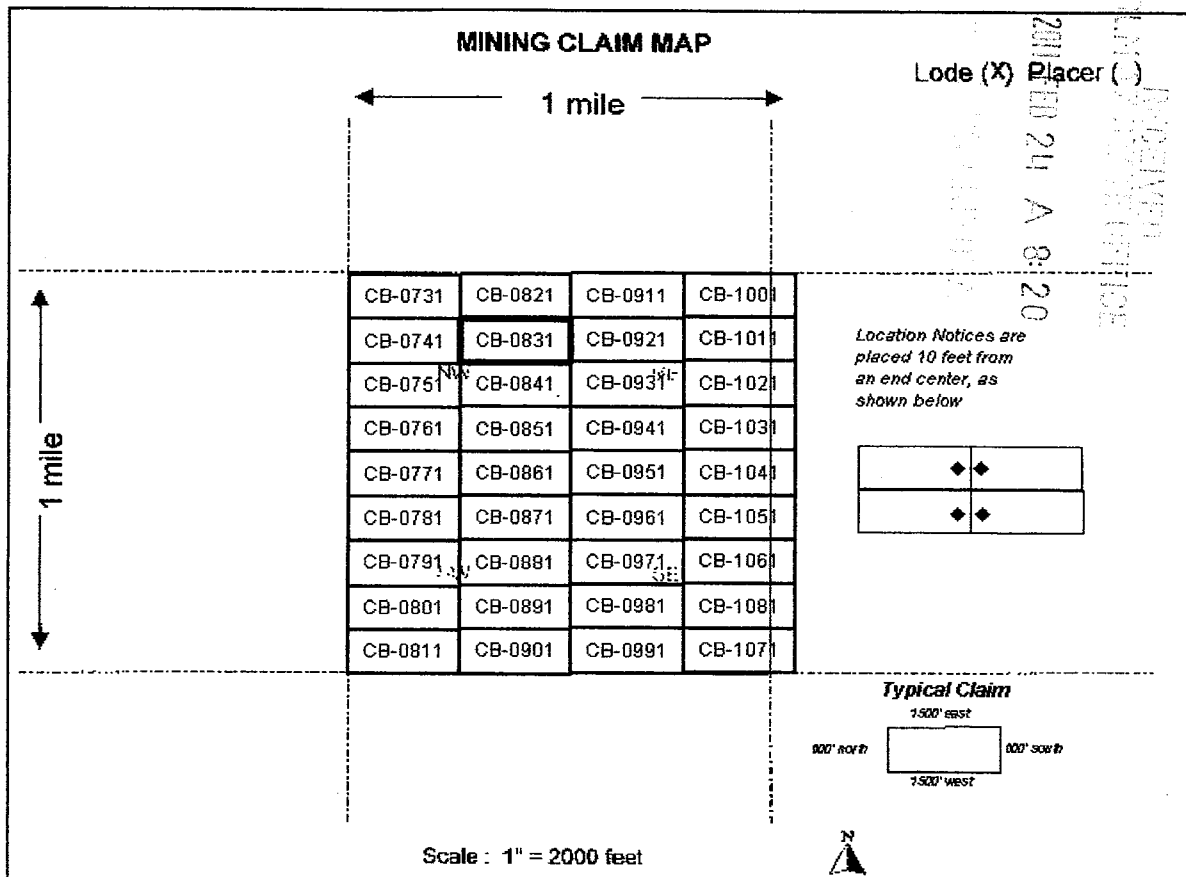
The northeast corner of this claim is 1500 feet West and 600 feet south of the Northeast corner of Section 17 Township 8 South Range 16 East

Located, dated, and posted on the ground this 10th day of DECEMBER, 2010.

Freeport-McMoRan Mineral Properties Inc (Owner)

By: [Signature] (Agent)
Geometrix, L.L.C

AMC 405910



1. The above map depicts the **CB-0831** mining claim, which is located in the **Northeast 1/4 Section 17 Township 8S Range 16E, Gila and Salt River Base and Meridian, Pinal County, Arizona.**
2. The type of corner, end center, and location monuments used are as follows: **2" by 2" by 5' wooden posts**
3. The bearings and distances in degrees and feet between claim corners are as depicted on the map.



Return to:
Freeport-McMoRan Mineral Properties Inc
10861 N Mavinee Rd Suite 141
Oro Valley, AZ 85737


DATE/TIME: 02/07/2011 1603
FEE: \$14.00
PAGES: 2
FEE NUMBER: 2011-010790



2

LOCATION NOTICE FOR LODE MINING CLAIM

NOTICE IS HEREBY GIVEN that the **CB-0841** lode mining claim has been located by Freeport-McMoRan Mineral Properties Inc, a Delaware corporation, whose current mailing address is 10861 N Mavinee Dr Suite 141 Oro Valley, AZ 85737.



The general course of this claim is **East to West** and it is situated in **Pinal** County, Arizona. This claim is **1500** feet in length and **600** feet in width. This claim runs from the location monument on which this location notice is posted approximately **10** feet in a **Westerly** direction to the **West** end line and **300** feet in a **Southerly** direction to the **South** end line. This claim is marked by six monuments, one at each corner and one at the center of each end line of the claim. The location monument on which this notice is posted is situated within **Section 17 Township 8S, Range 16E, Gila and Salt River Meridian, Arizona** and this claim encompasses portions of the following quarter section(s), section(s), Township(s) and Range(s): **Northeast 1/4 Section 17, Township 8S, Range 16E Gila and Salt River Base and Meridian, Pinal County, Arizona.**

The locality of this claim with reference to some natural object or permanent monument and additional information (if any) concerning its locality are as follows:

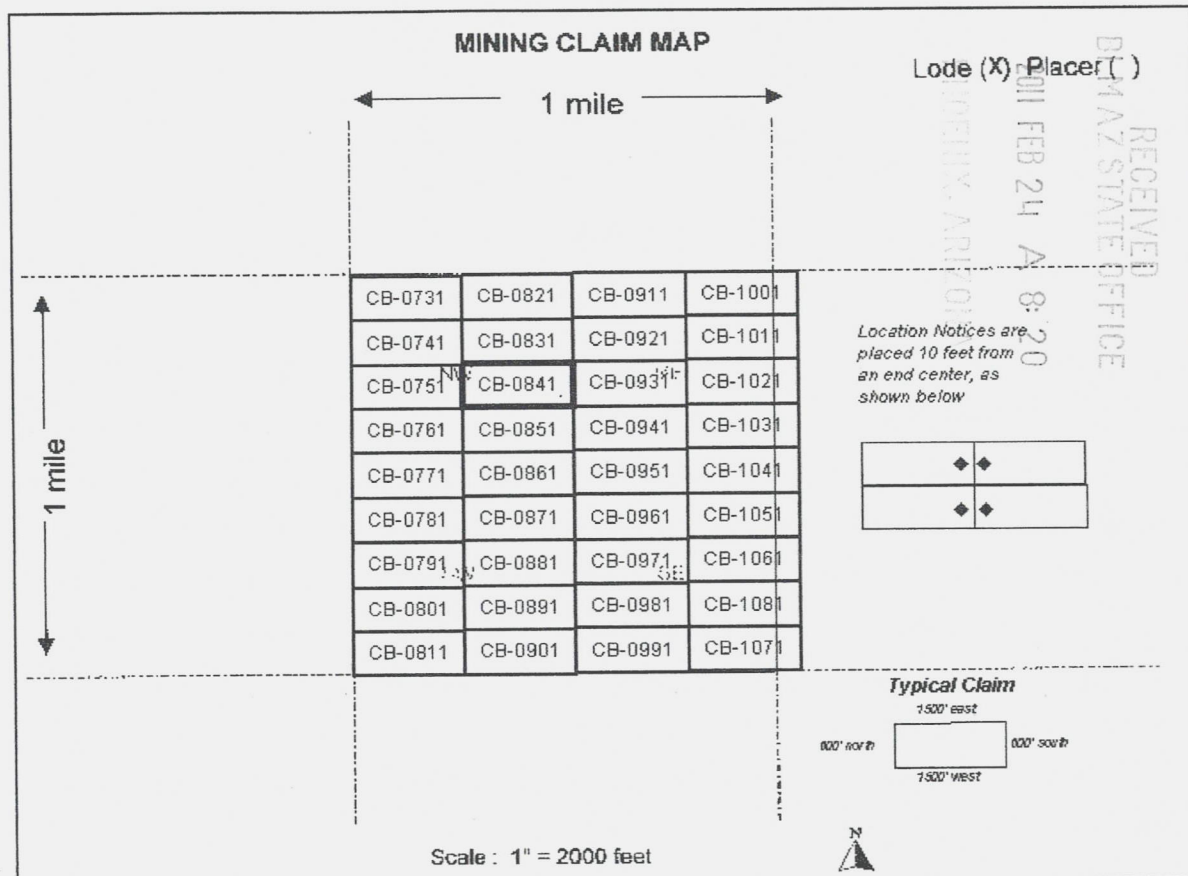
The northeast corner of this claim is 1500 feet West and 1200 feet south of the Northeast corner of Section 17 Township 8 South Range 16 East

Located, dated, and posted on the ground this 10th day of DECEMBER, 2010.

Freeport-McMoRan Mineral Properties Inc (Owner)

By: [Signature] (Agent)
Geopetrix, L.L.C

AMC 405911



1. The above map depicts the **CB-0841** mining claim, which is located in the **Northeast 1/4 Section 17 Township 8S Range 16E, Gila and Salt River Base and Meridian, Pinal County, Arizona.**
2. The type of corner, end center, and location monuments used are as follows: **2" by 2" by 5' wooden posts**
3. The bearings and distances in degrees and feet between claim corners are as depicted on the map.



Return to:
Freeport-McMoRan Mineral Properties Inc
10861 N Mavinee Rd Suite 141
Oro Valley, AZ 85737


DATE/TIME: 02/07/2011 1603
FEE: \$14.00
PAGES: 2
FEE NUMBER: 2011-010791



2

LOCATION NOTICE FOR LODE MINING CLAIM

NOTICE IS HEREBY GIVEN that the **CB-0851** lode mining claim has been located by Freeport-McMoRan Mineral Properties Inc, a Delaware corporation, whose current mailing address is 10861 N Mavinee Dr Suite 141 Oro Valley, AZ 85737.



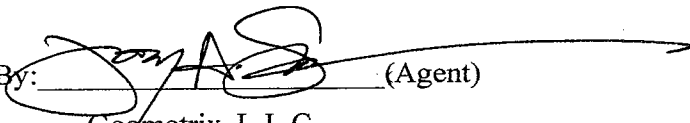
The general course of this claim is **East to West** and it is situated in **Pinal** County, Arizona. This claim is **1500** feet in length and **600** feet in width. This claim runs from the location monument on which this location notice is posted approximately **10** feet in a **Westerly** direction to the **West** end line and **300** feet in a **Southerly** direction to the **South** end line. This claim is marked by six monuments, one at each corner and one at the center of each end line of the claim. The location monument on which this notice is posted is situated within **Section 17 Township 8S, Range 16E, Gila and Salt River Meridian, Arizona** and this claim encompasses portions of the following quarter section(s), section(s), Township(s) and Range(s): **Northeast 1/4 Section 17, Township 8S, Range 16E Gila and Salt River Base and Meridian, Pinal County, Arizona.**

The locality of this claim with reference to some natural object or permanent monument and additional information (if any) concerning its locality are as follows:

The northeast corner of this claim is 1500 feet West and 1800 feet south of the Northeast corner of Section 17 Township 8 South Range 16 East

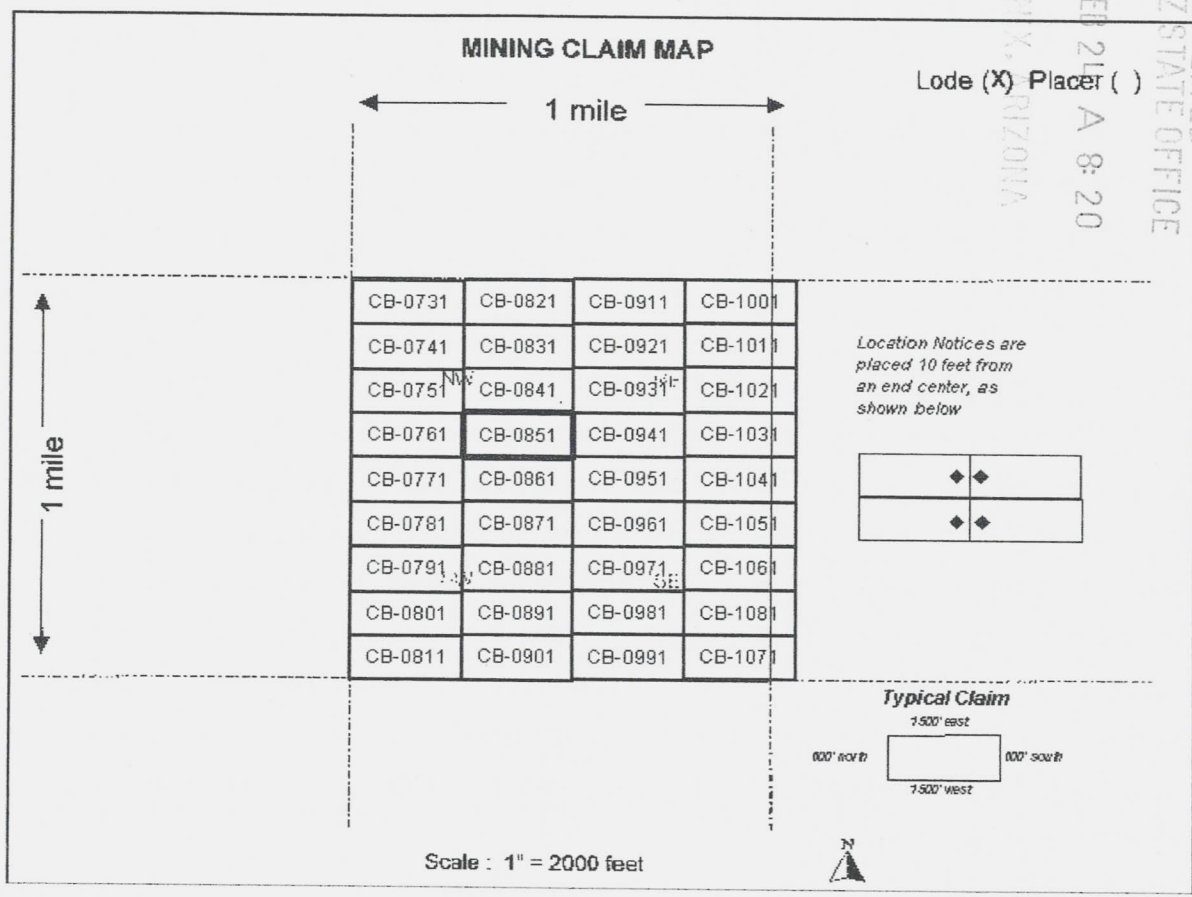
Located, dated, and posted on the ground this 10th day of DECEMBER, 2010.

Freeport-McMoRan Mineral Properties Inc (Owner)

By:  (Agent)
Geometrix, L.L.C

AMC 405912

RECEIVED
 BLM AZ STATE OFFICE
 2011 FEB 21 A 8:20
 PINAL COUNTY ARIZONA



1. The above map depicts the **CB-0851** mining claim, which is located in the *Northeast 1/4 Section 17 Township 8S Range 16E, Gila and Salt River Base and Meridian, Pinal County, Arizona.*
2. The type of corner, end center, and location monuments used are as follows: *2" by 2" by 5' wooden posts*
3. The bearings and distances in degrees and feet between claim corners are as depicted on the map.



Return to:
Freeport-McMoRan Mineral Properties Inc
10861 N Mavinee Rd Suite 141
Oro Valley, AZ 85737

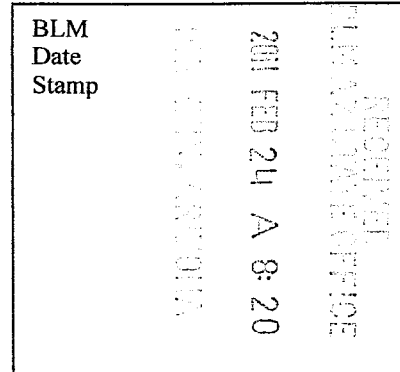
DATE/TIME: 02/07/2011 1603
FEE: \$14.00
PAGES: 2
FEE NUMBER: 2011-010792



2

LOCATION NOTICE FOR LODE MINING CLAIM

NOTICE IS HEREBY GIVEN that the **CB-0861** lode mining claim has been located by Freeport-McMoRan Mineral Properties Inc, a Delaware corporation, whose current mailing address is 10861 N Mavinee Dr Suite 141 Oro Valley, AZ 85737.




The general course of this claim is *East to West* and it is situated in *Pinal* County, Arizona. This claim is *1500* feet in length and *600* feet in width. This claim runs from the location monument on which this location notice is posted approximately *10* feet in a *Westerly* direction to the *West* end line and *300* feet in a *Southerly* direction to the *South* end line. This claim is marked by six monuments, one at each corner and one at the center of each end line of the claim. The location monument on which this notice is posted is situated within *Section 17 Township 8S, Range 16E, Gila and Salt River Meridian, Arizona* and this claim encompasses portions of the following quarter section(s), section(s), Township(s) and Range(s): *Northeast 1/4 & Southeast 1/4 Section 17, Township 8S, Range 16E Gila and Salt River Base and Meridian, Pinal County, Arizona.*

The locality of this claim with reference to some natural object or permanent monument and additional information (if any) concerning its locality are as follows:

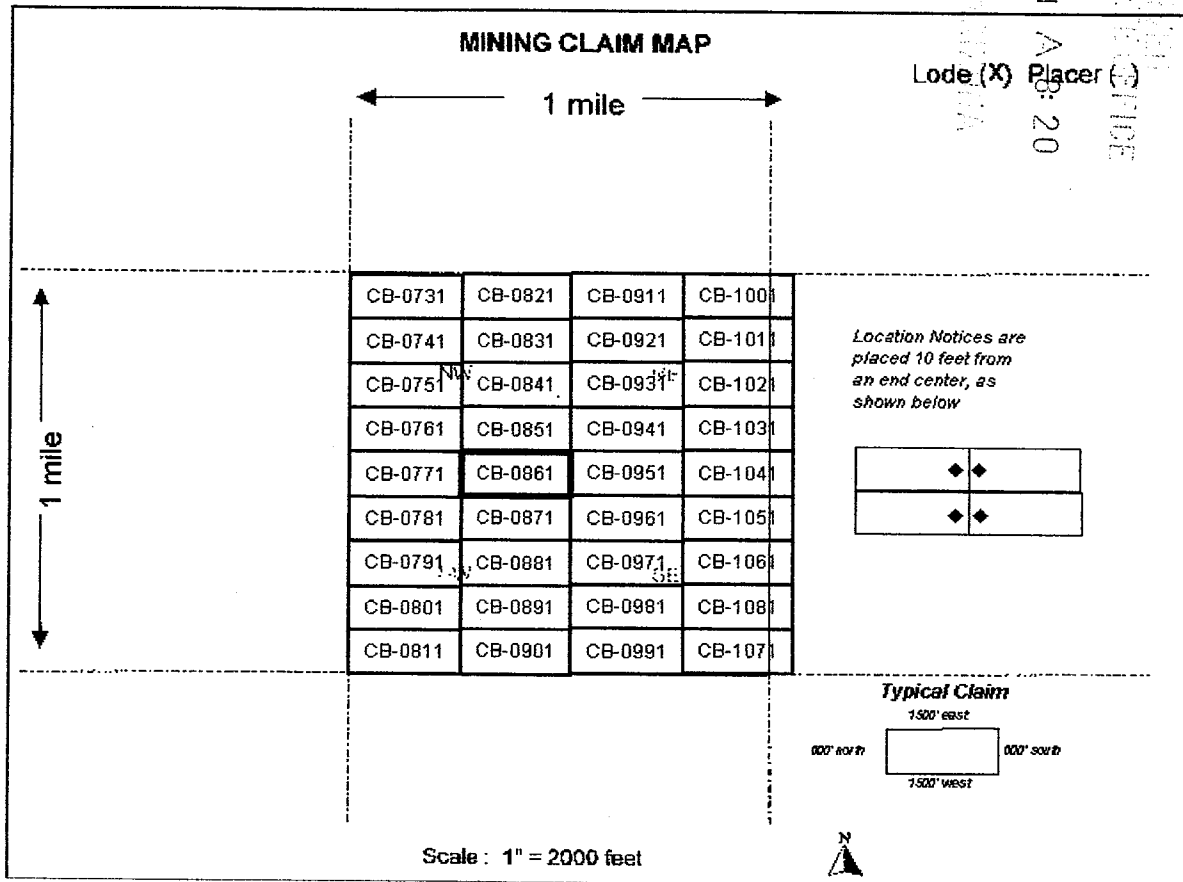
The northeast corner of this claim is 1500 feet West and 2400 feet south of the Northeast corner of Section 17 Township 8 South Range 16 East

Located, dated, and posted on the ground this 10th day of DECEMBER, 2010.

Freeport-McMoRan Mineral Properties Inc (Owner)

By:  (Agent)
Geometrix, L.L.C

AMC 405913



1. The above map depicts the **CB-0861** mining claim, which is located in the *Northeast 1/4 & Southeast 1/4 Section 17 Township 8S Range 16E, Gila and Salt River Base and Meridian, Pinal County, Arizona.*
2. The type of corner, end center, and location monuments used are as follows: **2" by 2" by 5' wooden posts**
3. The bearings and distances in degrees and feet between claim corners are as depicted on the map.



Return to:
Freeport-McMoRan Mineral Properties Inc
10861 N Mavinee Rd Suite 141
Oro Valley, AZ 85737


DATE/TIME: 02/07/2011 1603
FEE: \$14.00
PAGES: 2
FEE NUMBER: 2011-010793



2

LOCATION NOTICE FOR LODE MINING CLAIM

NOTICE IS HEREBY GIVEN that the **CB-0871** lode mining claim has been located by Freeport-McMoRan Mineral Properties Inc, a Delaware corporation, whose current mailing address is 10861 N Mavinee Dr Suite 141 Oro Valley, AZ 85737.



The general course of this claim is **East to West** and it is situated in **Pinal** County, Arizona. This claim is **1500** feet in length and **600** feet in width. This claim runs from the location monument on which this location notice is posted approximately **10** feet in a **Westerly** direction to the **West** end line and **300** feet in a **Southerly** direction to the **South** end line. This claim is marked by six monuments, one at each corner and one at the center of each end line of the claim. The location monument on which this notice is posted is situated within **Section 17 Township 8S, Range 16E, Gila and Salt River Meridian, Arizona** and this claim encompasses portions of the following quarter section(s), section(s), Township(s) and Range(s): **Southeast 1/4 Section 17, Township 8S, Range 16E Gila and Salt River Base and Meridian, Pinal County, Arizona.**

The locality of this claim with reference to some natural object or permanent monument and additional information (if any) concerning its locality are as follows:

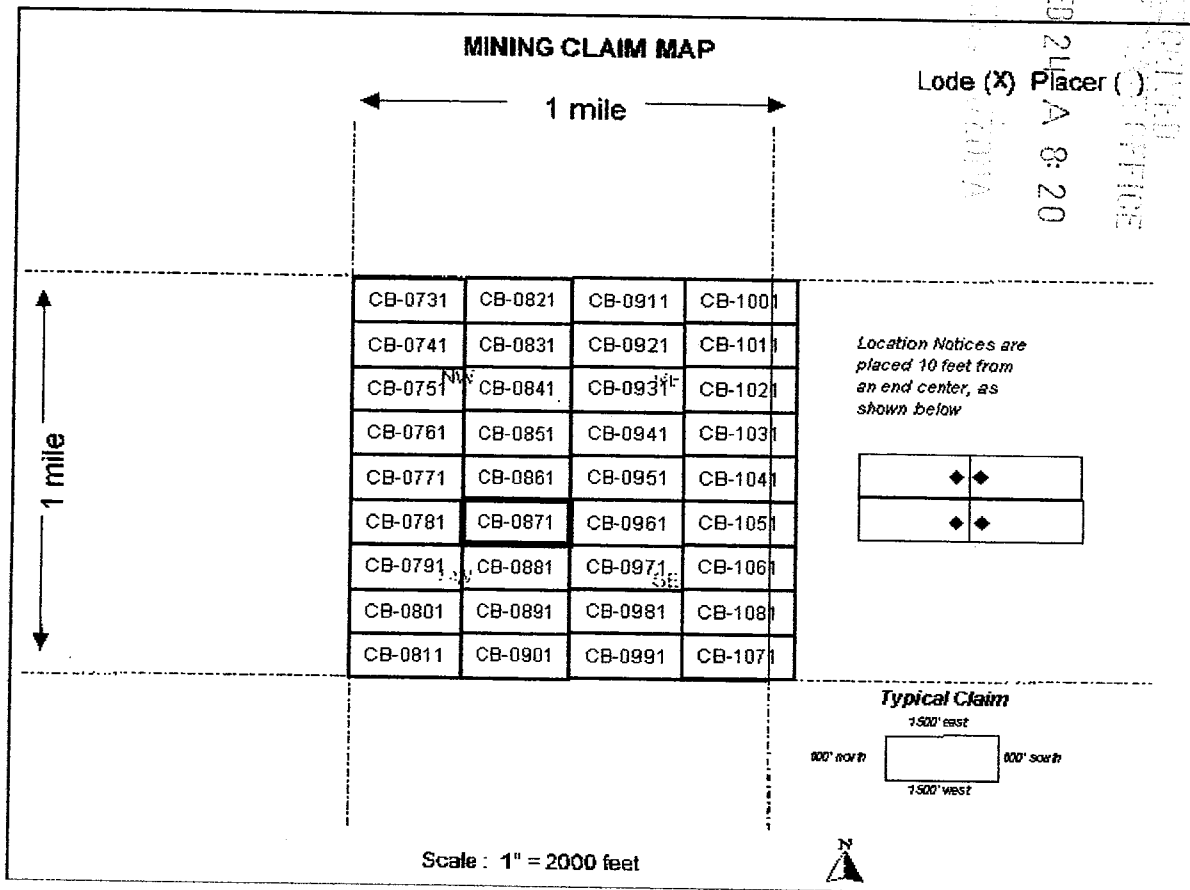
The northeast corner of this claim is 1500 feet West and 3000 feet south of the Northeast corner of Section 17 Township 8 South Range 16 East

Located, dated, and posted on the ground this 10th day of DECEMBER, 2010.

Freeport-McMoRan Mineral Properties Inc (Owner)

By: [Signature] (Agent)
Geometrix, L.L.C

AMC 405914



1. The above map depicts the **CB-0871** mining claim, which is located in the **Southeast 1/4 Section 17 Township 8S Range 16E, Gila and Salt River Base and Meridian, Pinal County, Arizona.**
2. The type of corner, end center, and location monuments used are as follows: **2" by 2" by 5' wooden posts**
3. The bearings and distances in degrees and feet between claim corners are as depicted on the map.



DATE/TIME: 02/07/2011 1603
FEE: \$14.00
PAGES: 2
FEE NUMBER: 2011-010794




Return to:
Freeport-McMoRan Mineral Properties Inc
10861 N Mavinee Rd Suite 141
Oro Valley, AZ 85737

2

LOCATION NOTICE FOR LODE MINING CLAIM

NOTICE IS HEREBY GIVEN that the **CB-0881** lode mining claim has been located by Freeport-McMoRan Mineral Properties Inc, a Delaware corporation, whose current mailing address is 10861 N Mavinee Dr Suite 141 Oro Valley, AZ 85737.



The general course of this claim is **East to West** and it is situated in **Pinal** County, Arizona. This claim is **1500** feet in length and **600** feet in width. This claim runs from the location monument on which this location notice is posted approximately **10** feet in a **Westerly** direction to the **West** end line and **300** feet in a **Southerly** direction to the **South** end line. This claim is marked by six monuments, one at each corner and one at the center of each end line of the claim. The location monument on which this notice is posted is situated within **Section 17 Township 8S, Range 16E, Gila and Salt River Meridian, Arizona** and this claim encompasses portions of the following quarter section(s), section(s), Township(s) and Range(s): **Southeast 1/4 Section 17, Township 8S, Range 16E Gila and Salt River Base and Meridian, Pinal County, Arizona.**

The locality of this claim with reference to some natural object or permanent monument and additional information (if any) concerning its locality are as follows:

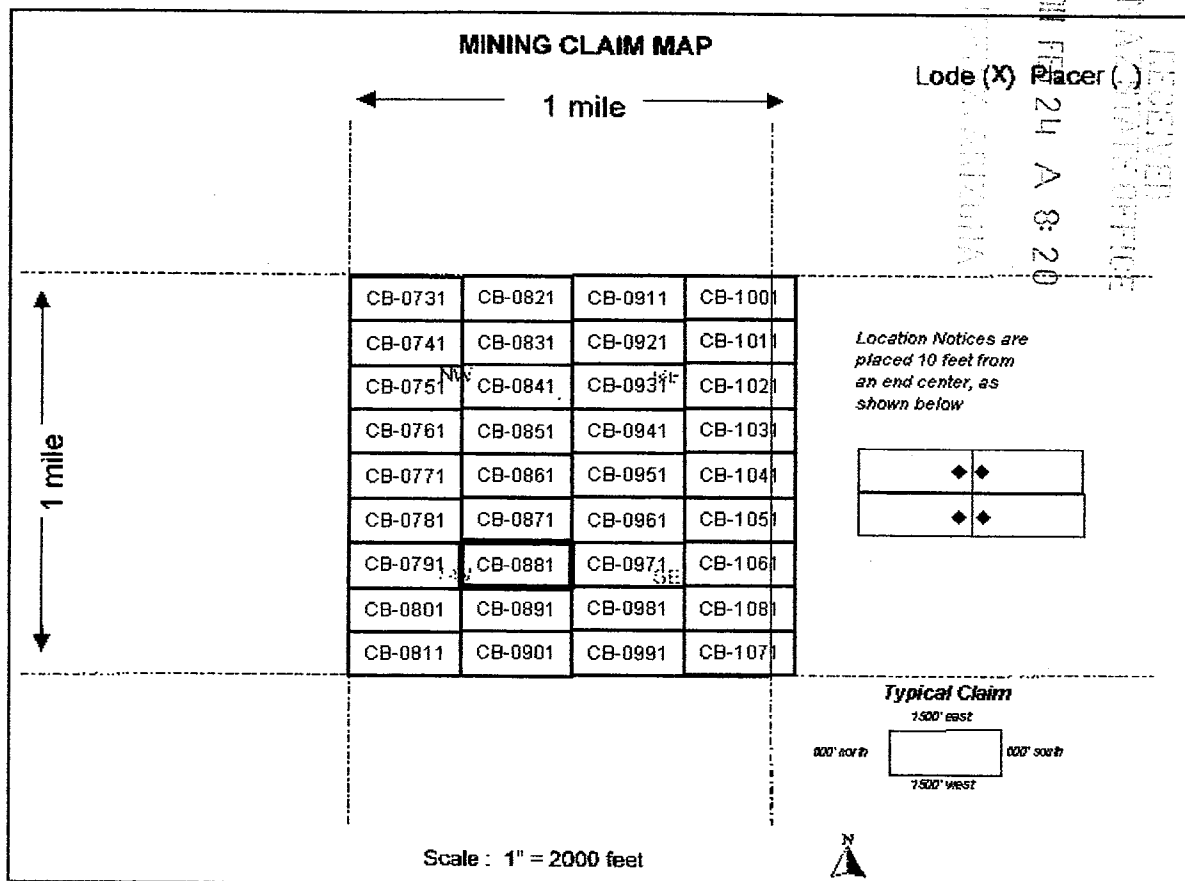
The northeast corner of this claim is 1500 feet West and 3600 feet south of the Northeast corner of Section 17 Township 8 South Range 16 East

Located, dated, and posted on the ground this 10th day of DECEMBER, 2010.

Freeport-McMoRan Mineral Properties Inc (Owner)

By:  (Agent)
Geometrix, L.L.C

AMC 405915



1. The above map depicts the **CB-0881** mining claim, which is located in the **Southeast 1/4 Section 17 Township 8S Range 16E, Gila and Salt River Base and Meridian, Pinal County, Arizona.**
2. The type of corner, end center, and location monuments used are as follows: **2" by 2" by 5' wooden posts**
3. The bearings and distances in degrees and feet between claim corners are as depicted on the map.



Return to:
Freeport-McMoRan Mineral Properties Inc
10861 N Mavinee Rd Suite 141
Oro Valley, AZ 85737


DATE/TIME: 02/07/2011 1603
FEE: \$14.00
PAGES: 2
FEE NUMBER: 2011-010795



2

LOCATION NOTICE FOR LODE MINING CLAIM

NOTICE IS HEREBY GIVEN that the **CB-0891** lode mining claim has been located by Freeport-McMoRan Mineral Properties Inc, a Delaware corporation, whose current mailing address is 10861 N Mavinee Dr Suite 141 Oro Valley, AZ 85737.



The general course of this claim is **East to West** and it is situated in **Pinal** County, Arizona. This claim is **1500** feet in length and **600** feet in width. This claim runs from the location monument on which this location notice is posted approximately **10** feet in a **Westerly** direction to the **West** end line and **300** feet in a **Southerly** direction to the **South** end line. This claim is marked by six monuments, one at each corner and one at the center of each end line of the claim. The location monument on which this notice is posted is situated within **Section 17 Township 8S, Range 16E, Gila and Salt River Meridian, Arizona** and this claim encompasses portions of the following quarter section(s), section(s), Township(s) and Range(s): **Southeast 1/4 Section 17, Township 8S, Range 16E Gila and Salt River Base and Meridian, Pinal County, Arizona.**

The locality of this claim with reference to some natural object or permanent monument and additional information (if any) concerning its locality are as follows:

The northeast corner of this claim is 1500 feet West and 4200 feet south of the Northeast corner of Section 17 Township 8 South Range 16 East

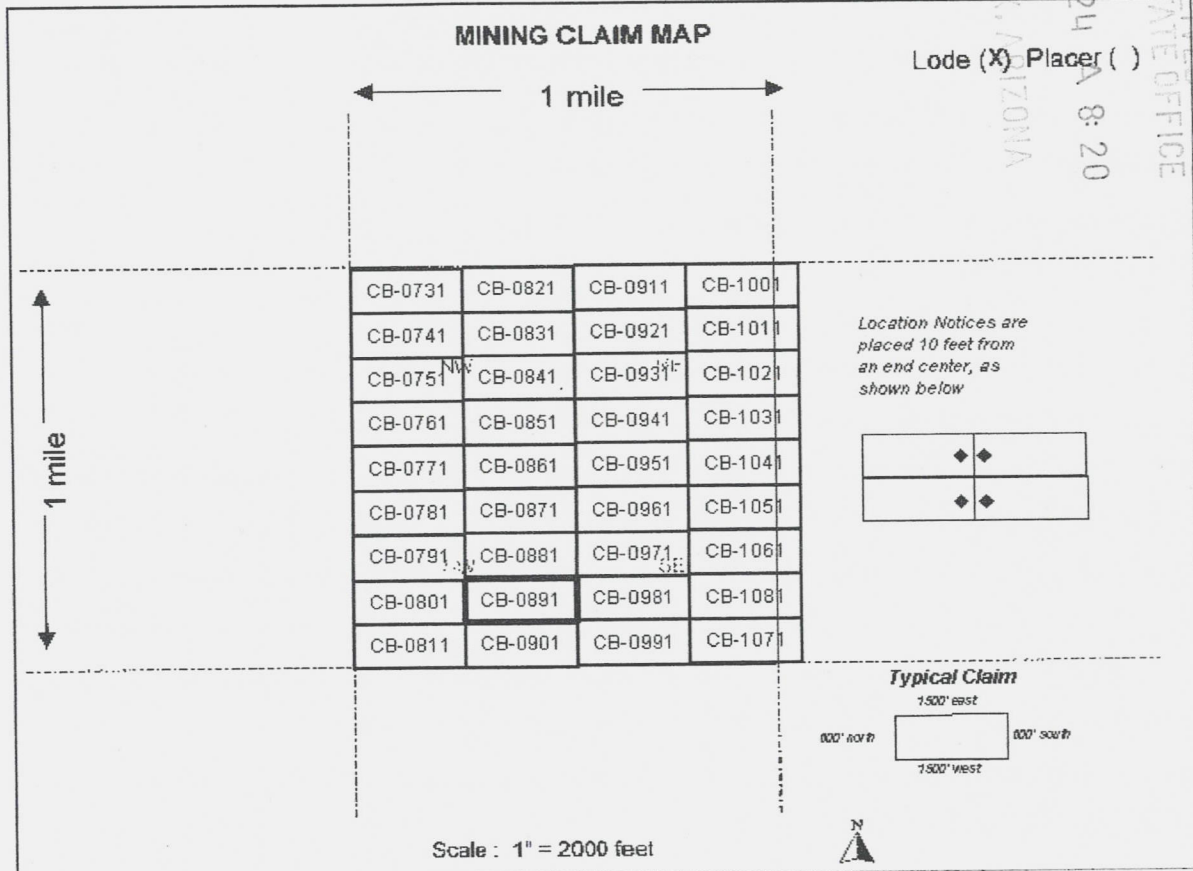
Located, dated, and posted on the ground this 10th day of DECEMBER, 2010.

Freeport-McMoRan Mineral Properties Inc (Owner)

By: [Signature] (Agent)
Geometrix, L.L.C

AMC 405916

RECEIVED
 BLM AZ STATE OFFICE
 2011 FEB 24 AM 8:20
 PINAL COUNTY, ARIZONA



1. The above map depicts the **CB-0891** mining claim, which is located in the **Southeast 1/4 Section 17 Township 8S Range 16E, Gila and Salt River Base and Meridian, Pinal County, Arizona.**
2. The type of corner, end center, and location monuments used are as follows: **2" by 2" by 5' wooden posts**
3. The bearings and distances in degrees and feet between claim corners are as depicted on the map.



Return to:
Freeport-McMoRan Mineral Properties Inc
10861 N Mavinee Rd Suite 141
Oro Valley, AZ 85737


DATE/TIME: 02/07/2011 1603
FEE: \$14.00
PAGES: 2
FEE NUMBER: 2011-010796



2

LOCATION NOTICE FOR LODE MINING CLAIM

NOTICE IS HEREBY GIVEN that the **CB-0901** lode mining claim has been located by Freeport-McMoRan Mineral Properties Inc, a Delaware corporation, whose current mailing address is 10861 N Mavinee Dr Suite 141 Oro Valley, AZ 85737.



The general course of this claim is *East to West* and it is situated in *Pinal* County, Arizona. This claim is *1500* feet in length and *600* feet in width. This claim runs from the location monument on which this location notice is posted approximately *10* feet in a *Westerly* direction to the *West* end line and *300* feet in a *Southerly* direction to the *South* end line. This claim is marked by six monuments, one at each corner and one at the center of each end line of the claim. The location monument on which this notice is posted is situated within *Section 17 Township 8S, Range 16E, Gila and Salt River Meridian, Arizona* and this claim encompasses portions of the following quarter section(s), section(s), Township(s) and Range(s): *Southeast 1/4 Section 17, Township 8S, Range 16E Gila and Salt River Base and Meridian, Pinal County, Arizona.*

The locality of this claim with reference to some natural object or permanent monument and additional information (if any) concerning its locality are as follows:

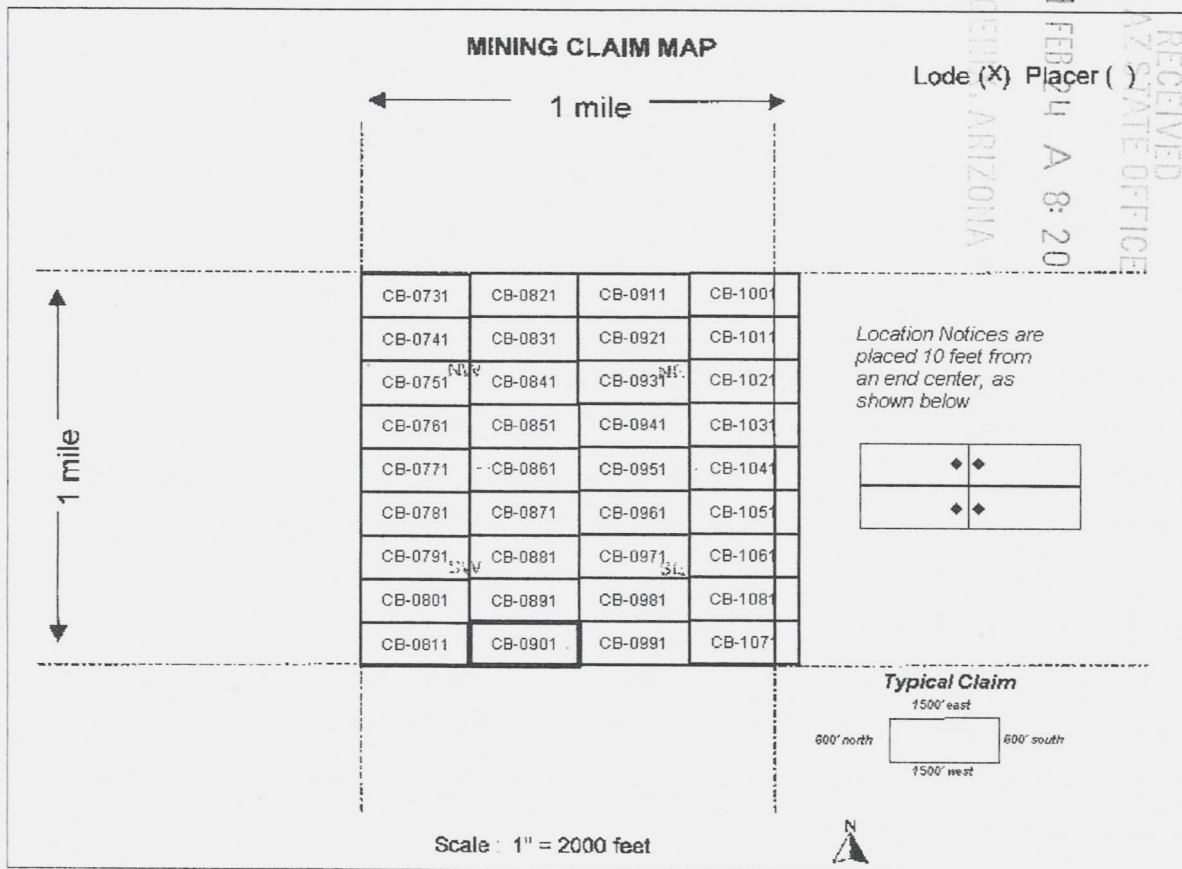
The northeast corner of this claim is 1500 feet West and 4800 feet south of the Northeast corner of Section 17 Township 8 South Range 16 East

Located, dated, and posted on the ground this 11th day of DECEMBER, 2010.

Freeport-McMoRan Mineral Properties Inc (Owner)

By: [Signature] (Agent)
Geomatrix, L.L.C

AMC 405917



1. The above map depicts the **CB-0901** mining claim, which is located in the **Southeast 1/4 Section 17 Township 8S Range 16E, Gila and Salt River Base and Meridian, Pinal County, Arizona.**
2. The type of corner, end center, and location monuments used are as follows: **2" by 2" by 5' wooden posts**
3. The bearings and distances in degrees and feet between claim corners are as depicted on the map.



Return to:
Freeport-McMoRan Mineral Properties Inc
10861 N Mavinee Rd Suite 141
Oro Valley, AZ 85737

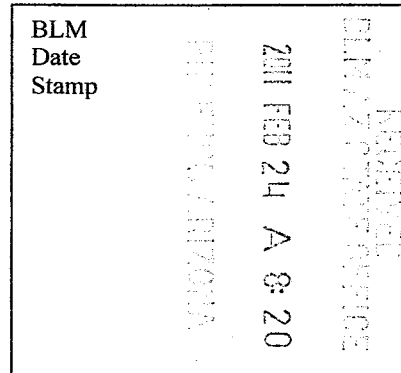
DATE/TIME: 02/07/2011 1603
FEE: \$14.00
PAGES: 2
FEE NUMBER: 2011-010797



2

LOCATION NOTICE FOR LODE MINING CLAIM

NOTICE IS HEREBY GIVEN that the **CB-0911** lode mining claim has been located by Freeport-McMoRan Mineral Properties Inc, a Delaware corporation, whose current mailing address is 10861 N Mavinee Dr Suite 141 Oro Valley, AZ 85737.



The general course of this claim is **East to West** and it is situated in **Pinal** County, Arizona. This claim is **1500** feet in length and **600** feet in width. This claim runs from the location monument on which this location notice is posted approximately **10** feet in a **Easterly** direction to the **East** end line and **300** feet in a **Southerly** direction to the **South** end line. This claim is marked by six monuments, one at each corner and one at the center of each end line of the claim. The location monument on which this notice is posted is situated within **Section 17 Township 8S, Range 16E, Gila and Salt River Meridian, Arizona** and this claim encompasses portions of the following quarter section(s), section(s), Township(s) and Range(s): **Northwest 1/4 Section 17, Township 8S, Range 16E Gila and Salt River Base and Meridian, Pinal County, Arizona.**

The locality of this claim with reference to some natural object or permanent monument and additional information (if any) concerning its locality are as follows:

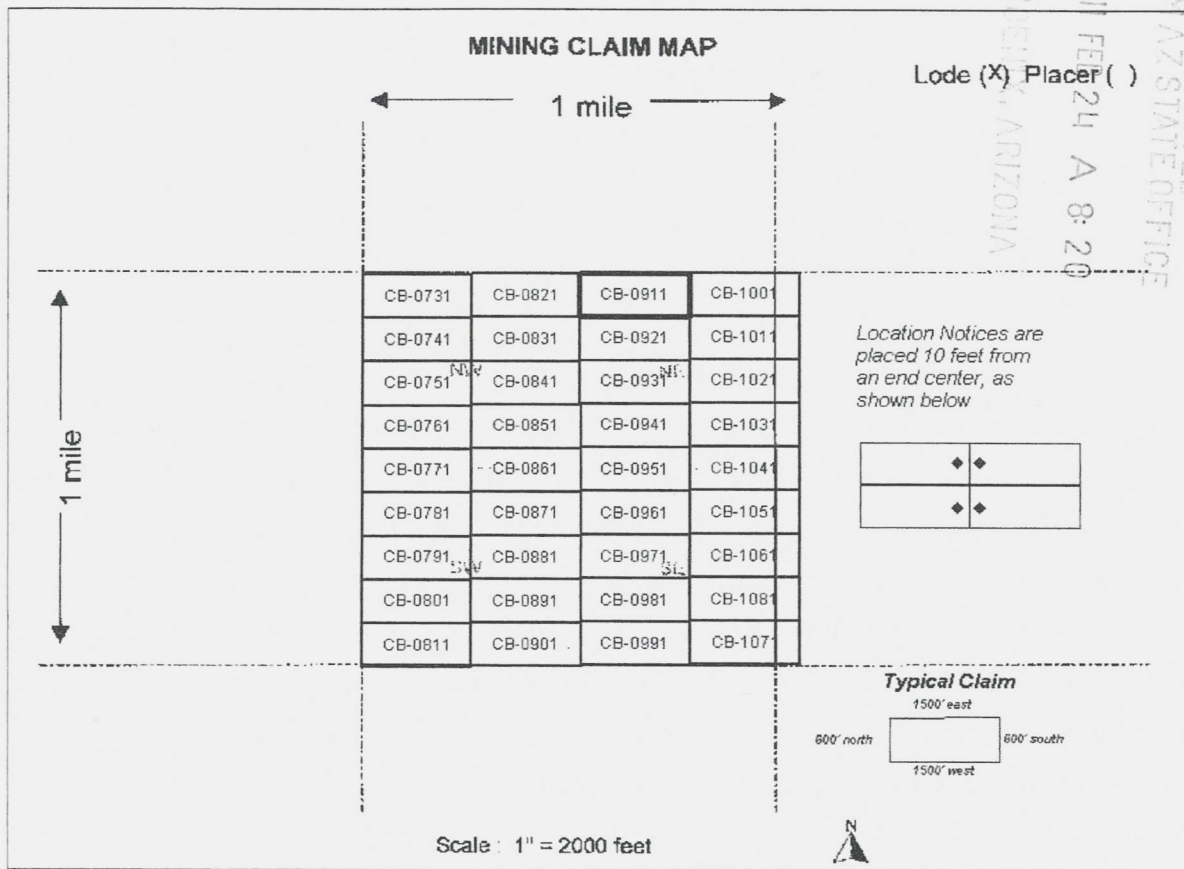
The northeast corner of this claim is 3000 feet West of the Northeast corner of Section 17 Township 8 South Range 16 East

Located, dated, and posted on the ground this 11th day of DECEMBER, 2010.

Freeport-McMoRan Mineral Properties Inc (Owner)

By: [Signature] (Agent)
Geometrix, L.L.C

AMC 405918



1. The above map depicts the **CB-0911** mining claim, which is located in the **Northwest 1/4 Section 17 Township 8S Range 16E, Gila and Salt River Base and Meridian, Pinal County, Arizona.**
2. The type of corner, end center, and location monuments used are as follows: **2" by 2" by 5' wooden posts**
3. The bearings and distances in degrees and feet between claim corners are as depicted on the map.




Return to:
Freeport-McMoRan Mineral Properties Inc
10861 N Mavinee Rd Suite 141
Oro Valley, AZ 85737

DATE/TIME: 02/07/2011 1603
FEE: \$14.00
PAGES: 2
FEE NUMBER: 2011-010798



LOCATION NOTICE FOR LODE MINING CLAIM

NOTICE IS HEREBY GIVEN that the **CB-0921** lode mining claim has been located by Freeport-McMoRan Mineral Properties Inc, a Delaware corporation, whose current mailing address is 10861 N Mavinee Dr Suite 141 Oro Valley, AZ 85737.



The general course of this claim is **East to West** and it is situated in **Pinal** County, Arizona. This claim is **1500** feet in length and **600** feet in width. This claim runs from the location monument on which this location notice is posted approximately **10** feet in a **Easterly** direction to the **East** end line and **300** feet in a **Southerly** direction to the **South** end line. This claim is marked by six monuments, one at each corner and one at the center of each end line of the claim. The location monument on which this notice is posted is situated within **Section 17 Township 8S, Range 16E, Gila and Salt River Meridian, Arizona** and this claim encompasses portions of the following quarter section(s), section(s), Township(s) and Range(s): **Northwest 1/4 Section 17, Township 8S, Range 16E Gila and Salt River Base and Meridian, Pinal County, Arizona.**

The locality of this claim with reference to some natural object or permanent monument and additional information (if any) concerning its locality are as follows:

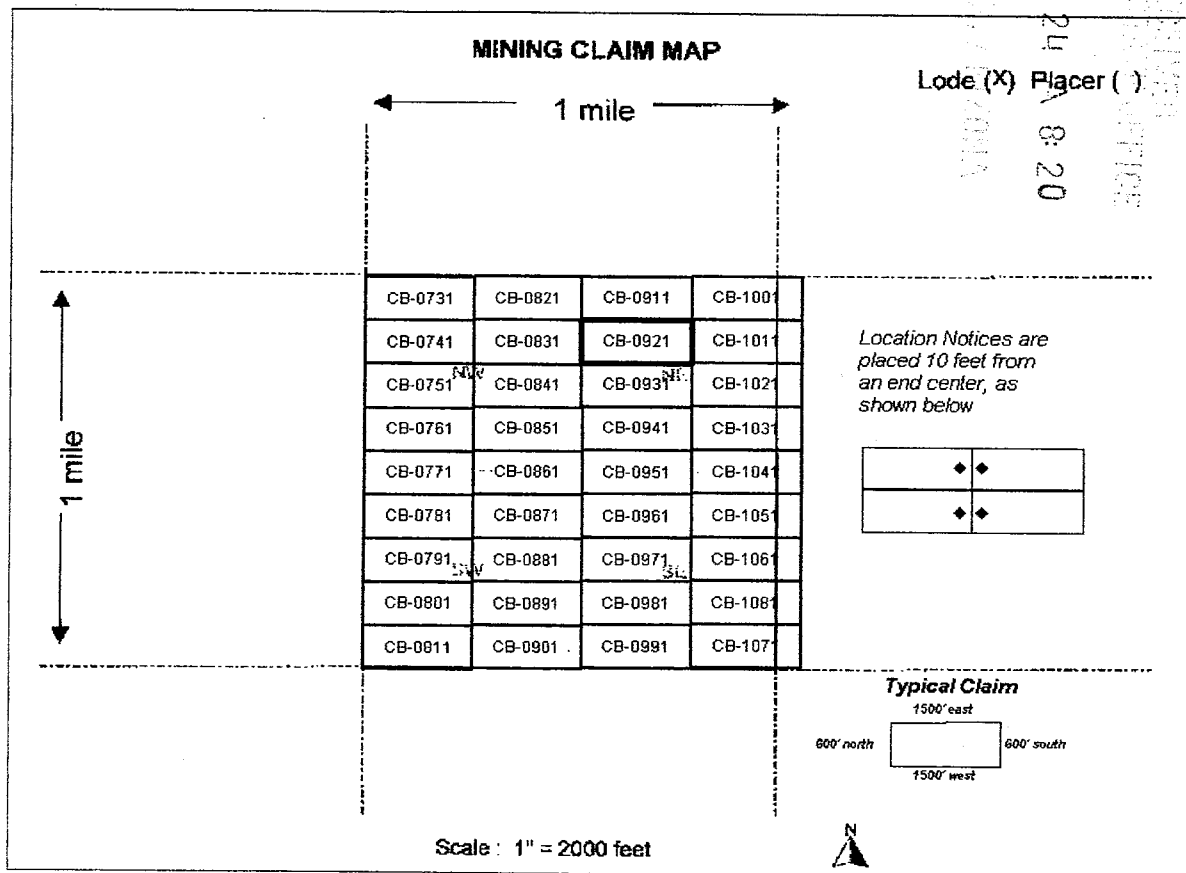
The northeast corner of this claim is 3000 feet West and 600 feet south of the Northeast corner of Section 17 Township 8 South Range 16 East

Located, dated, and posted on the ground this 11th day of DECEMBER, 2010.

Freeport-McMoRan Mineral Properties Inc (Owner)

By: [Signature] (Agent)
Geometrix, L.L.C

AMC 405919



1. The above map depicts the **CB-0921** mining claim, which is located in the **Northwest 1/4 Section 17 Township 8S Range 16E, Gila and Salt River Base and Meridian, Pinal County, Arizona.**
2. The type of corner, end center, and location monuments used are as follows: **2" by 2" by 5' wooden posts**
3. The bearings and distances in degrees and feet between claim corners are as depicted on the map.




Return to:
Freeport-McMoRan Mineral Properties Inc
10861 N Mavinee Rd Suite 141
Oro Valley, AZ 85737

DATE/TIME: 02/07/2011 1603
FEE: \$14.00
PAGES: 2
FEE NUMBER: 2011-010799



LOCATION NOTICE FOR LODE MINING CLAIM

NOTICE IS HEREBY GIVEN that the **CB-0931** lode mining claim has been located by Freeport-McMoRan Mineral Properties Inc, a Delaware corporation, whose current mailing address is 10861 N Mavinee Dr Suite 141 Oro Valley, AZ 85737.



The general course of this claim is **East to West** and it is situated in **Pinal** County, Arizona. This claim is **1500** feet in length and **600** feet in width. This claim runs from the location monument on which this location notice is posted approximately **10** feet in a **Easterly** direction to the **East** end line and **300** feet in a **Southerly** direction to the **South** end line. This claim is marked by six monuments, one at each corner and one at the center of each end line of the claim. The location monument on which this notice is posted is situated within **Section 17 Township 8S, Range 16E, Gila and Salt River Meridian, Arizona** and this claim encompasses portions of the following quarter section(s), section(s), Township(s) and Range(s): **Northwest 1/4 Section 17, Township 8S, Range 16E Gila and Salt River Base and Meridian, Pinal County, Arizona.**

The locality of this claim with reference to some natural object or permanent monument and additional information (if any) concerning its locality are as follows:

The northeast corner of this claim is 3000 feet West and 1200 feet south of the Northeast corner of Section 17 Township 8 South Range 16 East

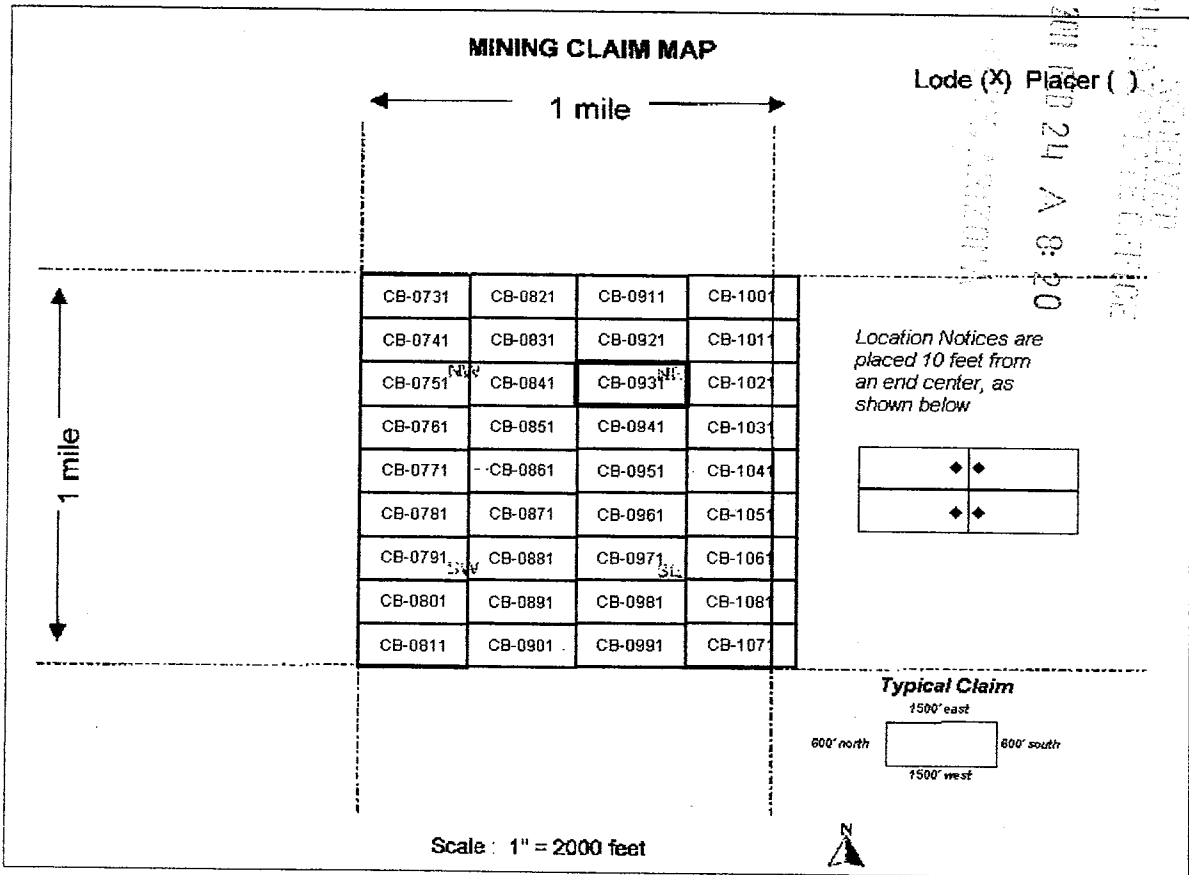
Located, dated, and posted on the ground this 11th day of DECEMBER, 2010.

Freeport-McMoRan Mineral Properties Inc (Owner)

By: [Signature] (Agent)
Geometrix, L.L.C

AMC 405920

2



1. The above map depicts the **CB-0931** mining claim, which is located in the *Northwest 1/4 Section 17 Township 8S Range 16E, Gila and Salt River Base and Meridian, Pinal County, Arizona.*
2. The type of corner, end center, and location monuments used are as follows: *2" by 2" by 5' wooden posts*
3. The bearings and distances in degrees and feet between claim corners are as depicted on the map.



Return to:
Freeport-McMoRan Mineral Properties Inc
10861 N Mavinee Rd Suite 141
Oro Valley, AZ 85737


DATE/TIME: 02/07/2011 1603
FEE: \$14.00
PAGES: 2
FEE NUMBER: 2011-010800



2

LOCATION NOTICE FOR LODE MINING CLAIM

NOTICE IS HEREBY GIVEN that the **CB-0941** lode mining claim has been located by Freeport-McMoRan Mineral Properties Inc, a Delaware corporation, whose current mailing address is 10861 N Mavinee Dr Suite 141 Oro Valley, AZ 85737.




The general course of this claim is *East to West* and it is situated in *Pinal* County, Arizona. This claim is *1500* feet in length and *600* feet in width. This claim runs from the location monument on which this location notice is posted approximately *10* feet in a *Easterly* direction to the *East* end line and *300* feet in a *Southerly* direction to the *South* end line. This claim is marked by six monuments, one at each corner and one at the center of each end line of the claim. The location monument on which this notice is posted is situated within *Section 17 Township 8S, Range 16E, Gila and Salt River Meridian, Arizona* and this claim encompasses portions of the following quarter section(s), section(s), Township(s) and Range(s): *Northwest 1/4 Section 17, Township 8S, Range 16E Gila and Salt River Base and Meridian, Pinal County, Arizona.*

The locality of this claim with reference to some natural object or permanent monument and additional information (if any) concerning its locality are as follows:

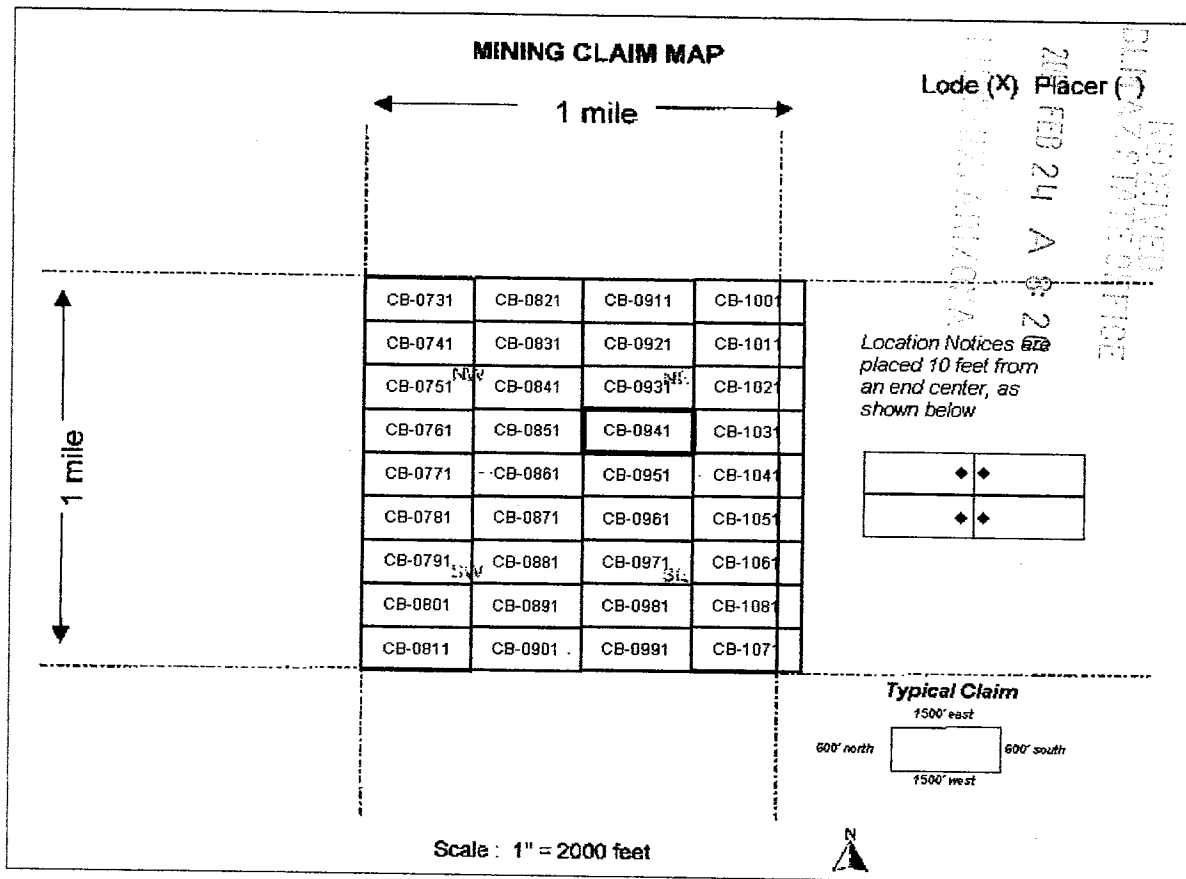
The northeast corner of this claim is 3000 feet West and 1800 feet south of the Northeast corner of Section 17 Township 8 South Range 16 East

Located, dated, and posted on the ground this 11th day of DECEMBER, 2010.

Freeport-McMoRan Mineral Properties Inc (Owner)

By:  (Agent)
Geometrix, L.L.C

AMC 405921



1. The above map depicts the **CB-0941** mining claim, which is located in the **Northwest 1/4 Section 17 Township 8S Range 16E, Gila and Salt River Base and Meridian, Pinal County, Arizona.**
2. The type of corner, end center, and location monuments used are as follows: **2" by 2" by 5' wooden posts**
3. The bearings and distances in degrees and feet between claim corners are as depicted on the map.



Return to:
Freeport-McMoRan Mineral Properties Inc
10861 N Mavinee Rd Suite 141
Oro Valley, AZ 85737


DATE/TIME: 02/07/2011 1603
FEE: \$14.00
PAGES: 2
FEE NUMBER: 2011-010801



2

LOCATION NOTICE FOR LODE MINING CLAIM

NOTICE IS HEREBY GIVEN that the **CB-0951** lode mining claim has been located by Freeport-McMoRan Mineral Properties Inc, a Delaware corporation, whose current mailing address is 10861 N Mavinee Dr Suite 141 Oro Valley, AZ 85737.



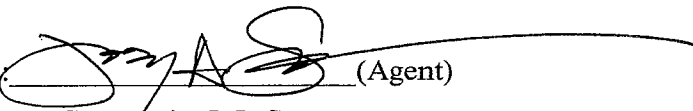
The general course of this claim is **East to West** and it is situated in **Pinal** County, Arizona. This claim is **1500** feet in length and **600** feet in width. This claim runs from the location monument on which this location notice is posted approximately **10** feet in a **Easterly** direction to the **East** end line and **300** feet in a **Southerly** direction to the **South** end line. This claim is marked by six monuments, one at each corner and one at the center of each end line of the claim. The location monument on which this notice is posted is situated within **Section 17 Township 8S, Range 16E, Gila and Salt River Meridian, Arizona** and this claim encompasses portions of the following quarter section(s), section(s), Township(s) and Range(s): **Northwest 1/4 & Southwest 1/4 Section 17, Township 8S, Range 16E Gila and Salt River Base and Meridian, Pinal County, Arizona.**

The locality of this claim with reference to some natural object or permanent monument and additional information (if any) concerning its locality are as follows:

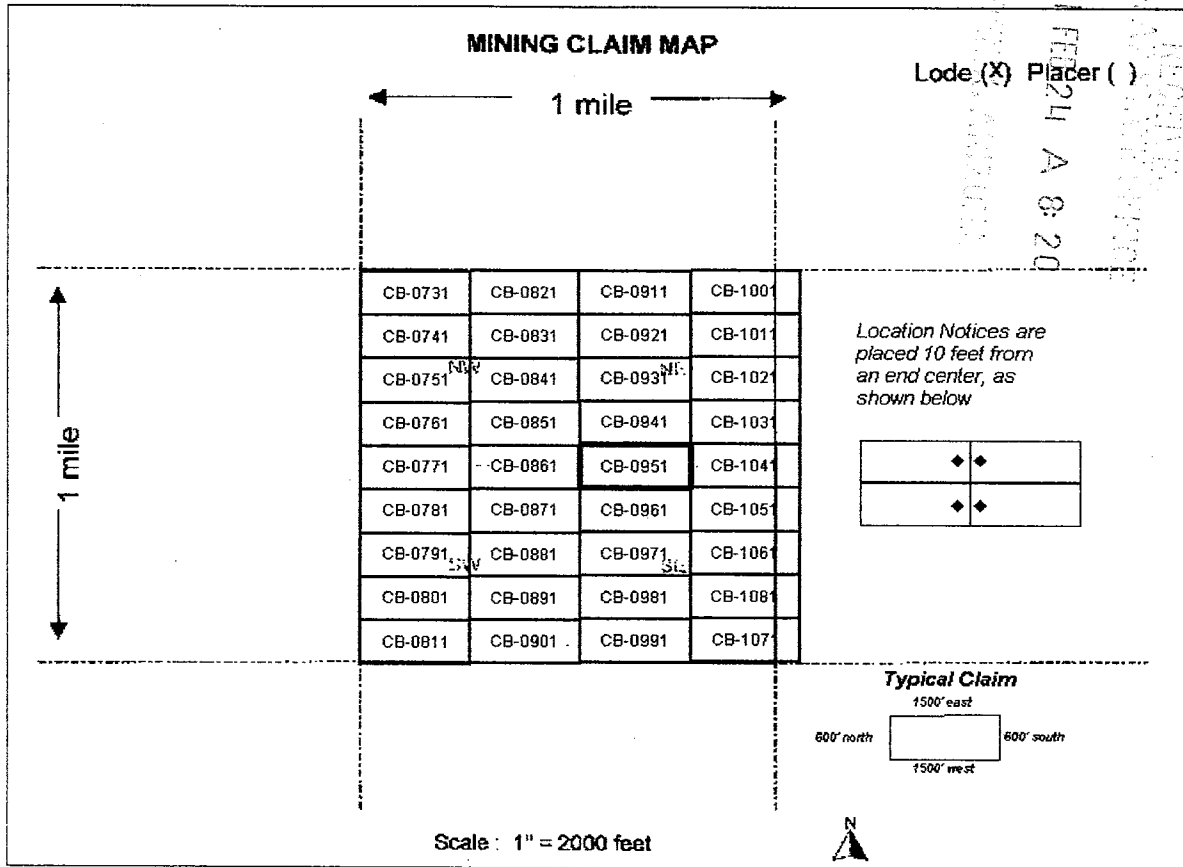
The northeast corner of this claim is 3000 feet West and 2400 feet south of the Northeast corner of Section 17 Township 8 South Range 16 East

Located, dated, and posted on the ground this 11th day of DECEMBER, 2010.

Freeport-McMoRan Mineral Properties Inc (Owner)

By:  (Agent)
Geometrix, L.L.C

AMF 405922



1. The above map depicts the **CB-0951** mining claim, which is located in the **Northwest 1/4 & Southwest 1/4 Section 17 Township 8S Range 16E, Gila and Salt River Base and Meridian, Pinal County, Arizona.**
2. The type of corner, end center, and location monuments used are as follows: **2" by 2" by 5' wooden posts**
3. The bearings and distances in degrees and feet between claim corners are as depicted on the map.



DATE/TIME: 02/07/2011 1603
FEE: \$14.00
PAGES: 2
FEE NUMBER: 2011-010802




2

Return to:
Freeport-McMoRan Mineral Properties Inc
10861 N Mavinee Rd Suite 141
Oro Valley, AZ 85737

LOCATION NOTICE FOR LODE MINING CLAIM

NOTICE IS HEREBY GIVEN that the **CB-0961** lode mining claim has been located by Freeport-McMoRan Mineral Properties Inc, a Delaware corporation, whose current mailing address is 10861 N Mavinee Dr Suite 141 Oro Valley, AZ 85737.



The general course of this claim is *East to West* and it is situated in *Pinal* County, Arizona. This claim is **1500** feet in length and **600** feet in width. This claim runs from the location monument on which this location notice is posted approximately **10** feet in a *Easterly* direction to the *East* end line and **300** feet in a *Southerly* direction to the *South* end line. This claim is marked by six monuments, one at each corner and one at the center of each end line of the claim. The location monument on which this notice is posted is situated within *Section 17 Township 8S, Range 16E, Gila and Salt River Meridian, Arizona* and this claim encompasses portions of the following quarter section(s), section(s), Township(s) and Range(s): *Southwest 1/4 Section 17, Township 8S, Range 16E Gila and Salt River Base and Meridian, Pinal County, Arizona.*

The locality of this claim with reference to some natural object or permanent monument and additional information (if any) concerning its locality are as follows:

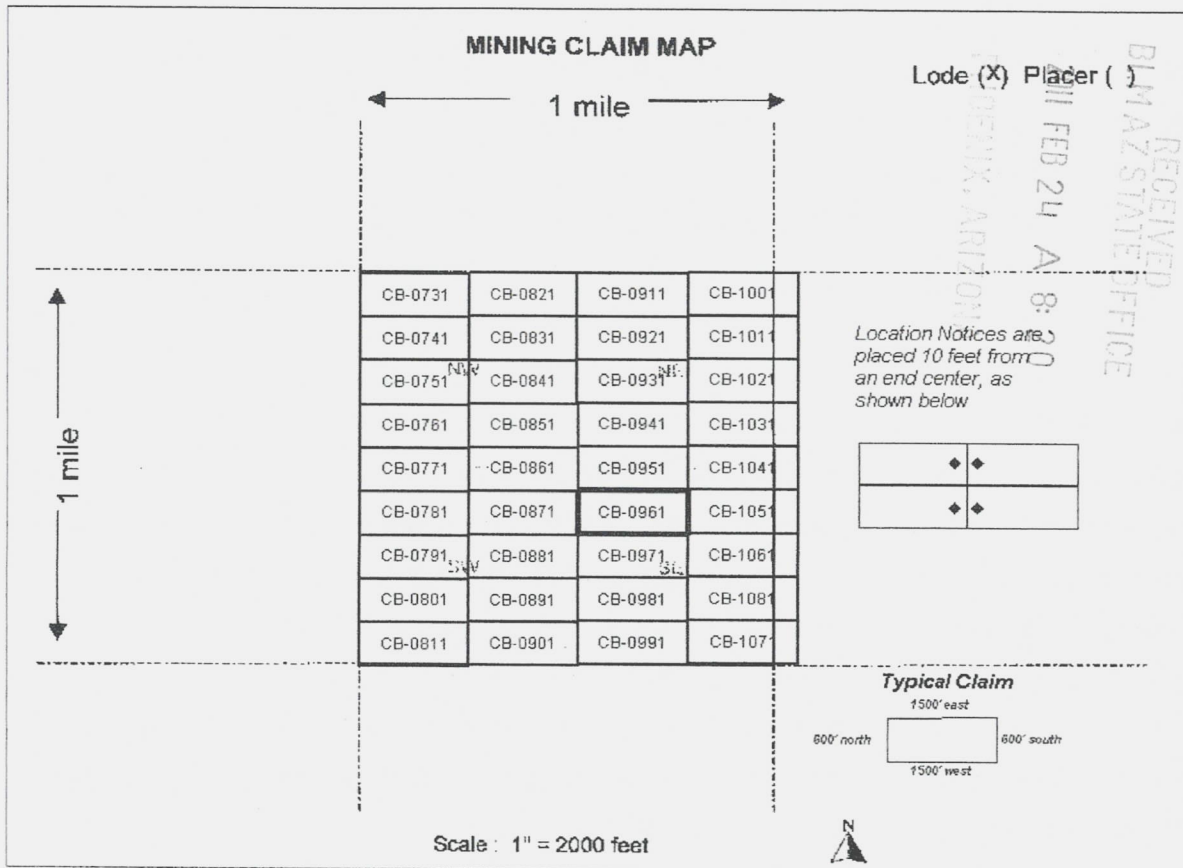
The northeast corner of this claim is 3000 feet West and 3000 feet south of the Northeast corner of Section 17 Township 8 South Range 16 East

Located, dated, and posted on the ground this 11th day of DECEMBER 2010.

Freeport-McMoRan Mineral Properties Inc (Owner)

By: [Signature] (Agent)
Geometrix, L.L.C

AMC 405923



1. The above map depicts the **CB-0961** mining claim, which is located in the **Southwest 1/4 Section 17 Township 8S Range 16E, Gila and Salt River Base and Meridian, Pinal County, Arizona.**
2. The type of corner, end center, and location monuments used are as follows: **2" by 2" by 5' wooden posts**
3. The bearings and distances in degrees and feet between claim corners are as depicted on the map.



Return to:
Freeport-McMoRan Mineral Properties Inc
10861 N Mavinee Rd Suite 141
Oro Valley, AZ 85737


DATE/TIME: 02/07/2011 1603
FEE: \$14.00
PAGES: 2
FEE NUMBER: 2011-010803



2

LOCATION NOTICE FOR LODE MINING CLAIM

NOTICE IS HEREBY GIVEN that the **CB-0971** lode mining claim has been located by Freeport-McMoRan Mineral Properties Inc, a Delaware corporation, whose current mailing address is 10861 N Mavinee Dr Suite 141 Oro Valley, AZ 85737.




The general course of this claim is *East to West* and it is situated in *Pinal* County, Arizona. This claim is *1500* feet in length and *600* feet in width. This claim runs from the location monument on which this location notice is posted approximately *10* feet in a *Easterly* direction to the *East* end line and *300* feet in a *Southerly* direction to the *South* end line. This claim is marked by six monuments, one at each corner and one at the center of each end line of the claim. The location monument on which this notice is posted is situated within *Section 17 Township 8S, Range 16E, Gila and Salt River Meridian, Arizona* and this claim encompasses portions of the following quarter section(s), section(s), Township(s) and Range(s): *Southwest 1/4 Section 17, Township 8S, Range 16E Gila and Salt River Base and Meridian, Pinal County, Arizona.*

The locality of this claim with reference to some natural object or permanent monument and additional information (if any) concerning its locality are as follows:

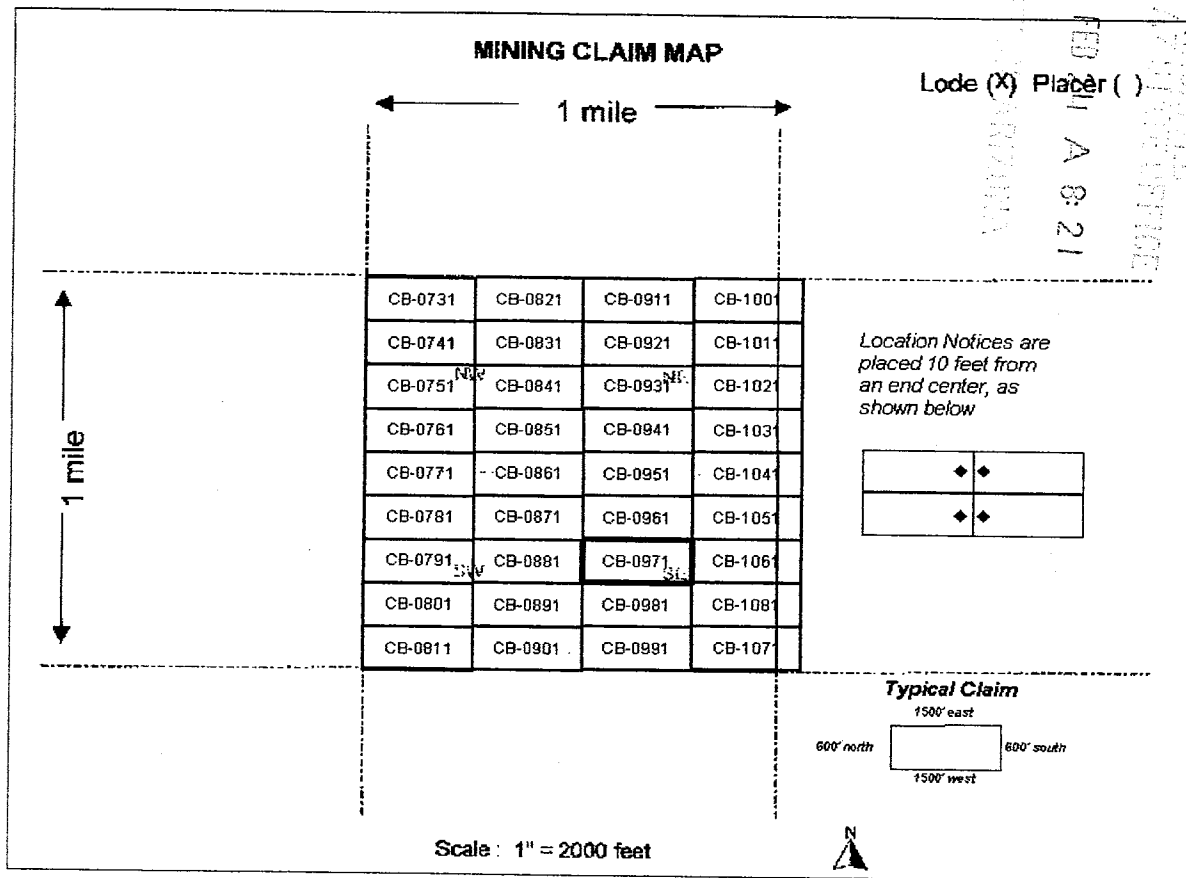
The northeast corner of this claim is 3000 feet West and 3600 feet south of the Northeast corner of Section 17 Township 8 South Range 16 East

Located, dated, and posted on the ground this 27th day of DECEMBER, 2010.

Freeport-McMoRan Mineral Properties Inc (Owner)

By:  (Agent)
Geometrix, L.L.C

AMC 405924



1. The above map depicts the **CB-0971** mining claim, which is located in the **Southwest 1/4 Section 17 Township 8S Range 16E, Gila and Salt River Base and Meridian, Pinal County, Arizona.**
2. The type of corner, end center, and location monuments used are as follows: **2" by 2" by 5' wooden posts**
3. The bearings and distances in degrees and feet between claim corners are as depicted on the map.



Return to:
Freeport-McMoRan Mineral Properties Inc
10861 N Mavinee Rd Suite 141
Oro Valley, AZ 85737


DATE/TIME: 02/07/2011 1603
FEE: \$14.00
PAGES: 2
FEE NUMBER: 2011-010804



2

LOCATION NOTICE FOR LODE MINING CLAIM

NOTICE IS HEREBY GIVEN that the **CB-0981** lode mining claim has been located by Freeport-McMoRan Mineral Properties Inc, a Delaware corporation, whose current mailing address is 10861 N Mavinee Dr Suite 141 Oro Valley, AZ 85737.




The general course of this claim is *East to West* and it is situated in *Pinal* County, Arizona. This claim is *1500* feet in length and *600* feet in width. This claim runs from the location monument on which this location notice is posted approximately *10* feet in a *Easterly* direction to the *East* end line and *300* feet in a *Southerly* direction to the *South* end line. This claim is marked by six monuments, one at each corner and one at the center of each end line of the claim. The location monument on which this notice is posted is situated within *Section 17 Township 8S, Range 16E, Gila and Salt River Meridian, Arizona* and this claim encompasses portions of the following quarter section(s), section(s), Township(s) and Range(s): *Southwest 1/4 Section 17, Township 8S, Range 16E Gila and Salt River Base and Meridian, Pinal County, Arizona.*

The locality of this claim with reference to some natural object or permanent monument and additional information (if any) concerning its locality are as follows:

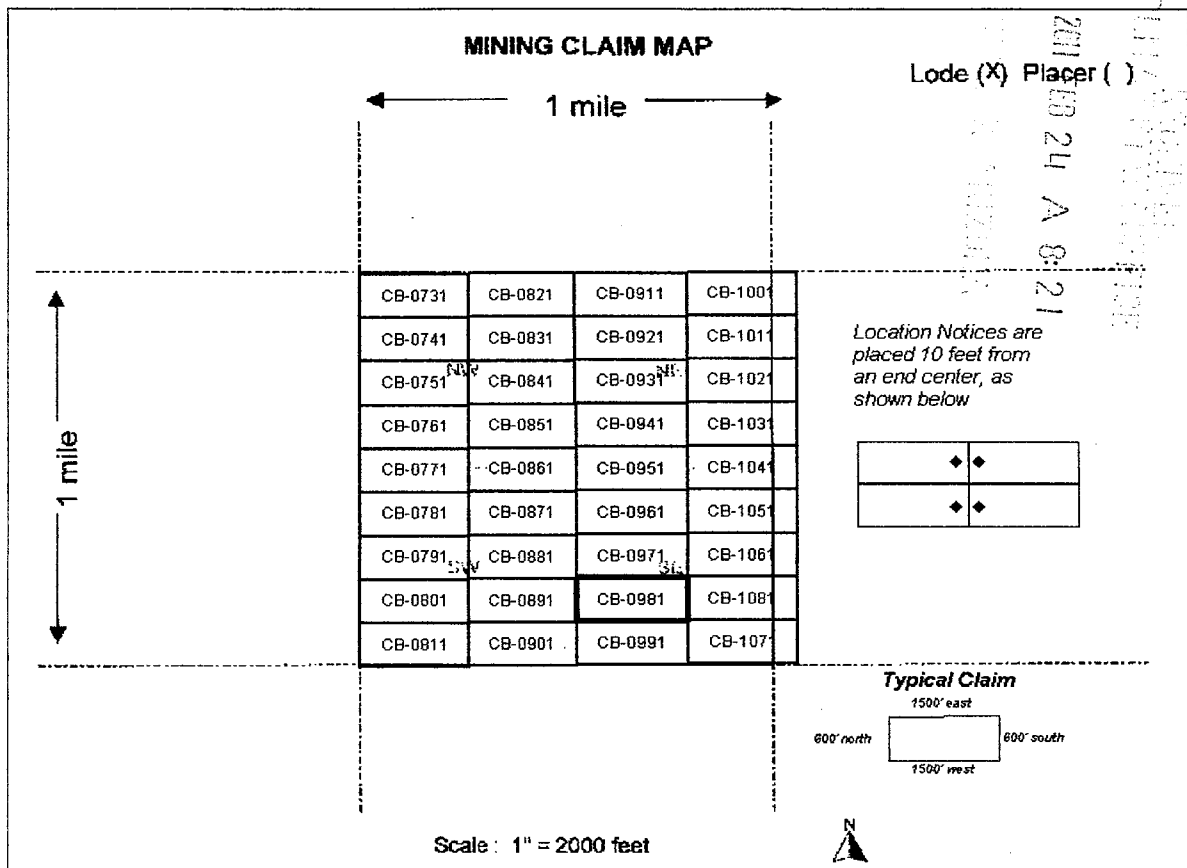
The northeast corner of this claim is 3000 feet West and 4200 feet south of the Northeast corner of Section 17 Township 8 South Range 16 East

Located, dated, and posted on the ground this 27th day of DECEMBER, 2010.

Freeport-McMoRan Mineral Properties Inc (Owner)

By:  (Agent)
Geometrix, L.L.C

REC-11-02-07



1. The above map depicts the **CB-0981** mining claim, which is located in the **Southwest 1/4 Section 17 Township 8S Range 16E, Gila and Salt River Base and Meridian, Pinal County, Arizona.**
2. The type of corner, end center, and location monuments used are as follows: **2" by 2" by 5' wooden posts**
3. The bearings and distances in degrees and feet between claim corners are as depicted on the map.



Return to:
Freeport-McMoRan Mineral Properties Inc
10861 N Mavinee Rd Suite 141
Oro Valley, AZ 85737


DATE/TIME: 02/07/2011 1603
FEE: \$14.00
PAGES: 2
FEE NUMBER: 2011-010805



2

LOCATION NOTICE FOR LODE MINING CLAIM

NOTICE IS HEREBY GIVEN that the **CB-0991** lode mining claim has been located by Freeport-McMoRan Mineral Properties Inc, a Delaware corporation, whose current mailing address is 10861 N Mavinee Dr Suite 141 Oro Valley, AZ 85737.




The general course of this claim is **East to West** and it is situated in **Pinal** County, Arizona. This claim is **1500** feet in length and **600** feet in width. This claim runs from the location monument on which this location notice is posted approximately **10** feet in a **Easterly** direction to the **East** end line and **300** feet in a **Southerly** direction to the **South** end line. This claim is marked by six monuments, one at each corner and one at the center of each end line of the claim. The location monument on which this notice is posted is situated within **Section 17 Township 8S, Range 16E, Gila and Salt River Meridian, Arizona** and this claim encompasses portions of the following quarter section(s), section(s), Township(s) and Range(s): **Southwest 1/4 Section 17, Township 8S, Range 16E Gila and Salt River Base and Meridian, Pinal County, Arizona.**

The locality of this claim with reference to some natural object or permanent monument and additional information (if any) concerning its locality are as follows:

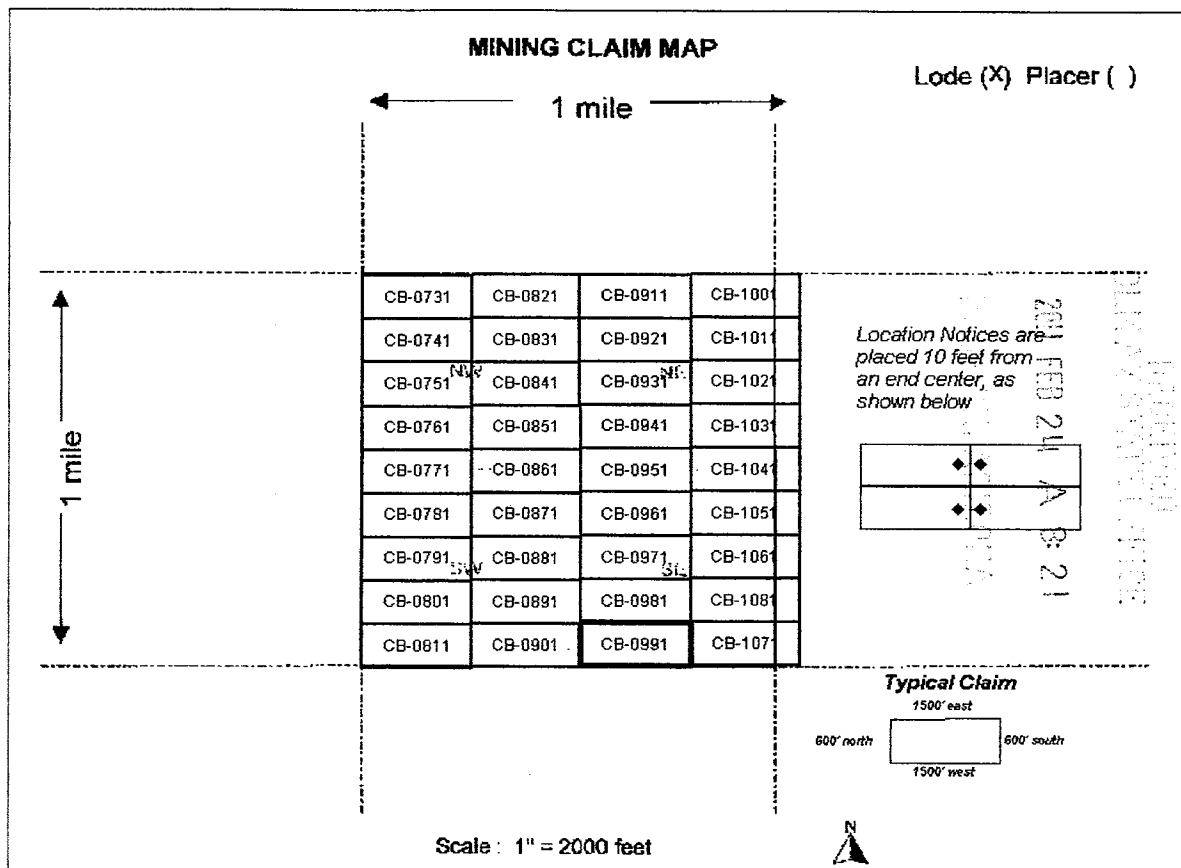
The northeast corner of this claim is 3000 feet West and 4800 feet south of the Northeast corner of Section 17 Township 8 South Range 16 East

Located, dated, and posted on the ground this 27th day of DECEMBER, 2010.

Freeport-McMoRan Mineral Properties Inc (Owner)

By:  (Agent)
Geometrix, L.L.C

AMC 405926



1. The above map depicts the **CB-0991** mining claim, which is located in the **Southwest 1/4 Section 17 Township 8S Range 16E, Gila and Salt River Base and Meridian, Pinal County, Arizona.**
2. The type of corner, end center, and location monuments used are as follows: **2" by 2" by 5' wooden posts**
3. The bearings and distances in degrees and feet between claim corners are as depicted on the map.



Return to:
Freeport-McMoRan Mineral Properties Inc
10861 N Mavinee Rd Suite 141
Oro Valley, AZ 85737

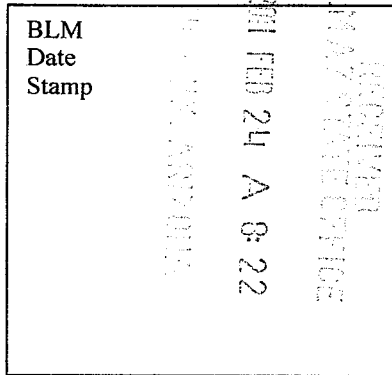
DATE/TIME: 02/07/2011 1603
FEE: \$14.00
PAGES: 2
FEE NUMBER: 2011-010806



2

LOCATION NOTICE FOR LODE MINING CLAIM

NOTICE IS HEREBY GIVEN that the **CB-1001** lode mining claim has been located by Freeport-McMoRan Mineral Properties Inc, a Delaware corporation, whose current mailing address is 10861 N Mavinee Dr Suite 141 Oro Valley, AZ 85737.



The general course of this claim is *East to West* and it is situated in *Pinal* County, Arizona. This claim is *1500* feet in length and *600* feet in width. This claim runs from the location monument on which this location notice is posted approximately *10* feet in a *Westerly* direction to the *West* end line and *300* feet in a *Southerly* direction to the *South* end line. This claim is marked by six monuments, one at each corner and one at the center of each end line of the claim. The location monument on which this notice is posted is situated within *Section 17 Township 8S, Range 16E, Gila and Salt River Meridian, Arizona* and this claim encompasses portions of the following quarter section(s), section(s), Township(s) and Range(s): *Northwest 1/4 Section 17, Township 8S, Range 16E Gila and Salt River Base and Meridian, Pinal County, Arizona.*

The locality of this claim with reference to some natural object or permanent monument and additional information (if any) concerning its locality are as follows:

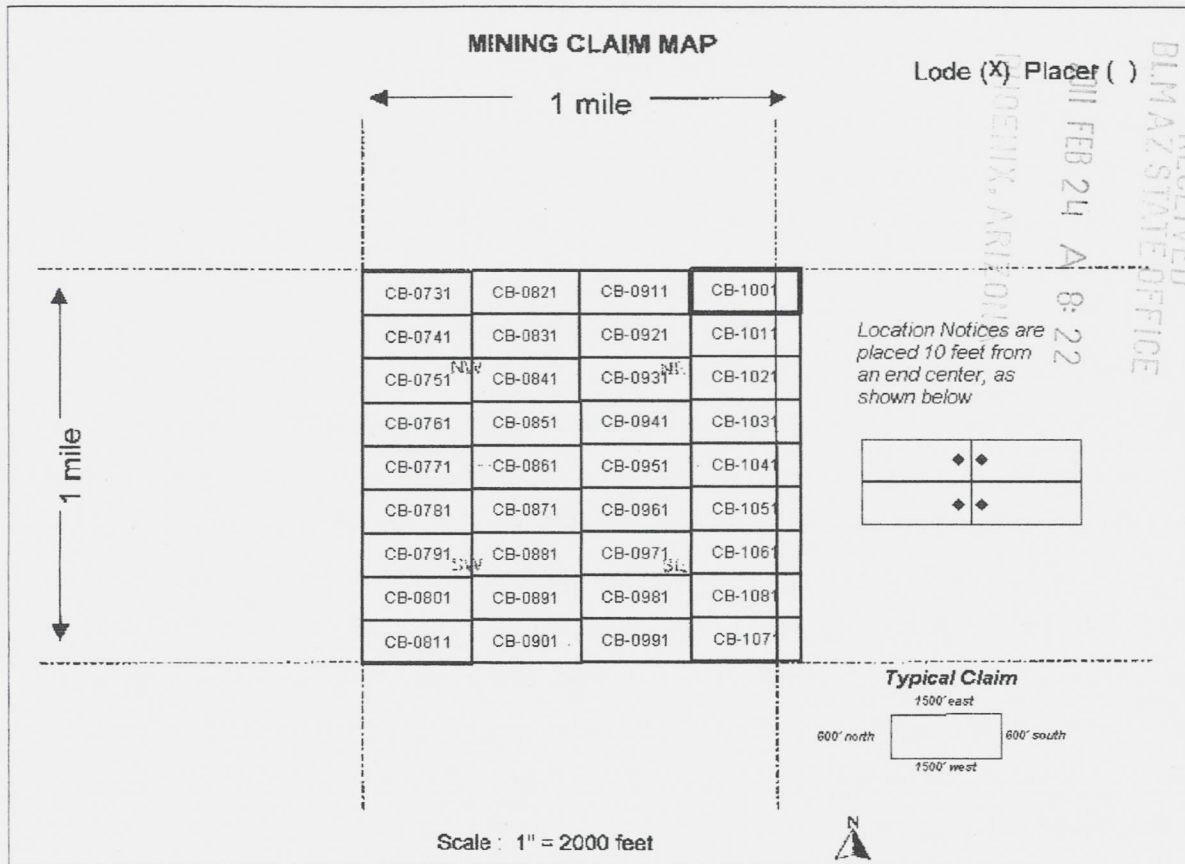
The northeast corner of this claim is 4500 feet West of the Northeast corner of Section 17 Township 8 South Range 16 East

Located, dated, and posted on the ground this 11th day of DECEMBER, 2010.

Freeport-McMoRan Mineral Properties Inc (Owner)

By: [Signature] (Agent)
Geometrix, L.L.C

APR 4 05 927



1. The above map depicts the **CB-1001** mining claim, which is located in the **Northwest 1/4 Section 17 Township 8S Range 16E, Gila and Salt River Base and Meridian, Pinal County, Arizona.**
2. The type of corner, end center, and location monuments used are as follows: **2" by 2" by 5' wooden posts**
3. The bearings and distances in degrees and feet between claim corners are as depicted on the map.

Depict same 405927 ->
in Sec 17 & 16



Return to:
Freeport-McMoRan Mineral Properties Inc
10861 N Mavinee Rd Suite 141
Oro Valley, AZ 85737


DATE/TIME: 02/07/2011 1603
FEE: \$14.00
PAGES: 2
FEE NUMBER: 2011-010807



②

LOCATION NOTICE FOR LODE MINING CLAIM

NOTICE IS HEREBY GIVEN that the **CB-1011** lode mining claim has been located by Freeport-McMoRan Mineral Properties Inc, a Delaware corporation, whose current mailing address is 10861 N Mavinee Dr Suite 141 Oro Valley, AZ 85737.



The general course of this claim is **East to West** and it is situated in **Pinal** County, Arizona. This claim is **1500** feet in length and **600** feet in width. This claim runs from the location monument on which this location notice is posted approximately **10** feet in a **Westerly** direction to the **West** end line and **300** feet in a **Southerly** direction to the **South** end line. This claim is marked by six monuments, one at each corner and one at the center of each end line of the claim. The location monument on which this notice is posted is situated within **Section 17 Township 8S, Range 16E, Gila and Salt River Meridian, Arizona** and this claim encompasses portions of the following quarter section(s), section(s), Township(s) and Range(s): **Northwest 1/4 Section 17, Township 8S, Range 16E Gila and Salt River Base and Meridian, Pinal County, Arizona.**

The locality of this claim with reference to some natural object or permanent monument and additional information (if any) concerning its locality are as follows:

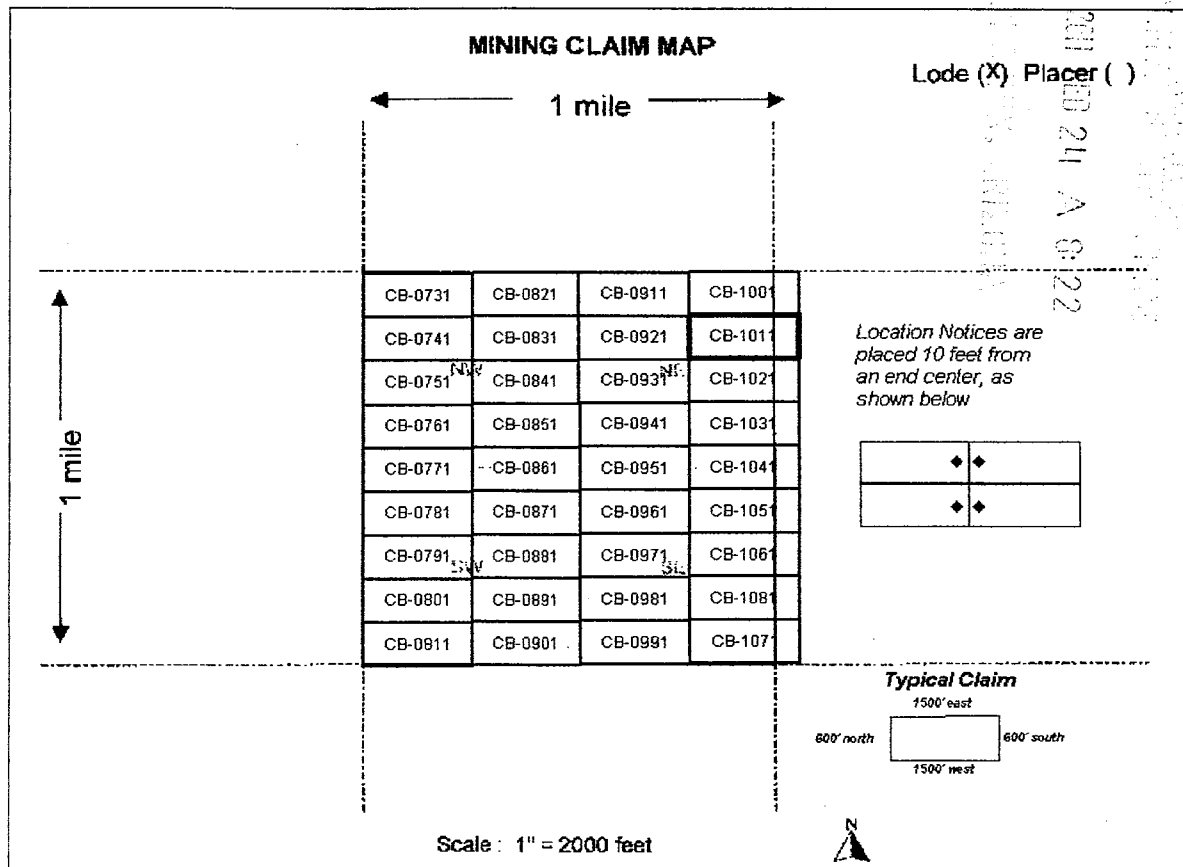
The northeast corner of this claim is 4500 feet West and 600 feet south of the Northeast corner of Section 17 Township 8 South Range 16 East

Located, dated, and posted on the ground this 11th day of DECEMBER, 2010.

Freeport-McMoRan Mineral Properties Inc (Owner)

By: [Signature] (Agent)
Geometrix, L.L.C

AMD 405928



1. The above map depicts the **CB-1011** mining claim, which is located in the **Northwest 1/4 Section 17 Township 8S Range 16E, Gila and Salt River Base and Meridian, Pinal County, Arizona.**
2. The type of corner, end center, and location monuments used are as follows: **2" by 2" by 5' wooden posts**
3. The bearings and distances in degrees and feet between claim corners are as depicted on the map.



DATE/TIME: 02/07/2011 1603
FEE: \$14.00
PAGES: 2
FEE NUMBER: 2011-010808




2

Return to:
Freeport-McMoRan Mineral Properties Inc
10861 N Mavinee Rd Suite 141
Oro Valley, AZ 85737

LOCATION NOTICE FOR LODE MINING CLAIM

NOTICE IS HEREBY GIVEN that the **CB-1021** lode mining claim has been located by Freeport-McMoRan Mineral Properties Inc, a Delaware corporation, whose current mailing address is 10861 N Mavinee Dr Suite 141 Oro Valley, AZ 85737.



The general course of this claim is *East to West* and it is situated in *Pinal* County, Arizona. This claim is *1500* feet in length and *600* feet in width. This claim runs from the location monument on which this location notice is posted approximately *10* feet in a *Westerly* direction to the *West* end line and *300* feet in a *Southerly* direction to the *South* end line. This claim is marked by six monuments, one at each corner and one at the center of each end line of the claim. The location monument on which this notice is posted is situated within *Section 17 Township 8S, Range 16E, Gila and Salt River Meridian, Arizona* and this claim encompasses portions of the following quarter section(s), section(s), Township(s) and Range(s): *Northwest 1/4 Section 17, Township 8S, Range 16E Gila and Salt River Base and Meridian, Pinal County, Arizona.*

The locality of this claim with reference to some natural object or permanent monument and additional information (if any) concerning its locality are as follows:

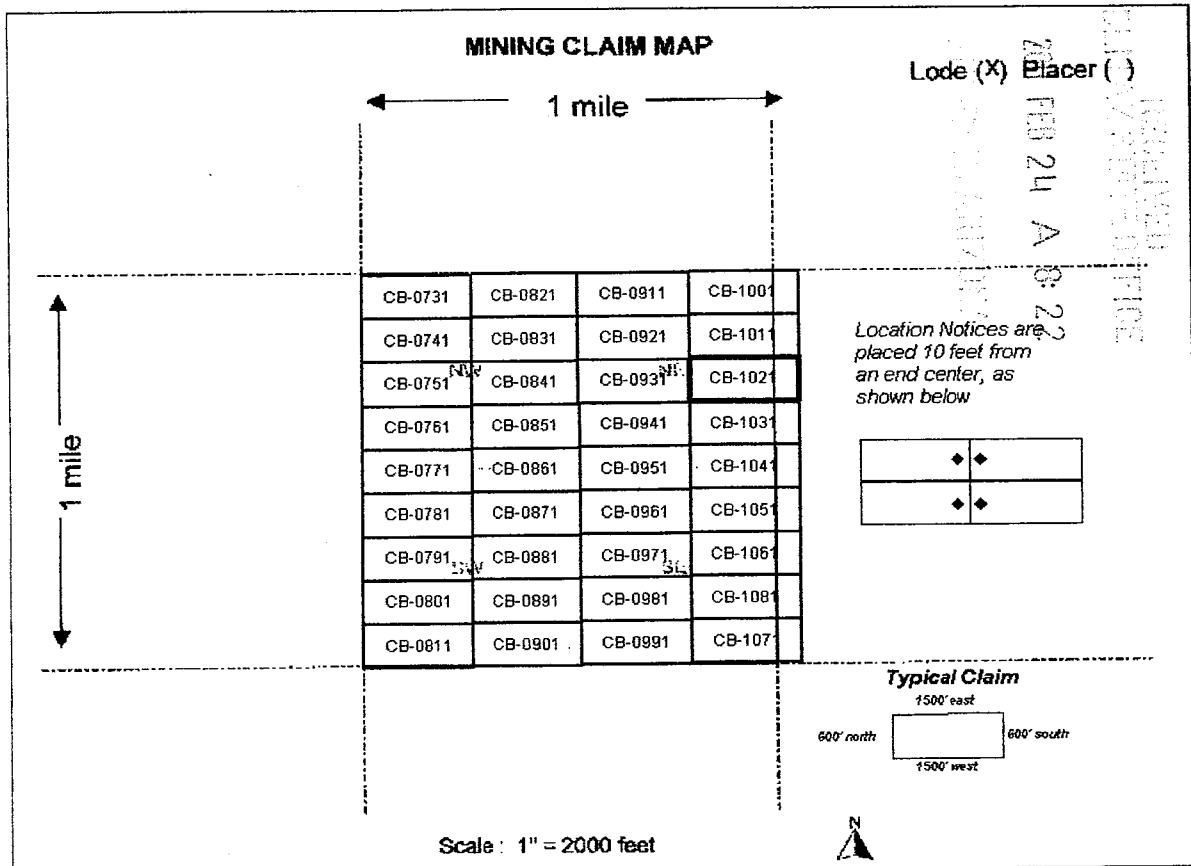
The northeast corner of this claim is 4500 feet West and 1200 feet south of the Northeast corner of Section 17 Township 8 South Range 16 East

Located, dated, and posted on the ground this 11th day of DECEMBER, 2010.

Freeport-McMoRan Mineral Properties Inc (Owner)

By: [Signature] (Agent)
Geometrix, L.L.C

AMC 405929



1. The above map depicts the **CB-1021** mining claim, which is located in the **Northwest 1/4 Section 17 Township 8S Range 16E, Gila and Salt River Base and Meridian, Pinal County, Arizona.**
2. The type of corner, end center, and location monuments used are as follows: **2" by 2" by 5' wooden posts**
3. The bearings and distances in degrees and feet between claim corners are as depicted on the map.



Return to:
Freeport-McMoRan Mineral Properties Inc
10861 N Mavinee Rd Suite 141
Oro Valley, AZ 85737


DATE/TIME: 02/07/2011 1603
FEE: \$14.00
PAGES: 2
FEE NUMBER: 2011-010809



2

LOCATION NOTICE FOR LODE MINING CLAIM

NOTICE IS HEREBY GIVEN that the **CB-1031** lode mining claim has been located by Freeport-McMoRan Mineral Properties Inc, a Delaware corporation, whose current mailing address is 10861 N Mavinee Dr Suite 141 Oro Valley, AZ 85737.



The general course of this claim is **East to West** and it is situated in **Pinal** County, Arizona. This claim is **1500** feet in length and **600** feet in width. This claim runs from the location monument on which this location notice is posted approximately **10** feet in a **Westerly** direction to the **West** end line and **300** feet in a **Southerly** direction to the **South** end line. This claim is marked by six monuments, one at each corner and one at the center of each end line of the claim. The location monument on which this notice is posted is situated within **Section 17 Township 8S, Range 16E, Gila and Salt River Meridian, Arizona** and this claim encompasses portions of the following quarter section(s), section(s), Township(s) and Range(s): **Northwest 1/4 Section 17, Township 8S, Range 16E Gila and Salt River Base and Meridian, Pinal County, Arizona.**

The locality of this claim with reference to some natural object or permanent monument and additional information (if any) concerning its locality are as follows:

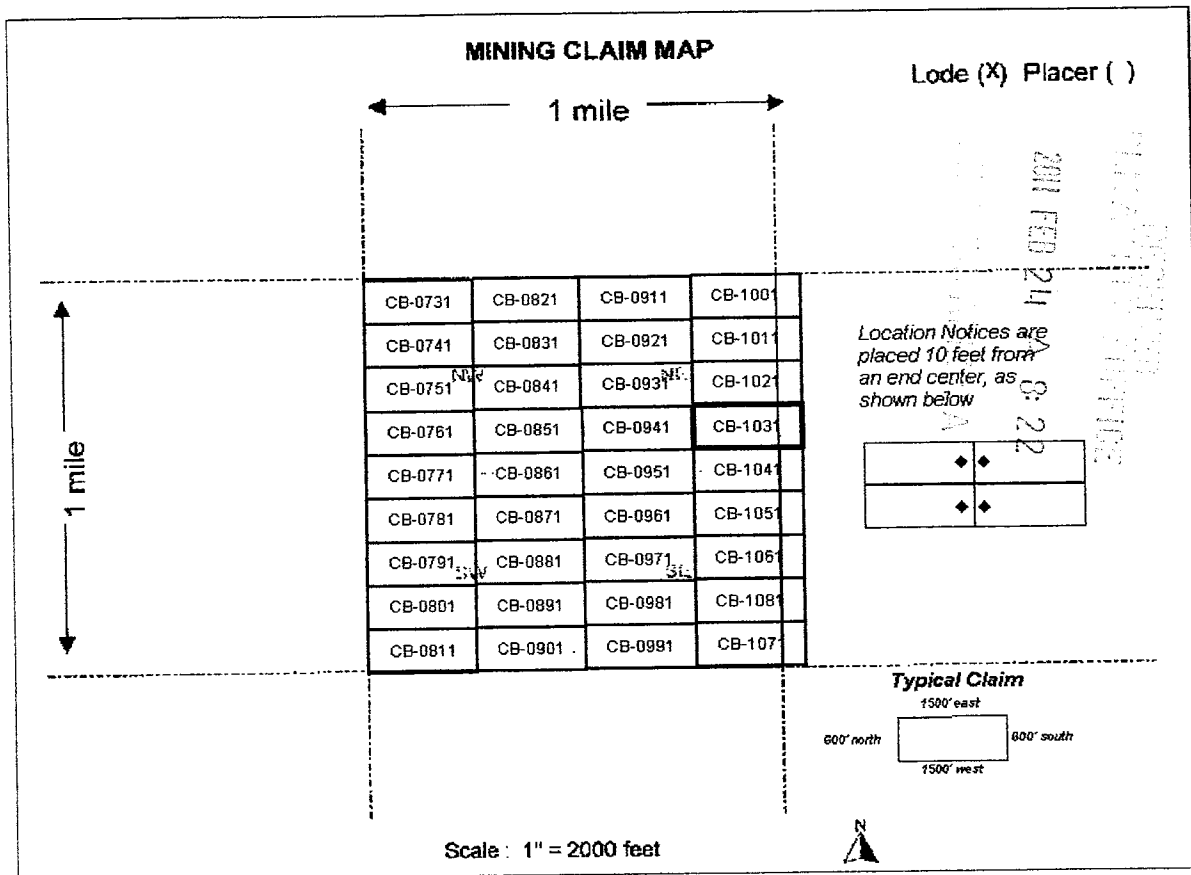
The northeast corner of this claim is 4500 feet West and 1800 feet south of the Northeast corner of Section 17 Township 8 South Range 16 East

Located, dated, and posted on the ground this 11th day of DECEMBER, 2010.

Freeport-McMoRan Mineral Properties Inc (Owner)

By: [Signature] (Agent)
Geometrix, L.L.C

AMC 405930



1. The above map depicts the **CB-1031** mining claim, which is located in the *Northwest 1/4 Section 17 Township 8S Range 16E, Gila and Salt River Base and Meridian, Pinal County, Arizona.*
2. The type of corner, end center, and location monuments used are as follows: **2" by 2" by 5' wooden posts**
3. The bearings and distances in degrees and feet between claim corners are as depicted on the map.



Return to:
Freeport-McMoRan Mineral Properties Inc
10861 N Mavinee Rd Suite 141
Oro Valley, AZ 85737


DATE/TIME: 02/07/2011 1603
FEE: \$14.00
PAGES: 2
FEE NUMBER: 2011-010810



2

LOCATION NOTICE FOR LODE MINING CLAIM

NOTICE IS HEREBY GIVEN that the **CB-1041** lode mining claim has been located by Freeport-McMoRan Mineral Properties Inc, a Delaware corporation, whose current mailing address is 10861 N Mavinee Dr Suite 141 Oro Valley, AZ 85737.




The general course of this claim is *East to West* and it is situated in *Pinal* County, Arizona. This claim is *1500* feet in length and *600* feet in width. This claim runs from the location monument on which this location notice is posted approximately *10* feet in a *Westerly* direction to the *West* end line and *300* feet in a *Southerly* direction to the *South* end line. This claim is marked by six monuments, one at each corner and one at the center of each end line of the claim. The location monument on which this notice is posted is situated within *Section 17 Township 8S, Range 16E, Gila and Salt River Meridian, Arizona* and this claim encompasses portions of the following quarter section(s), section(s), Township(s) and Range(s): *Northwest 1/4 & Southwest 1/4 Section 17, Township 8S, Range 16E Gila and Salt River Base and Meridian, Pinal County, Arizona.*

The locality of this claim with reference to some natural object or permanent monument and additional information (if any) concerning its locality are as follows:

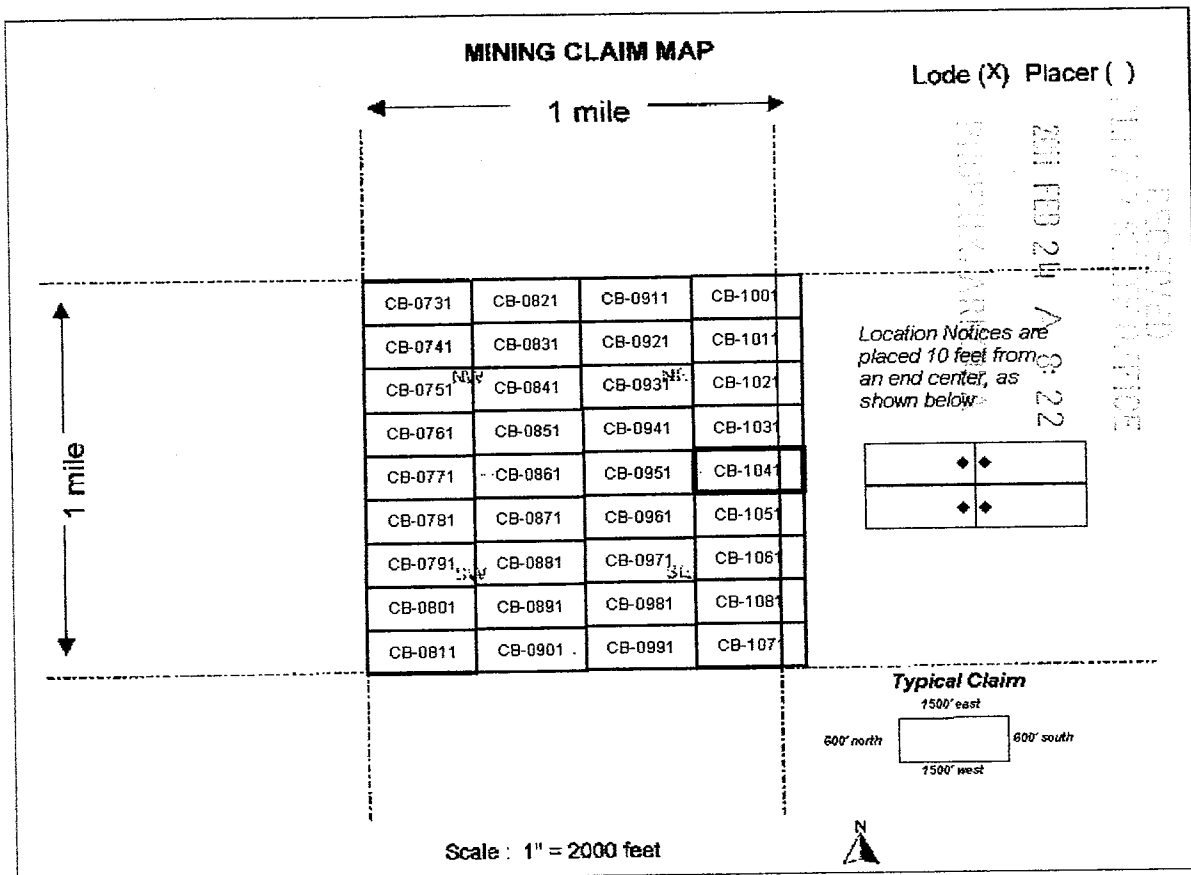
The northeast corner of this claim is 4500 feet West and 2400 feet south of the Northeast corner of Section 17 Township 8 South Range 16 East

Located, dated, and posted on the ground this 11th day of DECEMBER, 2010.

Freeport-McMoRan Mineral Properties Inc (Owner)

By:  (Agent)
Geometrix, L.L.C

AMC 405931



1. The above map depicts the **CB-1041** mining claim, which is located in the **Northwest 1/4 & Southwest 1/4 Section 17 Township 8S Range 16E, Gila and Salt River Base and Meridian, Pinal County, Arizona.**
2. The type of corner, end center, and location monuments used are as follows: **2" by 2" by 5' wooden posts**
3. The bearings and distances in degrees and feet between claim corners are as depicted on the map.



Return to:
Freeport-McMoRan Mineral Properties Inc
10861 N Mavinee Rd Suite 141
Oro Valley, AZ 85737


DATE/TIME: 02/07/2011 1603
FEE: \$14.00
PAGES: 2
FEE NUMBER: 2011-010811



2

LOCATION NOTICE FOR LODE MINING CLAIM

NOTICE IS HEREBY GIVEN that the **CB-1051** lode mining claim has been located by Freeport-McMoRan Mineral Properties Inc, a Delaware corporation, whose current mailing address is 10861 N Mavinee Dr Suite 141 Oro Valley, AZ 85737.



The general course of this claim is **East to West** and it is situated in **Pinal** County, Arizona. This claim is **1500** feet in length and **600** feet in width. This claim runs from the location monument on which this location notice is posted approximately **10** feet in a **Westerly** direction to the **West** end line and **300** feet in a **Southerly** direction to the **South** end line. This claim is marked by six monuments, one at each corner and one at the center of each end line of the claim. The location monument on which this notice is posted is situated within **Section 17 Township 8S, Range 16E, Gila and Salt River Meridian, Arizona** and this claim encompasses portions of the following quarter section(s), section(s), Township(s) and Range(s): **Southwest 1/4 Section 17, Township 8S, Range 16E Gila and Salt River Base and Meridian, Pinal County, Arizona.**

The locality of this claim with reference to some natural object or permanent monument and additional information (if any) concerning its locality are as follows:

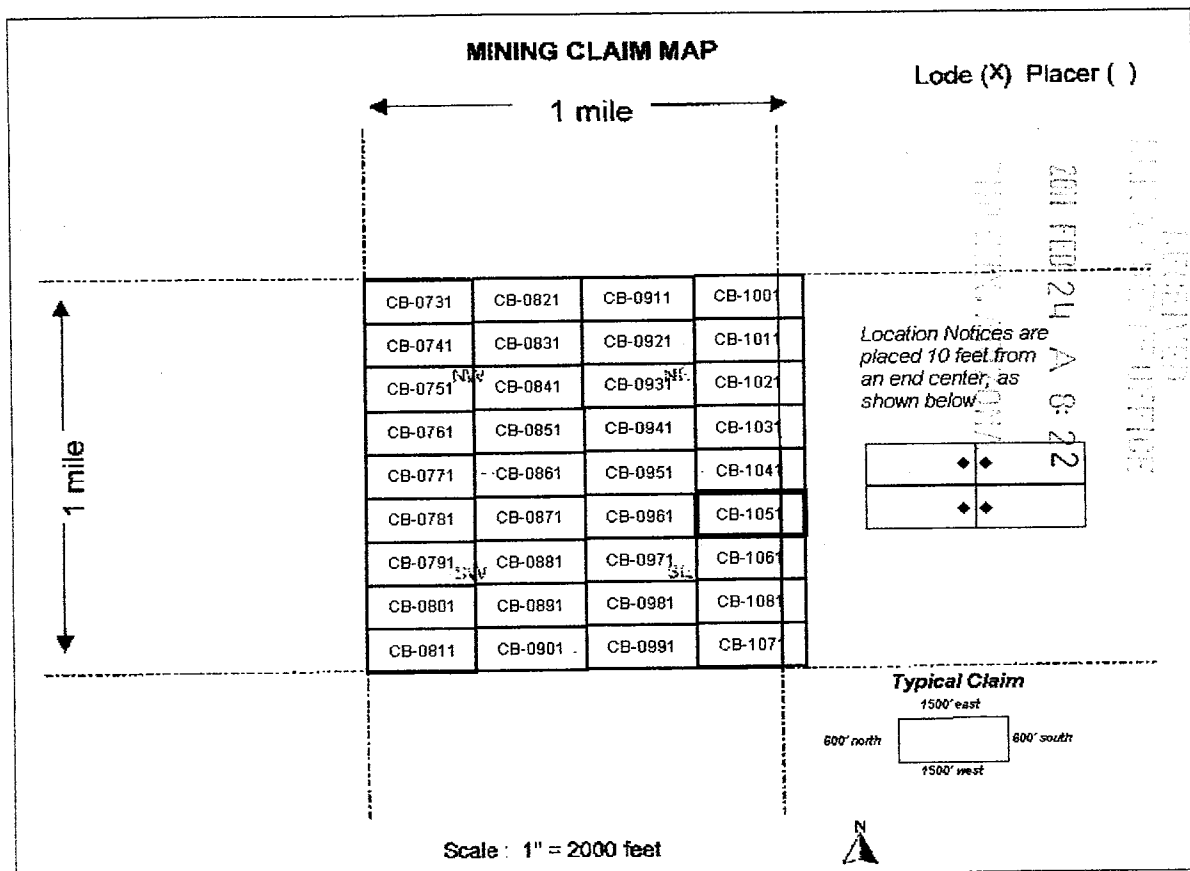
The northeast corner of this claim is 4500 feet West and 3000 feet south of the Northeast corner of Section 17 Township 8 South Range 16 East

Located, dated, and posted on the ground this 11th day of DECEMBER, 2010.

Freeport-McMoRan Mineral Properties Inc (Owner)

By: [Signature] (Agent)
Geometrix, L.L.C

AMC 405932



1. The above map depicts the **CB-1051** mining claim, which is located in the **Southwest 1/4 Section 17 Township 8S Range 16E, Gila and Salt River Base and Meridian, Pinal County, Arizona.**
2. The type of corner, end center, and location monuments used are as follows: **2" by 2" by 5' wooden posts**
3. The bearings and distances in degrees and feet between claim corners are as depicted on the map.



Return to:
Freeport-McMoRan Mineral Properties Inc
10861 N Mavinee Rd Suite 141
Oro Valley, AZ 85737


DATE/TIME: 02/07/2011 1603
FEE: \$14.00
PAGES: 2
FEE NUMBER: 2011-010812



2

LOCATION NOTICE FOR LODE MINING CLAIM

NOTICE IS HEREBY GIVEN that the **CB-1061** lode mining claim has been located by Freeport-McMoRan Mineral Properties Inc, a Delaware corporation, whose current mailing address is 10861 N Mavinee Dr Suite 141 Oro Valley, AZ 85737.



The general course of this claim is **East to West** and it is situated in **Pinal** County, Arizona. This claim is **1500** feet in length and **600** feet in width. This claim runs from the location monument on which this location notice is posted approximately **10** feet in a **Westerly** direction to the **West** end line and **300** feet in a **Southerly** direction to the **South** end line. This claim is marked by six monuments, one at each corner and one at the center of each end line of the claim. The location monument on which this notice is posted is situated within **Section 17 Township 8S, Range 16E, Gila and Salt River Meridian, Arizona** and this claim encompasses portions of the following quarter section(s), section(s), Township(s) and Range(s): **Southwest 1/4 Section 17, Township 8S, Range 16E Gila and Salt River Base and Meridian, Pinal County, Arizona.**

The locality of this claim with reference to some natural object or permanent monument and additional information (if any) concerning its locality are as follows:

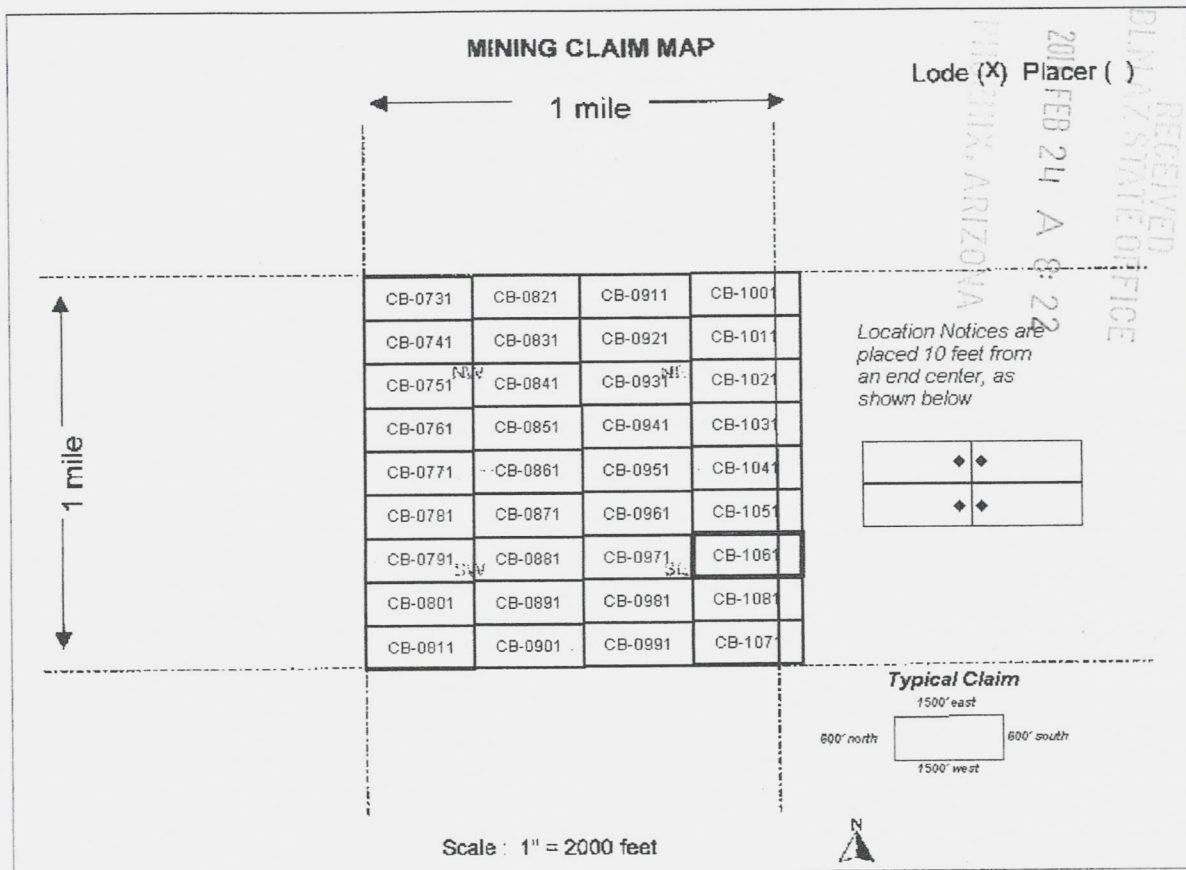
The northeast corner of this claim is 4500 feet West and 3600 feet south of the Northeast corner of Section 17 Township 8 South Range 16 East

Located, dated, and posted on the ground this 27th day of DECEMBER, 2010.

Freeport-McMoRan Mineral Properties Inc (Owner)

By: [Signature] (Agent)
Geometrix, L.L.C

AMC 405933



1. The above map depicts the **CB-1061** mining claim, which is located in the **Southwest 1/4 Section 17 Township 8S Range 16E, Gila and Salt River Base and Meridian, Pinal County, Arizona.**
2. The type of corner, end center, and location monuments used are as follows: **2" by 2" by 5' wooden posts**
3. The bearings and distances in degrees and feet between claim corners are as depicted on the map.



Return to:
Freeport-McMoRan Mineral Properties Inc
10861 N Mavinee Rd Suite 141
Oro Valley, AZ 85737


DATE/TIME: 02/07/2011 1603
FEE: \$14.00
PAGES: 2
FEE NUMBER: 2011-010813



2

LOCATION NOTICE FOR LODE MINING CLAIM

NOTICE IS HEREBY GIVEN that the **CB-1071** lode mining claim has been located by Freeport-McMoRan Mineral Properties Inc, a Delaware corporation, whose current mailing address is 10861 N Mavinee Dr Suite 141 Oro Valley, AZ 85737.



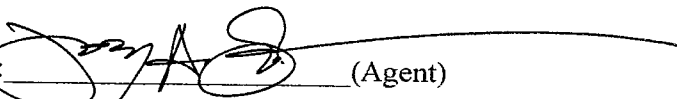
The general course of this claim is **East to West** and it is situated in **Pinal** County, Arizona. This claim is **1500** feet in length and **600** feet in width. This claim runs from the location monument on which this location notice is posted approximately **10** feet in a **Westerly** direction to the **West** end line and **300** feet in a **Southerly** direction to the **South** end line. This claim is marked by six monuments, one at each corner and one at the center of each end line of the claim. The location monument on which this notice is posted is situated within **Section 17 Township 8S, Range 16E, Gila and Salt River Meridian, Arizona** and this claim encompasses portions of the following quarter section(s), section(s), Township(s) and Range(s): **Southwest 1/4 Section 17, Township 8S, Range 16E Gila and Salt River Base and Meridian, Pinal County, Arizona.**

The locality of this claim with reference to some natural object or permanent monument and additional information (if any) concerning its locality are as follows:

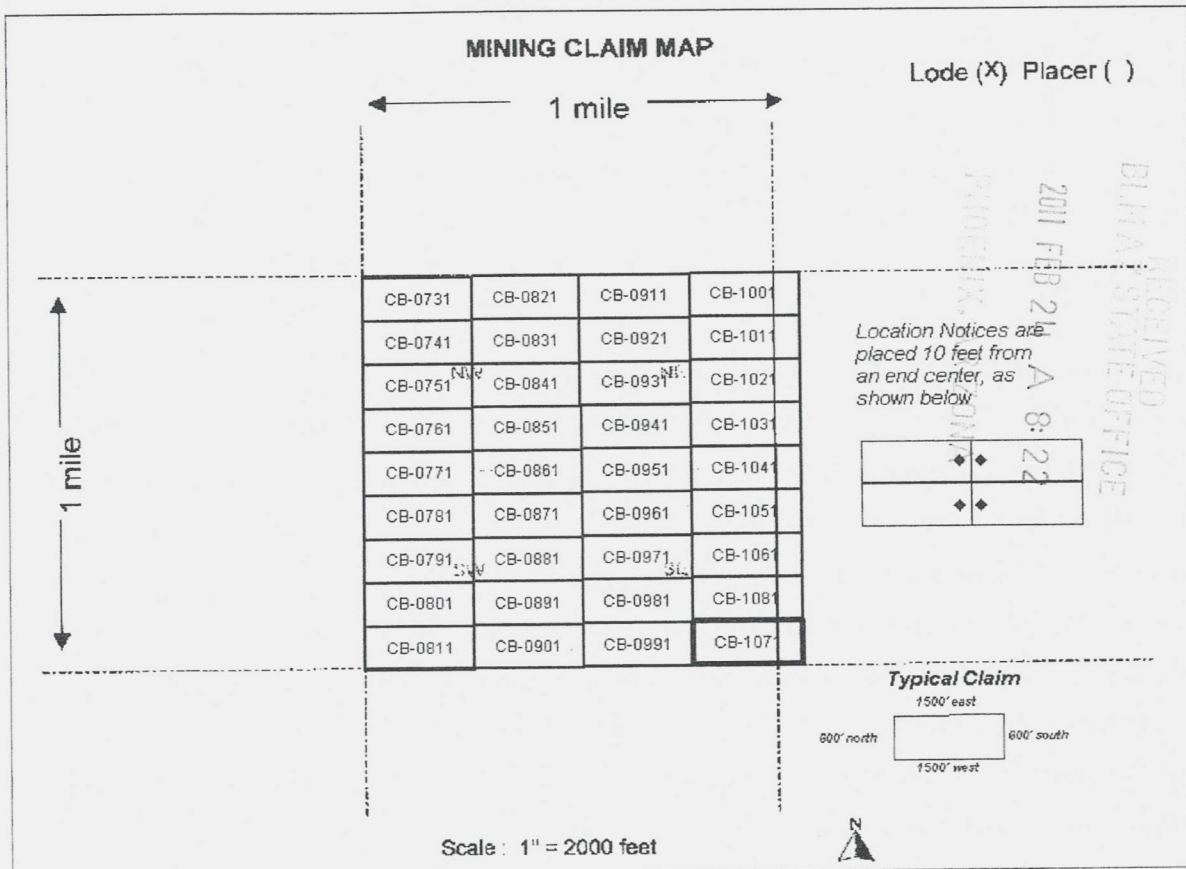
The northeast corner of this claim is 4500 feet West and 4800 feet south of the Northeast corner of Section 17 Township 8 South Range 16 East

Located, dated, and posted on the ground this 27th day of DECEMBER, 2010.

Freeport-McMoRan Mineral Properties Inc (Owner)

By:  (Agent)
Geometrix, L.L.C

AMC 405934



1. The above map depicts the **CB-1071** mining claim, which is located in the **Southwest 1/4 Section 17 Township 8S Range 16E, Gila and Salt River Base and Meridian, Pinal County, Arizona.**
2. The type of corner, end center, and location monuments used are as follows: **2" by 2" by 5' wooden posts**
3. The bearings and distances in degrees and feet between claim corners are as depicted on the map.



Return to:
Freeport-McMoRan Mineral Properties Inc
10861 N Mavinee Rd Suite 141
Oro Valley, AZ 85737


DATE/TIME: 02/07/2011 1603
FEE: \$14.00
PAGES: 2
FEE NUMBER: 2011-010814



2

LOCATION NOTICE FOR LODE MINING CLAIM

NOTICE IS HEREBY GIVEN that the **CB-1081** lode mining claim has been located by Freeport-McMoRan Mineral Properties Inc, a Delaware corporation, whose current mailing address is 10861 N Mavinee Dr Suite 141 Oro Valley, AZ 85737.



The general course of this claim is **East to West** and it is situated in **Pinal** County, Arizona. This claim is **1500** feet in length and **600** feet in width. This claim runs from the location monument on which this location notice is posted approximately **10** feet in a **Westerly** direction to the **West** end line and **300** feet in a **Southerly** direction to the **South** end line. This claim is marked by six monuments, one at each corner and one at the center of each end line of the claim. The location monument on which this notice is posted is situated within **Section 17 Township 8S, Range 16E, Gila and Salt River Meridian, Arizona** and this claim encompasses portions of the following quarter section(s), section(s), Township(s) and Range(s): **Southwest 1/4 Section 17, Township 8S, Range 16E Gila and Salt River Base and Meridian, Pinal County, Arizona.**

The locality of this claim with reference to some natural object or permanent monument and additional information (if any) concerning its locality are as follows:

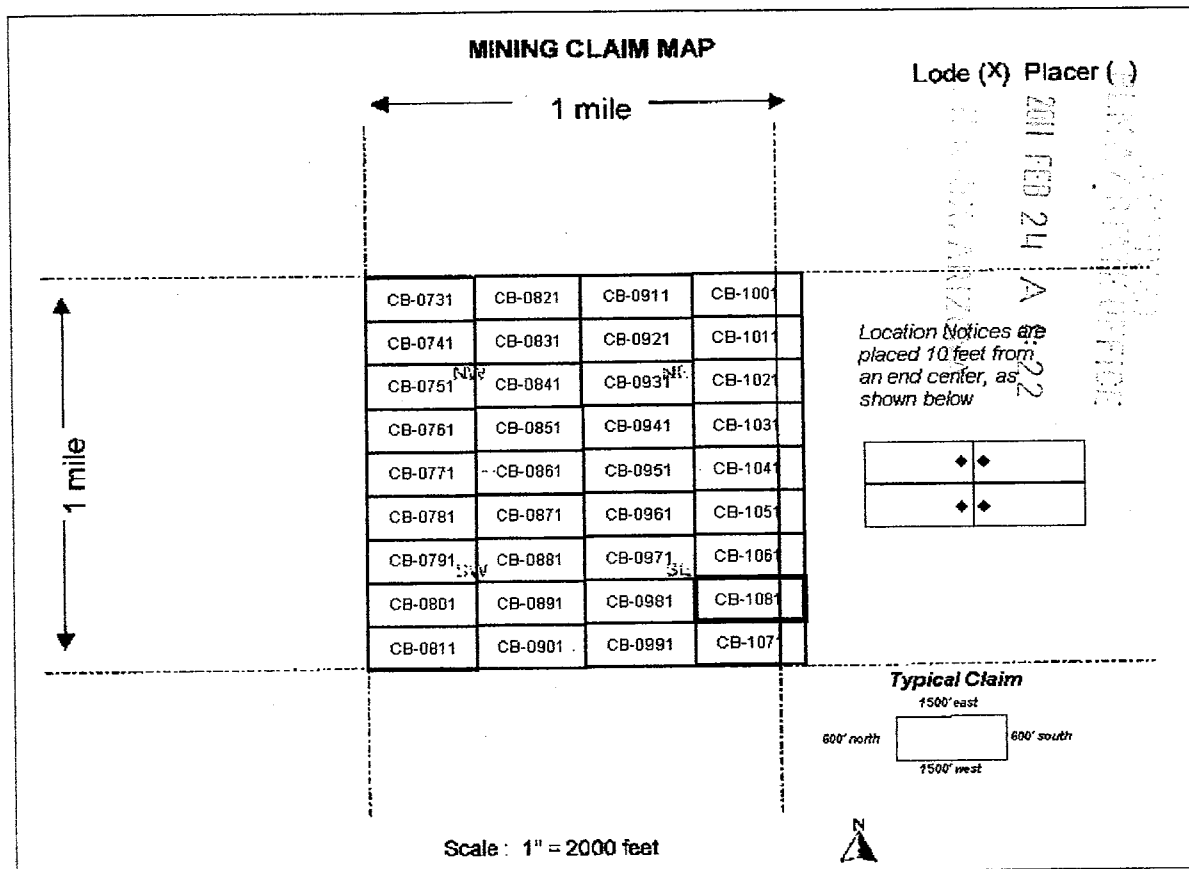
The northeast corner of this claim is 4500 feet West and 4200 feet south of the Northeast corner of Section 17 Township 8 South Range 16 East

Located, dated, and posted on the ground this 27th day of DECEMBER, 2010.

Freeport-McMoRan Mineral Properties Inc (Owner)

By: [Signature] (Agent)
Geometrix, L.L.C

AMC 405935



1. The above map depicts the **CB-1081** mining claim, which is located in the **Southwest 1/4 Section 17 Township 8S Range 16E, Gila and Salt River Base and Meridian, Pinal County, Arizona.**
2. The type of corner, end center, and location monuments used are as follows: **2" by 2" by 5' wooden posts**
3. The bearings and distances in degrees and feet between claim corners are as depicted on the map.



Return to:
Freeport-McMoRan Mineral Properties Inc
10861 N Mavinee Rd Suite 141
Oro Valley, AZ 85737


DATE/TIME: 02/07/2011 1603
FEE: \$14.00
PAGES: 2
FEE NUMBER: 2011-010815



2

LOCATION NOTICE FOR LODE MINING CLAIM

NOTICE IS HEREBY GIVEN that the **CB-1091** lode mining claim has been located by Freeport-McMoRan Mineral Properties Inc, a Delaware corporation, whose current mailing address is 10861 N Mavinee Dr Suite 141 Oro Valley, AZ 85737.



The general course of this claim is **East to West** and it is situated in **Pinal** County, Arizona. This claim is **1500** feet in length and **600** feet in width. This claim runs from the location monument on which this location notice is posted approximately **10** feet in a **Easterly** direction to the **East** end line and **300** feet in a **Southerly** direction to the **South** end line. This claim is marked by six monuments, one at each corner and one at the center of each end line of the claim. The location monument on which this notice is posted is situated within **Section 22 Township 8S, Range 16E, Gila and Salt River Meridian, Arizona** and this claim encompasses portions of the following quarter section(s), section(s), Township(s) and Range(s): **Northwest 1/4 Section 22, Township 8S, Range 16E Gila and Salt River Base and Meridian, Pinal County, Arizona.**

The locality of this claim with reference to some natural object or permanent monument and additional information (if any) concerning its locality are as follows:

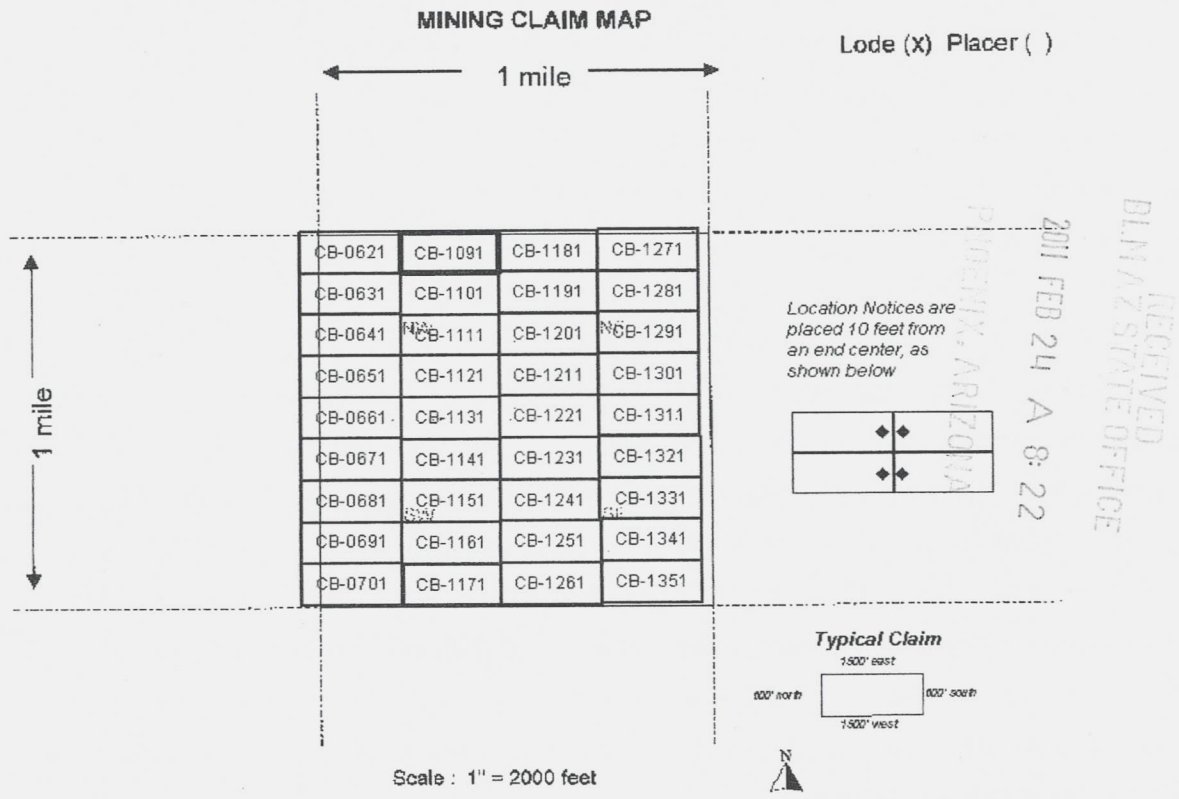
The northwest corner of this claim is 12000 feet East of the Northwest corner of Section 20 Township 8 South Range 16 East

Located, dated, and posted on the ground this 8th day of JANUARY, ~~2010~~ ²⁰¹¹.

Freeport-McMoRan Mineral Properties Inc (Owner)

By:  (Agent)
Geometrix, L.L.C

AMC 405936



1. The above map depicts the **CB-1091** mining claim, which is located in the **Northwest 1/4 Section 22 Township 8S Range 16E, Gila and Salt River Base and Meridian, Pinal County, Arizona.**
2. The type of corner, end center, and location monuments used are as follows: **2" by 2" by 5' wooden posts**
3. The bearings and distances in degrees and feet between claim corners are as depicted on the map.



Return to:
Freeport-McMoRan Mineral Properties Inc
10861 N Mavinee Rd Suite 141
Oro Valley, AZ 85737


DATE/TIME: 02/07/2011 1603
FEE: \$14.00
PAGES: 2
FEE NUMBER: 2011-010816



2

LOCATION NOTICE FOR LODGE MINING CLAIM

NOTICE IS HEREBY GIVEN that the **CB-1101** lode mining claim has been located by Freeport-McMoRan Mineral Properties Inc, a Delaware corporation, whose current mailing address is 10861 N Mavinee Dr Suite 141 Oro Valley, AZ 85737.



The general course of this claim is **East to West** and it is situated in **Pinal** County, Arizona. This claim is **1500** feet in length and **600** feet in width. This claim runs from the location monument on which this location notice is posted approximately **10** feet in a **Easterly** direction to the **East** end line and **300** feet in a **Southerly** direction to the **South** end line. This claim is marked by six monuments, one at each corner and one at the center of each end line of the claim. The location monument on which this notice is posted is situated within **Section 22 Township 8S, Range 16E, Gila and Salt River Meridian, Arizona** and this claim encompasses portions of the following quarter section(s), section(s), Township(s) and Range(s): **Northwest 1/4 Section 22, Township 8S, Range 16E Gila and Salt River Base and Meridian, Pinal County, Arizona.**

The locality of this claim with reference to some natural object or permanent monument and additional information (if any) concerning its locality are as follows:

The northwest corner of this claim is 12000 feet East and 600 feet south of the Northwest corner of Section 20 Township 8 South Range 16 East

Located, dated, and posted on the ground this 8th day of JANUARY, ~~2010~~ ²⁰¹¹.

Freeport-McMoRan Mineral Properties Inc (Owner)

By: (Agent)
Geometrix, L.L.C

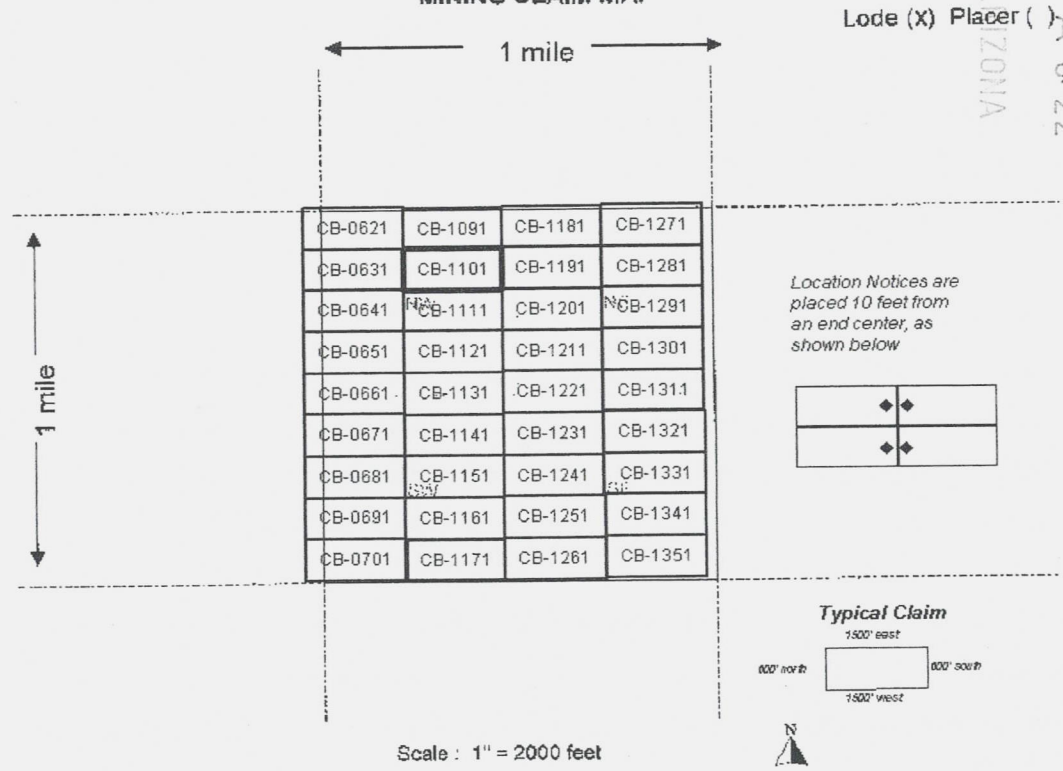
AMC 405937

RECEIVED
BLM AZ STATE OFFICE

2011 FEB 24 A 8:22

PHOENIX, ARIZONA

MINING CLAIM MAP



1. The above map depicts the **CB-1101** mining claim, which is located in the **Northwest 1/4 Section 22 Township 8S Range 16E, Gila and Salt River Base and Meridian, Pinal County, Arizona.**
2. The type of corner, end center, and location monuments used are as follows: **2" by 2" by 5' wooden posts**
3. The bearings and distances in degrees and feet between claim corners are as depicted on the map.



Return to:
Freeport-McMoRan Mineral Properties Inc
10861 N Mavinee Rd Suite 141
Oro Valley, AZ 85737


DATE/TIME: 02/07/2011 1603
FEE: \$14.00
PAGES: 2
FEE NUMBER: 2011-010817



2

LOCATION NOTICE FOR LODE MINING CLAIM

NOTICE IS HEREBY GIVEN that the **CB-1111** lode mining claim has been located by Freeport-McMoRan Mineral Properties Inc, a Delaware corporation, whose current mailing address is 10861 N Mavinee Dr Suite 141 Oro Valley, AZ 85737.



The general course of this claim is **East to West** and it is situated in **Pinal** County, Arizona. This claim is **1500** feet in length and **600** feet in width. This claim runs from the location monument on which this location notice is posted approximately **10** feet in a **Easterly** direction to the **East** end line and **300** feet in a **Southerly** direction to the **South** end line. This claim is marked by six monuments, one at each corner and one at the center of each end line of the claim. The location monument on which this notice is posted is situated within **Section 22 Township 8S, Range 16E, Gila and Salt River Meridian, Arizona** and this claim encompasses portions of the following quarter section(s), section(s), Township(s) and Range(s): **Northwest 1/4 Section 22, Township 8S, Range 16E Gila and Salt River Base and Meridian, Pinal County, Arizona.**

The locality of this claim with reference to some natural object or permanent monument and additional information (if any) concerning its locality are as follows:

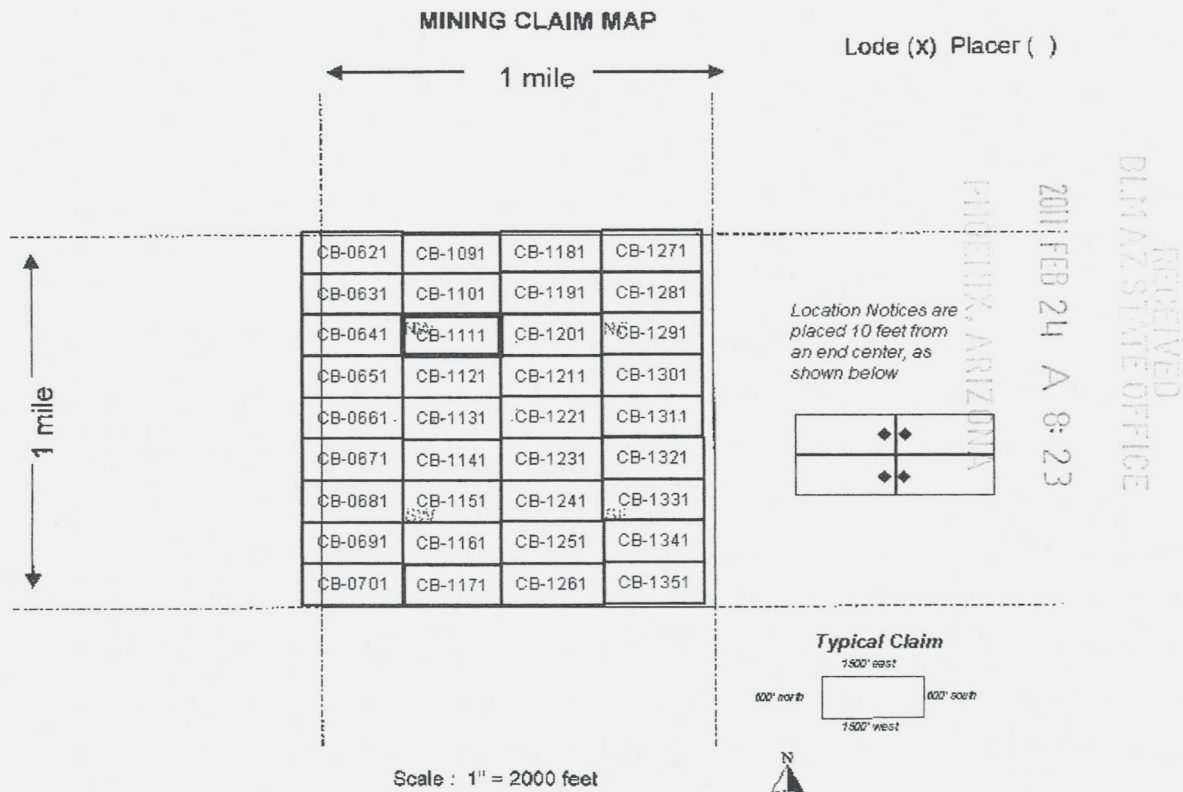
The northwest corner of this claim is 12000 feet East and 1200 feet south of the Northwest corner of Section 20 Township 8 South Range 16 East

Located, dated, and posted on the ground this 8th day of JANUARY, ²⁰¹¹~~2010~~.

Freeport-McMoRan Mineral Properties Inc (Owner)

By: [Signature] (Agent)
Geometrix, L.L.C

AMC 405938



1. The above map depicts the **CB-1111** mining claim, which is located in the **Northwest 1/4 Section 22 Township 8S Range 16E, Gila and Salt River Base and Meridian, Pinal County, Arizona.**
2. The type of corner, end center, and location monuments used are as follows: **2" by 2" by 5' wooden posts**
3. The bearings and distances in degrees and feet between claim corners are as depicted on the map.



Return to:
Freeport-McMoRan Mineral Properties Inc
10861 N Mavinee Rd Suite 141
Oro Valley, AZ 85737


DATE/TIME: 02/07/2011 1603
FEE: \$14.00
PAGES: 2
FEE NUMBER: 2011-010818



2

LOCATION NOTICE FOR LODE MINING CLAIM

NOTICE IS HEREBY GIVEN that the **CB-1121** lode mining claim has been located by Freeport-McMoRan Mineral Properties Inc, a Delaware corporation, whose current mailing address is 10861 N Mavinee Dr Suite 141 Oro Valley, AZ 85737.



The general course of this claim is **East to West** and it is situated in **Pinal** County, Arizona. This claim is **1500** feet in length and **600** feet in width. This claim runs from the location monument on which this location notice is posted approximately **10** feet in a **Easterly** direction to the **East** end line and **300** feet in a **Southerly** direction to the **South** end line. This claim is marked by six monuments, one at each corner and one at the center of each end line of the claim. The location monument on which this notice is posted is situated within **Section 22 Township 8S, Range 16E, Gila and Salt River Meridian, Arizona** and this claim encompasses portions of the following quarter section(s), section(s), Township(s) and Range(s): **Northwest 1/4 Section 22, Township 8S, Range 16E Gila and Salt River Base and Meridian, Pinal County, Arizona.**

The locality of this claim with reference to some natural object or permanent monument and additional information (if any) concerning its locality are as follows:

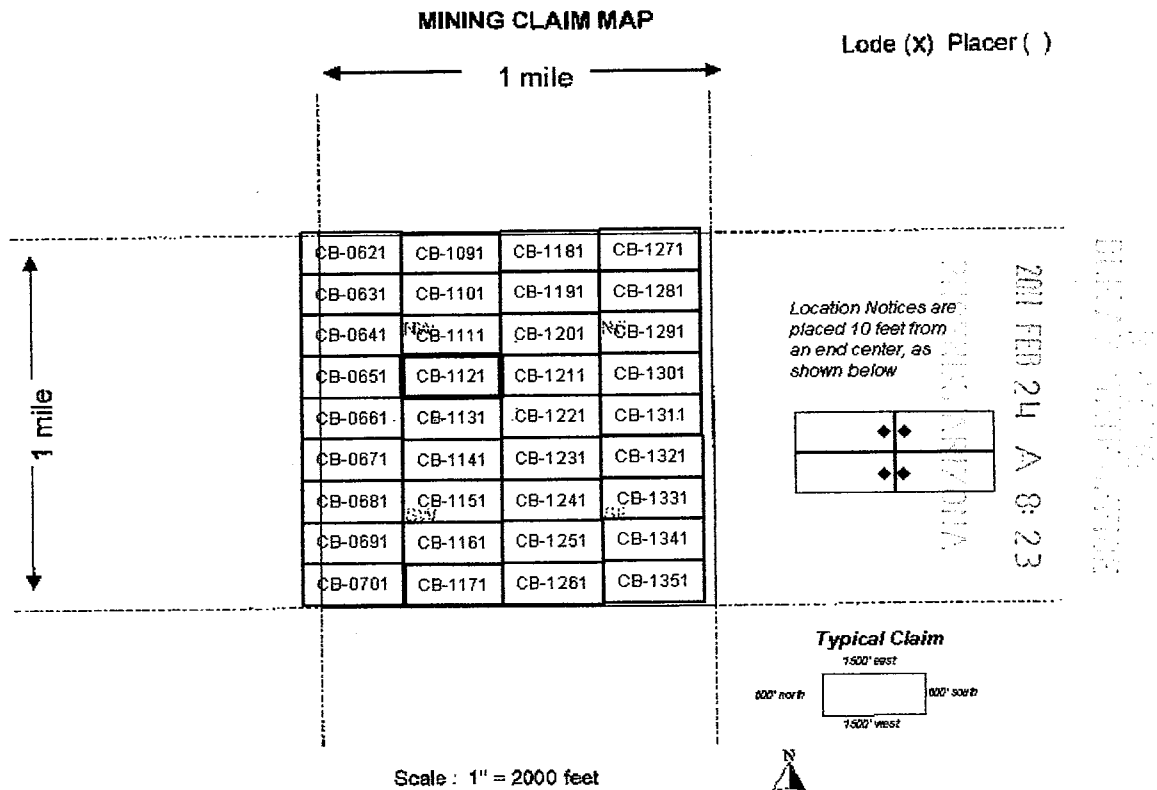
The northwest corner of this claim is 12000 feet East and 1800 feet south of the Northwest corner of Section 20 Township 8 South Range 16 East

Located, dated, and posted on the ground this 8th day of JANUARY, ~~2010~~ ²⁰¹¹.

Freeport-McMoRan Mineral Properties Inc (Owner)

By  (Agent)
Geometrix, L.L.C

AMC 405939



1. The above map depicts the **CB-1121** mining claim, which is located in the **Northwest 1/4 Section 22 Township 8S Range 16E, Gila and Salt River Base and Meridian, Pinal County, Arizona.**
2. The type of corner, end center, and location monuments used are as follows: **2" by 2" by 5' wooden posts**
3. The bearings and distances in degrees and feet between claim corners are as depicted on the map.



Return to:
Freeport-McMoRan Mineral Properties Inc
10861 N Mavinee Rd Suite 141
Oro Valley, AZ 85737


DATE/TIME: 02/07/2011 1603
FEE: \$14.00
PAGES: 2
FEE NUMBER: 2011-010819



2

LOCATION NOTICE FOR LODE MINING CLAIM

NOTICE IS HEREBY GIVEN that the **CB-1131** lode mining claim has been located by Freeport-McMoRan Mineral Properties Inc, a Delaware corporation, whose current mailing address is 10861 N Mavinee Dr Suite 141 Oro Valley, AZ 85737.



The general course of this claim is **East to West** and it is situated in **Pinal** County, Arizona. This claim is **1500** feet in length and **600** feet in width. This claim runs from the location monument on which this location notice is posted approximately **10** feet in a **Easterly** direction to the **East** end line and **300** feet in a **Southerly** direction to the **South** end line. This claim is marked by six monuments, one at each corner and one at the center of each end line of the claim. The location monument on which this notice is posted is situated within **Section 22 Township 8S, Range 16E, Gila and Salt River Meridian, Arizona** and this claim encompasses portions of the following quarter section(s), section(s), Township(s) and Range(s): **Southwest 1/4 Section 22, Township 8S, Range 16E Gila and Salt River Base and Meridian, Pinal County, Arizona.**

The locality of this claim with reference to some natural object or permanent monument and additional information (if any) concerning its locality are as follows:

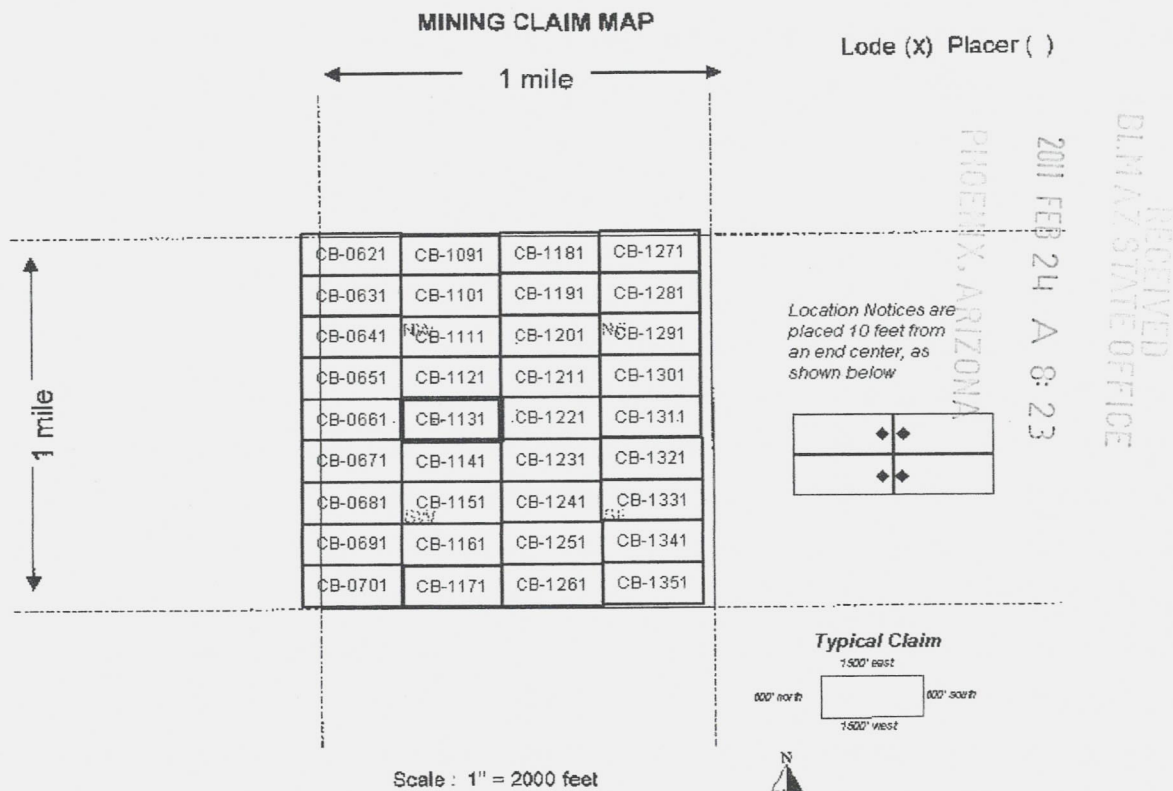
The northwest corner of this claim is 12000 feet East and 2400 feet south of the Northwest corner of Section 20 Township 8 South Range 16 East

Located, dated, and posted on the ground this 8th day of JANUARY, ~~2010~~ ²⁰¹¹.

Freeport-McMoRan Mineral Properties Inc (Owner)

By: [Signature] (Agent)
Geometrix, L.L.C

AMC 405940



1. The above map depicts the **CB-1131** mining claim, which is located in the **Southwest 1/4 Section 22 Township 8S Range 16E, Gila and Salt River Base and Meridian, Pinal County, Arizona.**

2. The type of corner, end center, and location monuments used are as follows: **2" by 2" by 5' wooden posts**

3. The bearings and distances in degrees and feet between claim corners are as depicted on the map.




Return to:
Freeport-McMoRan Mineral Properties Inc
10861 N Mavinee Rd Suite 141
Oro Valley, AZ 85737

DATE/TIME: 02/07/2011 1603
FEE: \$14.00
PAGES: 2
FEE NUMBER: 2011-010820



LOCATION NOTICE FOR LODE MINING CLAIM

NOTICE IS HEREBY GIVEN that the **CB-1141** lode mining claim has been located by Freeport-McMoRan Mineral Properties Inc, a Delaware corporation, whose current mailing address is 10861 N Mavinee Dr Suite 141 Oro Valley, AZ 85737.



The general course of this claim is *East to West* and it is situated in *Pinal* County, Arizona. This claim is *1500* feet in length and *600* feet in width. This claim runs from the location monument on which this location notice is posted approximately *10* feet in a *Easterly* direction to the *East* end line and *300* feet in a *Southerly* direction to the *South* end line. This claim is marked by six monuments, one at each corner and one at the center of each end line of the claim. The location monument on which this notice is posted is situated within *Section 22 Township 8S, Range 16E, Gila and Salt River Meridian, Arizona* and this claim encompasses portions of the following quarter section(s), section(s), Township(s) and Range(s): *Southwest 1/4 Section 22, Township 8S, Range 16E Gila and Salt River Base and Meridian, Pinal County, Arizona.*

The locality of this claim with reference to some natural object or permanent monument and additional information (if any) concerning its locality are as follows:

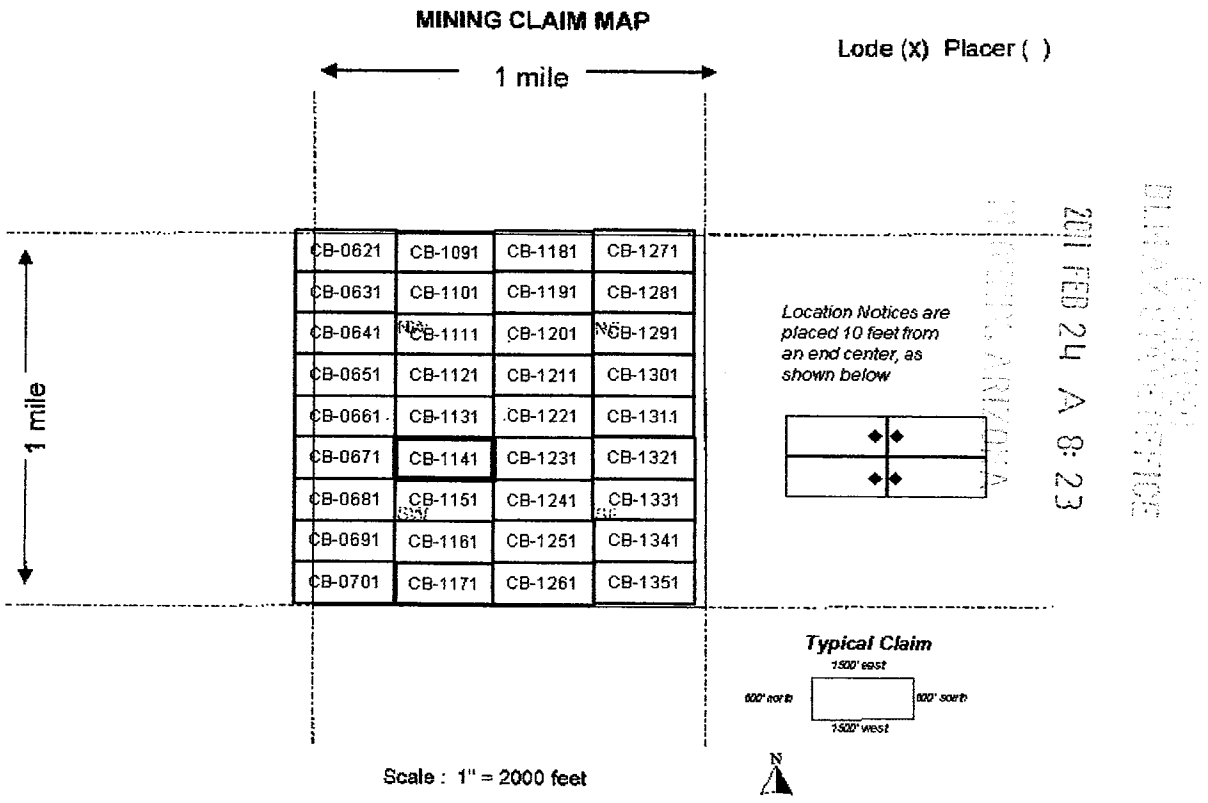
The northwest corner of this claim is 12000 feet East and 3000 feet south of the Northwest corner of Section 20 Township 8 South Range 16 East

Located, dated, and posted on the ground this 8th day of JANUARY, ^{2011.}~~2010~~

Freeport-McMoRan Mineral Properties Inc (Owner)

By: (Agent)
Geometrix, L.L.C

AMC 405941



1. The above map depicts the **CB-1141** mining claim, which is located in the **Southwest 1/4 Section 22 Township 8S Range 16E, Gila and Salt River Base and Meridian, Pinal County, Arizona.**
2. The type of corner, end center, and location monuments used are as follows: **2" by 2" by 5' wooden posts**
3. The bearings and distances in degrees and feet between claim corners are as depicted on the map.



Return to:
Freeport-McMoRan Mineral Properties Inc
10861 N Mavinee Rd Suite 141
Oro Valley, AZ 85737


DATE/TIME: 02/07/2011 1603
FEE: \$14.00
PAGES: 2
FEE NUMBER: 2011-010821



2

LOCATION NOTICE FOR LODE MINING CLAIM

NOTICE IS HEREBY GIVEN that the **CB-1151** lode mining claim has been located by Freeport-McMoRan Mineral Properties Inc, a Delaware corporation, whose current mailing address is 10861 N Mavinee Dr Suite 141 Oro Valley, AZ 85737.



The general course of this claim is **East to West** and it is situated in **Pinal** County, Arizona. This claim is **1500** feet in length and **600** feet in width. This claim runs from the location monument on which this location notice is posted approximately **10** feet in a **Easterly** direction to the **East** end line and **300** feet in a **Southerly** direction to the **South** end line. This claim is marked by six monuments, one at each corner and one at the center of each end line of the claim. The location monument on which this notice is posted is situated within **Section 22 Township 8S, Range 16E, Gila and Salt River Meridian, Arizona** and this claim encompasses portions of the following quarter section(s), section(s), Township(s) and Range(s): **Southwest 1/4 Section 22, Township 8S, Range 16E Gila and Salt River Base and Meridian, Pinal County, Arizona.**

The locality of this claim with reference to some natural object or permanent monument and additional information (if any) concerning its locality are as follows:

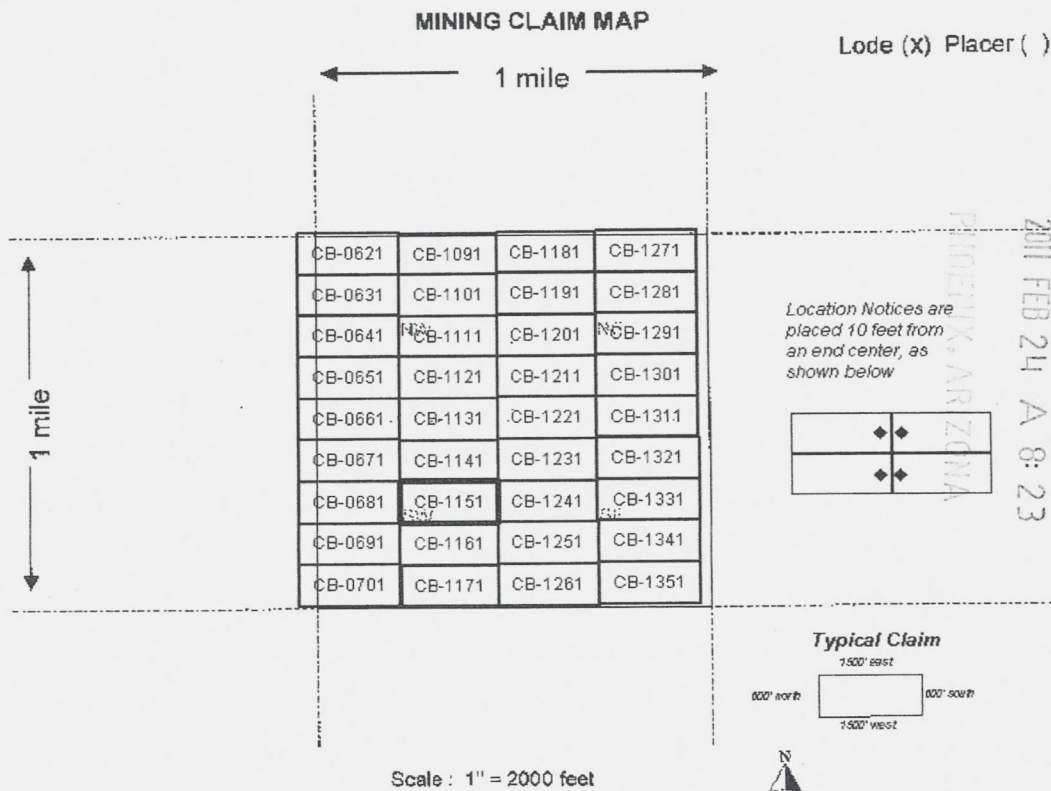
The northwest corner of this claim is 12000 feet East and 3600 feet south of the Northwest corner of Section 20 Township 8 South Range 16 East

Located, dated, and posted on the ground this 8th day of JANUARY, ²⁰¹¹⁻~~2010~~

Freeport-McMoRan Mineral Properties Inc (Owner)

By: [Signature] (Agent)
Geometrix, L.L.C

AMC 405942



1. The above map depicts the **CB-1151** mining claim, which is located in the **Southwest 1/4 Section 22 Township 8S Range 16E, Gila and Salt River Base and Meridian, Pinal County, Arizona.**
2. The type of corner, end center, and location monuments used are as follows: **2" by 2" by 5' wooden posts**
3. The bearings and distances in degrees and feet between claim corners are as depicted on the map.



Return to:
Freeport-McMoRan Mineral Properties Inc
10861 N Mavinee Rd Suite 141
Oro Valley, AZ 85737


DATE/TIME: 02/07/2011 1603
FEE: \$14.00
PAGES: 2
FEE NUMBER: 2011-010822



2

LOCATION NOTICE FOR LODE MINING CLAIM

NOTICE IS HEREBY GIVEN that the **CB-1161** lode mining claim has been located by Freeport-McMoRan Mineral Properties Inc, a Delaware corporation, whose current mailing address is 10861 N Mavinee Dr Suite 141 Oro Valley, AZ 85737.



The general course of this claim is *East to West* and it is situated in *Pinal* County, Arizona. This claim is **1500** feet in length and **600** feet in width. This claim runs from the location monument on which this location notice is posted approximately **10** feet in a *Easterly* direction to the *East* end line and **300** feet in a *Southerly* direction to the *South* end line. This claim is marked by six monuments, one at each corner and one at the center of each end line of the claim. The location monument on which this notice is posted is situated within *Section 22 Township 8S, Range 16E, Gila and Salt River Meridian, Arizona* and this claim encompasses portions of the following quarter section(s), section(s), Township(s) and Range(s): *Southwest 1/4 Section 22, Township 8S, Range 16E Gila and Salt River Base and Meridian, Pinal County, Arizona.*

The locality of this claim with reference to some natural object or permanent monument and additional information (if any) concerning its locality are as follows:

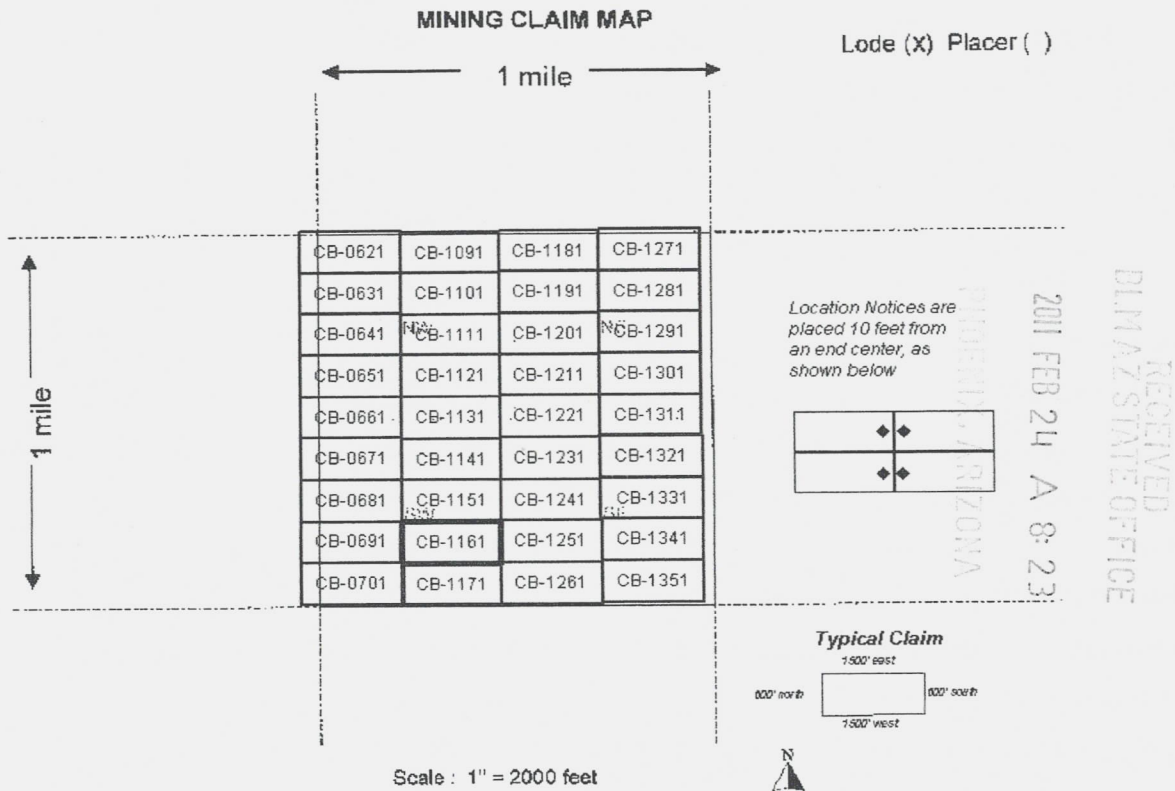
The northwest corner of this claim is 12000 feet East and 4200 feet south of the Northwest corner of Section 20 Township 8 South Range 16 East

Located, dated, and posted on the ground this 24th day of JANUARY, ~~2010~~ ²⁰¹¹.

Freeport-McMoRan Mineral Properties Inc (Owner)

By: [Signature] (Agent)
Geometrix, L.L.C

AMC 405943



1. The above map depicts the **CB-1161** mining claim, which is located in the **Southwest 1/4 Section 22 Township 8S Range 16E, Gila and Salt River Base and Meridian, Pinal County, Arizona.**
2. The type of corner, end center, and location monuments used are as follows: **2" by 2" by 5' wooden posts**
3. The bearings and distances in degrees and feet between claim corners are as depicted on the map.

2




Return to:
Freeport-McMoRan Mineral Properties Inc
10861 N Mavinee Rd Suite 141
Oro Valley, AZ 85737

DATE/TIME: 02/07/2011 1603
FEE: \$14.00
PAGES: 2
FEE NUMBER: 2011-010823



LOCATION NOTICE FOR LODE MINING CLAIM

NOTICE IS HEREBY GIVEN that the **CB-1171** lode mining claim has been located by Freeport-McMoRan Mineral Properties Inc, a Delaware corporation, whose current mailing address is 10861 N Mavinee Dr Suite 141 Oro Valley, AZ 85737.




The general course of this claim is **East to West** and it is situated in **Pinal** County, Arizona. This claim is **1500** feet in length and **600** feet in width. This claim runs from the location monument on which this location notice is posted approximately **10** feet in a **Easterly** direction to the **East** end line and **300** feet in a **Southerly** direction to the **South** end line. This claim is marked by six monuments, one at each corner and one at the center of each end line of the claim. The location monument on which this notice is posted is situated within **Section 22 Township 8S, Range 16E, Gila and Salt River Meridian, Arizona** and this claim encompasses portions of the following quarter section(s), section(s), Township(s) and Range(s): **Southwest 1/4 Section 22, Township 8S, Range 16E Gila and Salt River Base and Meridian, Pinal County, Arizona.**

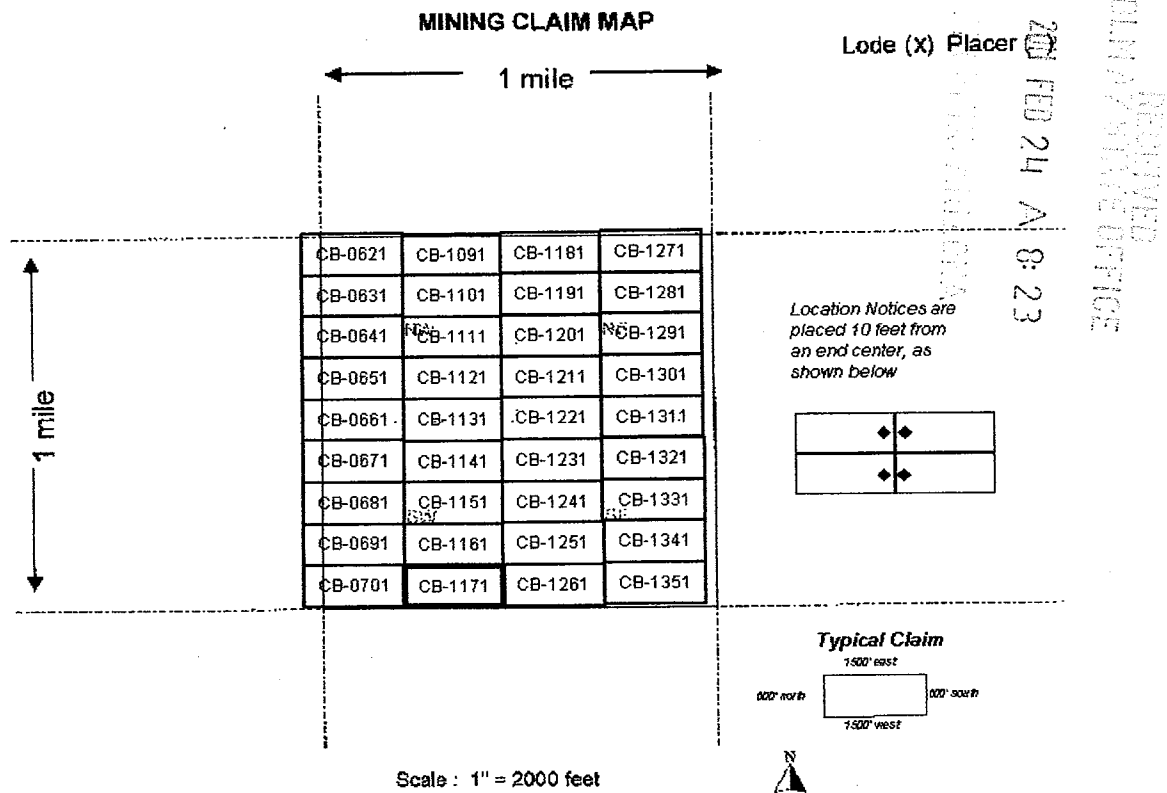
The locality of this claim with reference to some natural object or permanent monument and additional information (if any) concerning its locality are as follows:

The northwest corner of this claim is 12000 feet East and 4800 feet south of the Northwest corner of Section 20 Township 8 South Range 16 East

Located, dated, and posted on the ground this 8th day of JANUARY, ²⁰¹¹~~2010~~
Freeport-McMoRan Mineral Properties Inc (Owner)

By:  (Agent)
Geometrix, L.L.C

AMC 405944



1. The above map depicts the **CB-1171** mining claim, which is located in the **Southwest 1/4 Section 22 Township 8S Range 16E, Gila and Salt River Base and Meridian, Pinal County, Arizona.**
2. The type of corner, end center, and location monuments used are as follows: **2" by 2" by 5' wooden posts**
3. The bearings and distances in degrees and feet between claim corners are as depicted on the map.



Return to:
Freeport-McMoRan Mineral Properties Inc
10861 N Mavinee Rd Suite 141
Oro Valley, AZ 85737


DATE/TIME: 02/07/2011 1603
FEE: \$14.00
PAGES: 2
FEE NUMBER: 2011-010824



2

LOCATION NOTICE FOR LODE MINING CLAIM

NOTICE IS HEREBY GIVEN that the **CB-1181** lode mining claim has been located by Freeport-McMoRan Mineral Properties Inc, a Delaware corporation, whose current mailing address is 10861 N Mavinee Dr Suite 141 Oro Valley, AZ 85737.




The general course of this claim is **East to West** and it is situated in **Pinal** County, Arizona. This claim is **1500** feet in length and **600** feet in width. This claim runs from the location monument on which this location notice is posted approximately **10** feet in a **Westerly** direction to the **West** end line and **300** feet in a **Southerly** direction to the **South** end line. This claim is marked by six monuments, one at each corner and one at the center of each end line of the claim. The location monument on which this notice is posted is situated within **Section 22 Township 8S, Range 16E, Gila and Salt River Meridian, Arizona** and this claim encompasses portions of the following quarter section(s), section(s), Township(s) and Range(s): **Northeast 1/4 Section 22, Township 8S, Range 16E Gila and Salt River Base and Meridian, Pinal County, Arizona.**

The locality of this claim with reference to some natural object or permanent monument and additional information (if any) concerning its locality are as follows:

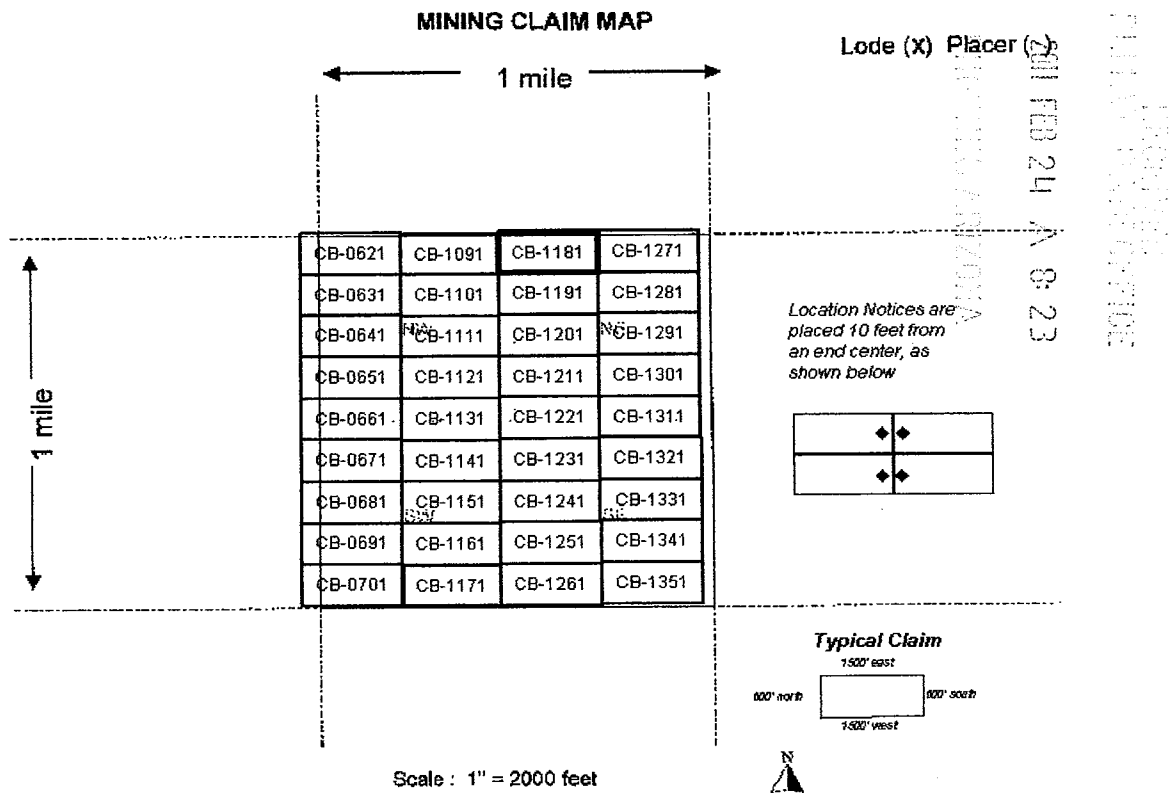
The northwest corner of this claim is 13500 feet East of the Northwest corner of Section 20 Township 8 South Range 16 East

Located, dated, and posted on the ground this 8th day of JANUARY, ~~2010~~ ²⁰¹¹.

Freeport-McMoRan Mineral Properties Inc (Owner)

By:  (Agent)
Geometrix, L.L.C

AMC 405945



1. The above map depicts the **CB-1181** mining claim, which is located in the **Northeast 1/4 Section 22 Township 8S Range 16E, Gila and Salt River Base and Meridian, Pinal County, Arizona.**
2. The type of corner, end center, and location monuments used are as follows: **2" by 2" by 5' wooden posts**
3. The bearings and distances in degrees and feet between claim corners are as depicted on the map.



Return to:
Freeport-McMoRan Mineral Properties Inc
10861 N Mavinee Rd Suite 141
Oro Valley, AZ 85737


DATE/TIME: 02/07/2011 1603
FEE: \$14.00
PAGES: 2
FEE NUMBER: 2011-010825



2

LOCATION NOTICE FOR LODE MINING CLAIM

NOTICE IS HEREBY GIVEN that the **CB-1191** lode mining claim has been located by Freeport-McMoRan Mineral Properties Inc, a Delaware corporation, whose current mailing address is 10861 N Mavinee Dr Suite 141 Oro Valley, AZ 85737.




The general course of this claim is *East to West* and it is situated in *Pinal* County, Arizona. This claim is **1500** feet in length and **600** feet in width. This claim runs from the location monument on which this location notice is posted approximately **10** feet in a *Westerly* direction to the *West* end line and **300** feet in a *Southerly* direction to the *South* end line. This claim is marked by six monuments, one at each corner and one at the center of each end line of the claim. The location monument on which this notice is posted is situated within *Section 22 Township 8S, Range 16E, Gila and Salt River Meridian, Arizona* and this claim encompasses portions of the following quarter section(s), section(s), Township(s) and Range(s): *Northeast 1/4 Section 22, Township 8S, Range 16E Gila and Salt River Base and Meridian, Pinal County, Arizona.*

The locality of this claim with reference to some natural object or permanent monument and additional information (if any) concerning its locality are as follows:

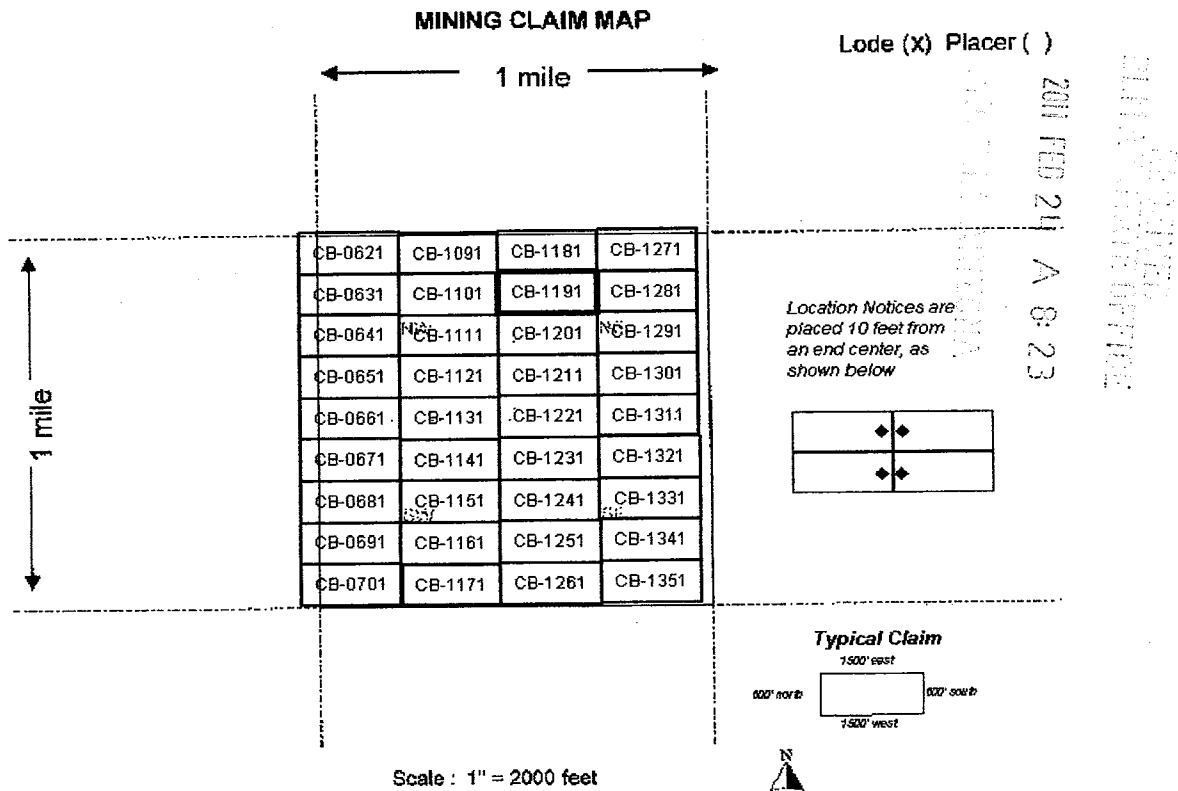
The northwest corner of this claim is 13500 feet East and 600 feet south of the Northwest corner of Section 20 Township 8 South Range 16 East

Located, dated, and posted on the ground this 8th day of JANUARY, ~~2010~~ ²⁰¹¹.

Freeport-McMoRan Mineral Properties Inc (Owner)

By:  (Agent)
Geometrix, L.L.C

AMC 405946



1. The above map depicts the **CB-1191** mining claim, which is located in the **Northeast 1/4 Section 22 Township 8S Range 16E, Gila and Salt River Base and Meridian, Pinal County, Arizona.**
2. The type of corner, end center, and location monuments used are as follows: **2" by 2" by 5' wooden posts**
3. The bearings and distances in degrees and feet between claim corners are as depicted on the map.



Return to:
Freeport-McMoRan Mineral Properties Inc
10861 N Mavinee Rd Suite 141
Oro Valley, AZ 85737


DATE/TIME: 02/07/2011 1603
FEE: \$14.00
PAGES: 2
FEE NUMBER: 2011-010826



2

LOCATION NOTICE FOR LODE MINING CLAIM

NOTICE IS HEREBY GIVEN that the **CB-1201** lode mining claim has been located by Freeport-McMoRan Mineral Properties Inc, a Delaware corporation, whose current mailing address is 10861 N Mavinee Dr Suite 141 Oro Valley, AZ 85737.



The general course of this claim is **East to West** and it is situated in **Pinal** County, Arizona. This claim is **1500** feet in length and **600** feet in width. This claim runs from the location monument on which this location notice is posted approximately **10** feet in a **Westerly** direction to the **West** end line and **300** feet in a **Southerly** direction to the **South** end line. This claim is marked by six monuments, one at each corner and one at the center of each end line of the claim. The location monument on which this notice is posted is situated within **Section 22 Township 8S, Range 16E, Gila and Salt River Meridian, Arizona** and this claim encompasses portions of the following quarter section(s), section(s), Township(s) and Range(s): **Northeast 1/4 Section 22, Township 8S, Range 16E Gila and Salt River Base and Meridian, Pinal County, Arizona.**

The locality of this claim with reference to some natural object or permanent monument and additional information (if any) concerning its locality are as follows:

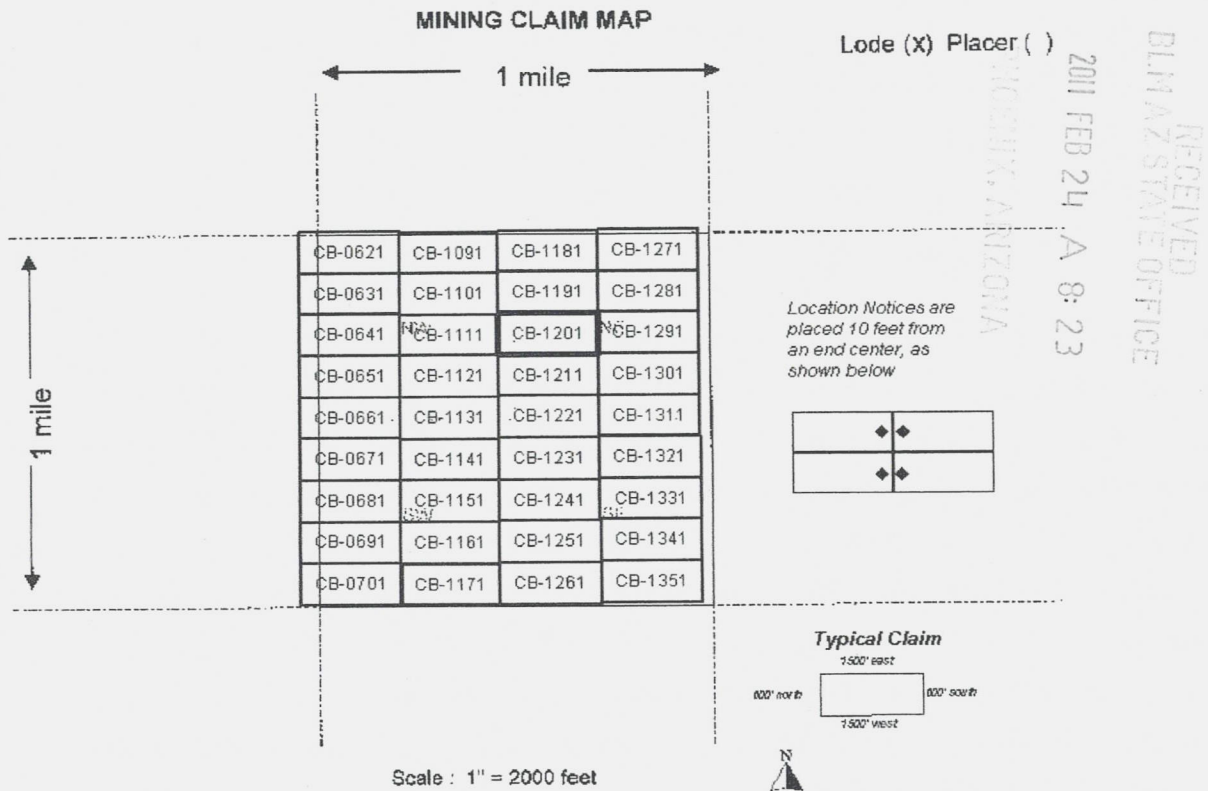
The northwest corner of this claim is 13500 feet East and 1200 feet south of the Northwest corner of Section 20 Township 8 South Range 16 East

Located, dated, and posted on the ground this 8th day of JANUARY, ^{2011.}~~2010.~~

Freeport-McMoRan Mineral Properties Inc (Owner)

By [Signature] (Agent)
Geometrix, L.L.C

AMC 405947



1. The above map depicts the **CB-1201** mining claim, which is located in the **Northeast 1/4 Section 22 Township 8S Range 16E, Gila and Salt River Base and Meridian, Pinal County, Arizona.**
2. The type of corner, end center, and location monuments used are as follows: **2" by 2" by 5' wooden posts**
3. The bearings and distances in degrees and feet between claim corners are as depicted on the map.




Return to:
Freeport-McMoRan Mineral Properties Inc
10861 N Mavinee Rd Suite 141
Oro Valley, AZ 85737

DATE/TIME: 02/07/2011 1603
FEE: \$14.00
PAGES: 2
FEE NUMBER: 2011-010827



LOCATION NOTICE FOR LODE MINING CLAIM

NOTICE IS HEREBY GIVEN that the **CB-1211** lode mining claim has been located by Freeport-McMoRan Mineral Properties Inc, a Delaware corporation, whose current mailing address is 10861 N Mavinee Dr Suite 141 Oro Valley, AZ 85737.



The general course of this claim is *East to West* and it is situated in *Pinal* County, Arizona. This claim is *1500* feet in length and *600* feet in width. This claim runs from the location monument on which this location notice is posted approximately *10* feet in a *Westerly* direction to the *West* end line and *300* feet in a *Southerly* direction to the *South* end line. This claim is marked by six monuments, one at each corner and one at the center of each end line of the claim. The location monument on which this notice is posted is situated within *Section 22 Township 8S, Range 16E, Gila and Salt River Meridian, Arizona* and this claim encompasses portions of the following quarter section(s), section(s), Township(s) and Range(s): *Northeast 1/4 Section 22, Township 8S, Range 16E Gila and Salt River Base and Meridian, Pinal County, Arizona.*

The locality of this claim with reference to some natural object or permanent monument and additional information (if any) concerning its locality are as follows:

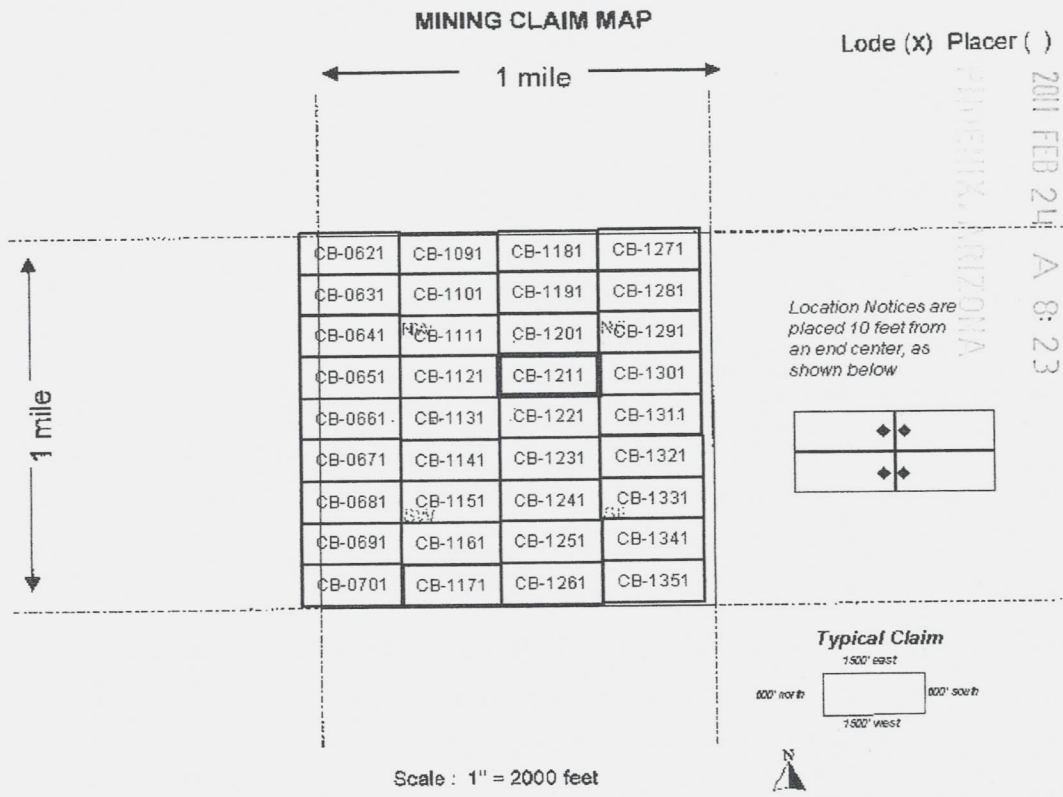
The northwest corner of this claim is 13500 feet East and 1800 feet south of the Northwest corner of Section 20 Township 8 South Range 16 East

Located, dated, and posted on the ground this 8th day of JANUARY, ~~2010~~ ²⁰¹¹.

Freeport-McMoRan Mineral Properties Inc (Owner)

By: (Agent)
Geometrix, L.L.C

AMC 405948



1. The above map depicts the **CB-1211** mining claim, which is located in the **Northeast 1/4 Section 22 Township 8S Range 16E, Gila and Salt River Base and Meridian, Pinal County, Arizona.**
2. The type of corner, end center, and location monuments used are as follows: **2" by 2" by 5' wooden posts**
3. The bearings and distances in degrees and feet between claim corners are as depicted on the map.



Return to:
Freeport-McMoRan Mineral Properties Inc
10861 N Mavinee Rd Suite 141
Oro Valley, AZ 85737


DATE/TIME: 02/07/2011 1603
FEE: \$14.00
PAGES: 2
FEE NUMBER: 2011-010828



2

LOCATION NOTICE FOR LODE MINING CLAIM

NOTICE IS HEREBY GIVEN that the **CB-1221** lode mining claim has been located by Freeport-McMoRan Mineral Properties Inc, a Delaware corporation, whose current mailing address is 10861 N Mavinee Dr Suite 141 Oro Valley, AZ 85737.



The general course of this claim is **East to West** and it is situated in **Pinal** County, Arizona. This claim is **1500** feet in length and **600** feet in width. This claim runs from the location monument on which this location notice is posted approximately **10** feet in a **Westerly** direction to the **West** end line and **300** feet in a **Southerly** direction to the **South** end line. This claim is marked by six monuments, one at each corner and one at the center of each end line of the claim. The location monument on which this notice is posted is situated within **Section 22 Township 8S, Range 16E, Gila and Salt River Meridian, Arizona** and this claim encompasses portions of the following quarter section(s), section(s), Township(s) and Range(s): **Southeast 1/4 Section 22, Township 8S, Range 16E Gila and Salt River Base and Meridian, Pinal County, Arizona.**

The locality of this claim with reference to some natural object or permanent monument and additional information (if any) concerning its locality are as follows:

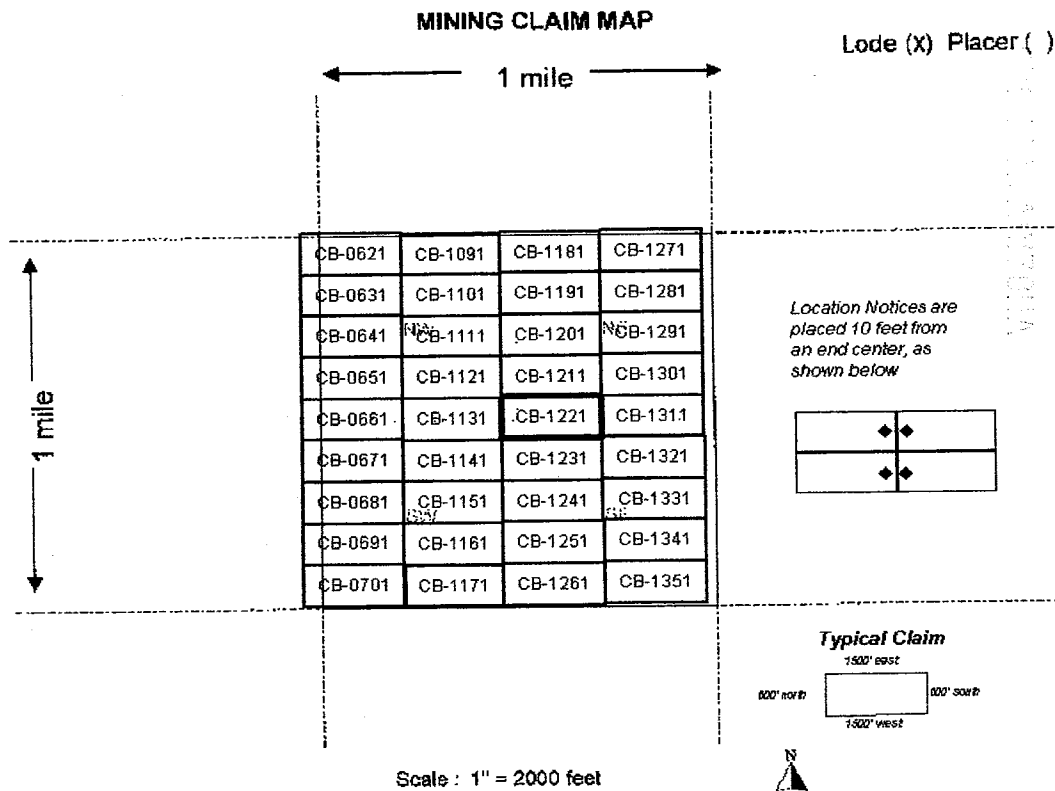
The northwest corner of this claim is 13500 feet East and 2400 feet south of the Northwest corner of Section 20 Township 8 South Range 16 East

Located, dated, and posted on the ground this 8th day of JANUARY, ~~2010~~ ²⁰¹¹.

Freeport-McMoRan Mineral Properties Inc (Owner)

By: [Signature] (Agent)
Geometrix, L.L.C

AMC 405949



201 FEB 24 A 8:23
 PINAL COUNTY ARIZONA
 COUNTY CLERK'S OFFICE

1. The above map depicts the **CB-1221** mining claim, which is located in the **Southeast 1/4 Section 22 Township 8S Range 16E, Gila and Salt River Base and Meridian, Pinal County, Arizona.**
2. The type of corner, end center, and location monuments used are as follows: **2" by 2" by 5' wooden posts**
3. The bearings and distances in degrees and feet between claim corners are as depicted on the map.



Return to:
Freeport-McMoRan Mineral Properties Inc
10861 N Mavinee Rd Suite 141
Oro Valley, AZ 85737


DATE/TIME: 02/07/2011 1603
FEE: \$14.00
PAGES: 2
FEE NUMBER: 2011-010829



2

LOCATION NOTICE FOR LODE MINING CLAIM

NOTICE IS HEREBY GIVEN that the **CB-1231** lode mining claim has been located by Freeport-McMoRan Mineral Properties Inc, a Delaware corporation, whose current mailing address is 10861 N Mavinee Dr Suite 141 Oro Valley, AZ 85737.



The general course of this claim is **East to West** and it is situated in **Pinal** County, Arizona. This claim is **1500** feet in length and **600** feet in width. This claim runs from the location monument on which this location notice is posted approximately **10** feet in a **Westerly** direction to the **West** end line and **300** feet in a **Southerly** direction to the **South** end line. This claim is marked by six monuments, one at each corner and one at the center of each end line of the claim. The location monument on which this notice is posted is situated within **Section 22 Township 8S, Range 16E, Gila and Salt River Meridian, Arizona** and this claim encompasses portions of the following quarter section(s), section(s), Township(s) and Range(s): **Southeast 1/4 Section 22, Township 8S, Range 16E Gila and Salt River Base and Meridian, Pinal County, Arizona.**

The locality of this claim with reference to some natural object or permanent monument and additional information (if any) concerning its locality are as follows:

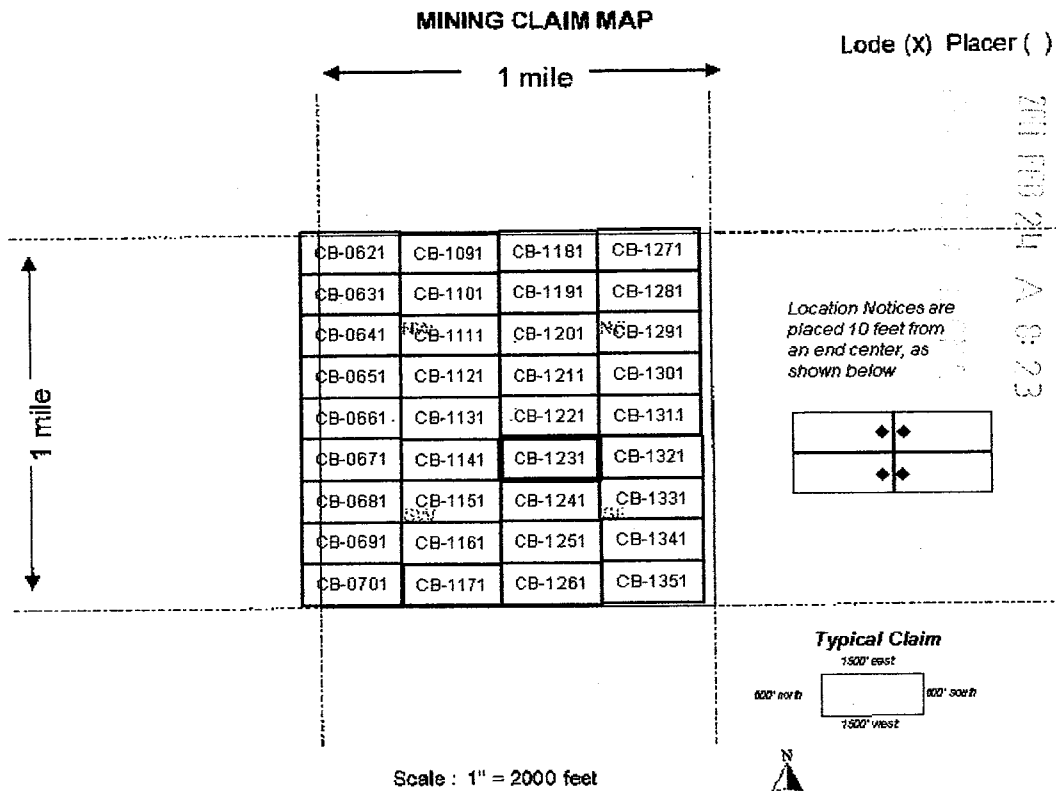
The northwest corner of this claim is 13500 feet East and 3000 feet south of the Northwest corner of Section 20 Township 8 South Range 16 East

Located, dated, and posted on the ground this 8th day of JANUARY, ~~2010~~ ²⁰¹¹.

Freeport-McMoRan Mineral Properties Inc (Owner)

By: [Signature] (Agent)
Geometrix, L.L.C

AMC 405950



1. The above map depicts the **CB-1231** mining claim, which is located in the **Southeast 1/4 Section 22 Township 8S Range 16E, Gila and Salt River Base and Meridian, Pinal County, Arizona.**

2. The type of corner, end center, and location monuments used are as follows: **2" by 2" by 5' wooden posts**

3. The bearings and distances in degrees and feet between claim corners are as depicted on the map.



Return to:
Freeport-McMoRan Mineral Properties Inc
10861 N Mavinee Rd Suite 141
Oro Valley, AZ 85737


DATE/TIME: 02/07/2011 1603
FEE: \$14.00
PAGES: 2
FEE NUMBER: 2011-010830



2

LOCATION NOTICE FOR LODE MINING CLAIM

NOTICE IS HEREBY GIVEN that the **CB-1241** lode mining claim has been located by Freeport-McMoRan Mineral Properties Inc, a Delaware corporation, whose current mailing address is 10861 N Mavinee Dr Suite 141 Oro Valley, AZ 85737.



The general course of this claim is **East to West** and it is situated in **Pinal** County, Arizona. This claim is **1500** feet in length and **600** feet in width. This claim runs from the location monument on which this location notice is posted approximately **10** feet in a **Westerly** direction to the **West** end line and **300** feet in a **Southerly** direction to the **South** end line. This claim is marked by six monuments, one at each corner and one at the center of each end line of the claim. The location monument on which this notice is posted is situated within **Section 22 Township 8S, Range 16E, Gila and Salt River Meridian, Arizona** and this claim encompasses portions of the following quarter section(s), section(s), Township(s) and Range(s): **Southeast 1/4 Section 22, Township 8S, Range 16E Gila and Salt River Base and Meridian, Pinal County, Arizona.**

The locality of this claim with reference to some natural object or permanent monument and additional information (if any) concerning its locality are as follows:

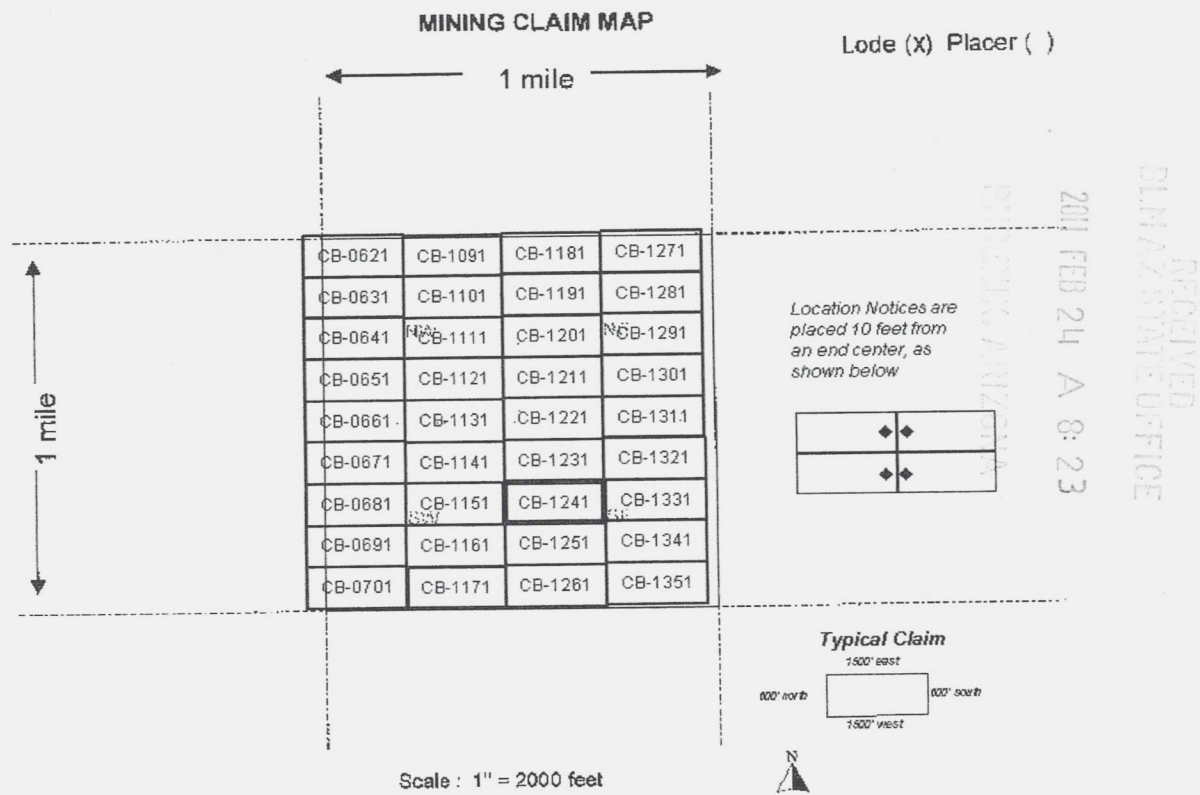
The northwest corner of this claim is 13500 feet East and 3600 feet south of the Northwest corner of Section 20 Township 8 South Range 16 East

Located, dated, and posted on the ground this 8th day of JANUARY, ~~2010~~ ²⁰¹¹.

Freeport-McMoRan Mineral Properties Inc (Owner)

By: [Signature] (Agent)
Geometrix, L.L.C

AMC 405951



1. The above map depicts the **CB-1241** mining claim, which is located in the **Southeast 1/4 Section 22 Township 8S Range 16E, Gila and Salt River Base and Meridian, Pinal County, Arizona.**
2. The type of corner, end center, and location monuments used are as follows: **2" by 2" by 5' wooden posts**
3. The bearings and distances in degrees and feet between claim corners are as depicted on the map.



Return to:
Freeport-McMoRan Mineral Properties Inc
10861 N Mavinee Rd Suite 141
Oro Valley, AZ 85737


DATE/TIME: 02/07/2011 1603
FEE: \$14.00
PAGES: 2
FEE NUMBER: 2011-010831



2

LOCATION NOTICE FOR LODE MINING CLAIM

NOTICE IS HEREBY GIVEN that the **CB-1251** lode mining claim has been located by Freeport-McMoRan Mineral Properties Inc, a Delaware corporation, whose current mailing address is 10861 N Mavinee Dr Suite 141 Oro Valley, AZ 85737.



The general course of this claim is *East to West* and it is situated in *Pinal* County, Arizona. This claim is **1500** feet in length and **600** feet in width. This claim runs from the location monument on which this location notice is posted approximately **10** feet in a *Westerly* direction to the *West* end line and **300** feet in a *Southerly* direction to the *South* end line. This claim is marked by six monuments, one at each corner and one at the center of each end line of the claim. The location monument on which this notice is posted is situated within *Section 22 Township 8S, Range 16E, Gila and Salt River Meridian, Arizona* and this claim encompasses portions of the following quarter section(s), section(s), Township(s) and Range(s): *Southeast 1/4 Section 22, Township 8S, Range 16E Gila and Salt River Base and Meridian, Pinal County, Arizona.*

The locality of this claim with reference to some natural object or permanent monument and additional information (if any) concerning its locality are as follows:

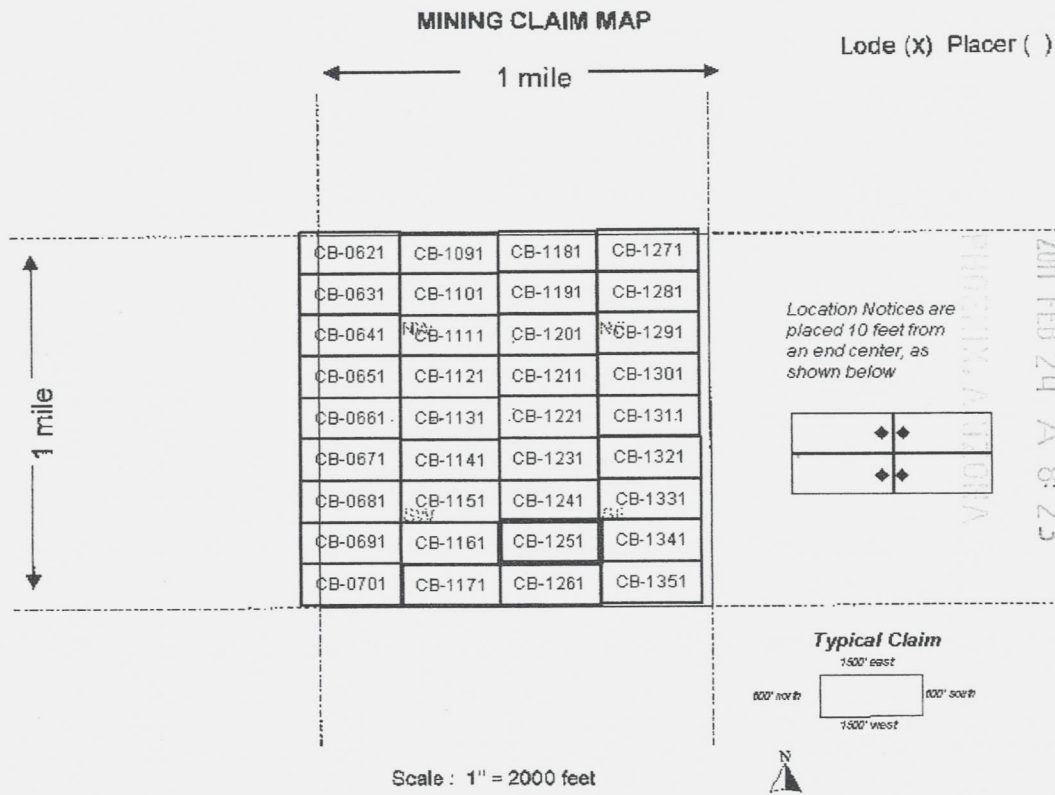
The northwest corner of this claim is 13500 feet East and 4200 feet south of the Northwest corner of Section 20 Township 8 South Range 16 East

Located, dated, and posted on the ground this 8th day of JANUARY, ~~2010~~ ²⁰¹¹.

Freeport-McMoRan Mineral Properties Inc (Owner)

By:  (Agent)
Geometrix, L.L.C

AMG 405952



1. The above map depicts the **CB-1251** mining claim, which is located in the **Southeast 1/4 Section 22 Township 8S Range 16E, Gila and Salt River Base and Meridian, Pinal County, Arizona.**
2. The type of corner, end center, and location monuments used are as follows: **2" by 2" by 5' wooden posts**
3. The bearings and distances in degrees and feet between claim corners are as depicted on the map.



DATE/TIME: 02/07/2011 1603
FEE: \$14.00
PAGES: 2
FEE NUMBER: 2011-010832




2

Return to:
Freeport-McMoRan Mineral Properties Inc
10861 N Mavinee Rd Suite 141
Oro Valley, AZ 85737

LOCATION NOTICE FOR LODE MINING CLAIM

NOTICE IS HEREBY GIVEN that the **CB-1261** lode mining claim has been located by Freeport-McMoRan Mineral Properties Inc, a Delaware corporation, whose current mailing address is 10861 N Mavinee Dr Suite 141 Oro Valley, AZ 85737.



The general course of this claim is **East to West** and it is situated in **Pinal** County, Arizona. This claim is **1500** feet in length and **600** feet in width. This claim runs from the location monument on which this location notice is posted approximately **10** feet in a **Westerly** direction to the **West** end line and **300** feet in a **Southerly** direction to the **South** end line. This claim is marked by six monuments, one at each corner and one at the center of each end line of the claim. The location monument on which this notice is posted is situated within **Section 22 Township 8S, Range 16E, Gila and Salt River Meridian, Arizona** and this claim encompasses portions of the following quarter section(s), section(s), Township(s) and Range(s): **Southeast 1/4 Section 22, Township 8S, Range 16E Gila and Salt River Base and Meridian, Pinal County, Arizona.**

The locality of this claim with reference to some natural object or permanent monument and additional information (if any) concerning its locality are as follows:

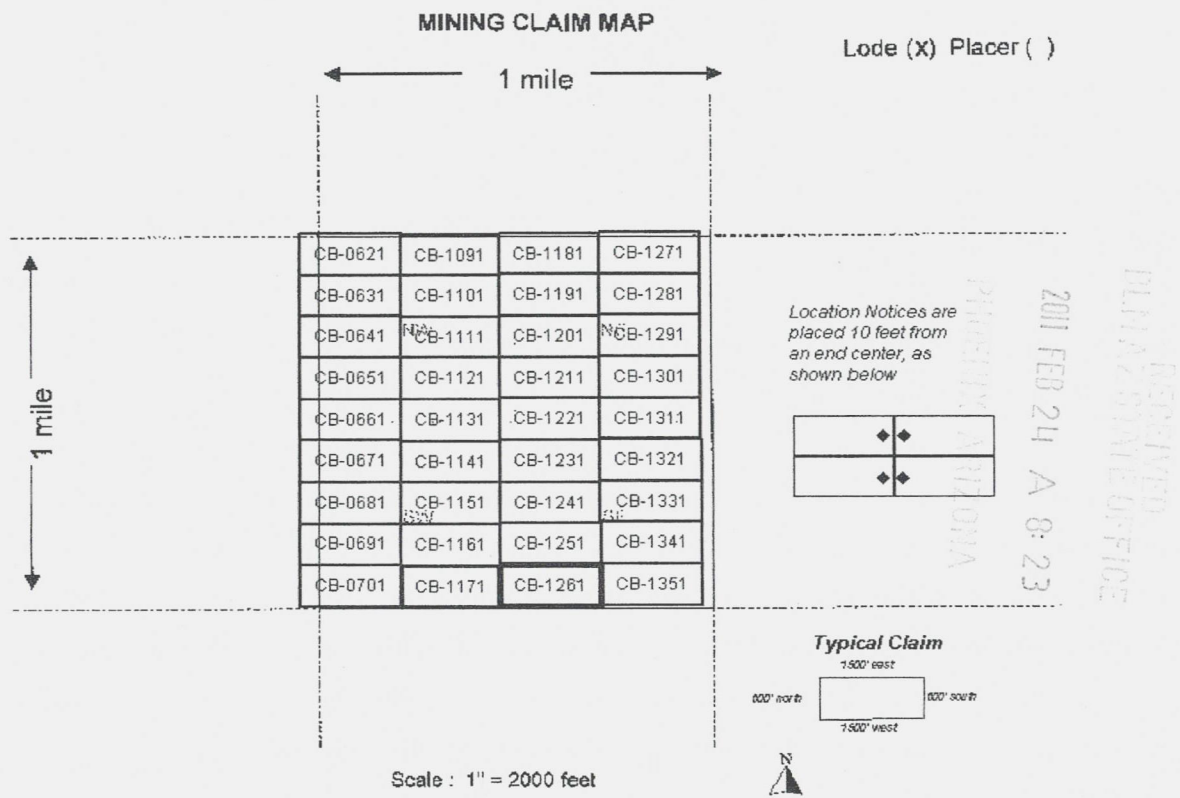
The northwest corner of this claim is 13500 feet East and 4800 feet south of the Northwest corner of Section 20 Township 8 South Range 16 East

Located, dated, and posted on the ground this 8th day of JANUARY, 2010 ^{2011.}

Freeport-McMoRan Mineral Properties Inc (Owner)

By: [Signature] (Agent)
Geometrix, L.L.C

AMC 405953



1. The above map depicts the **CB-1261** mining claim, which is located in the **Southeast 1/4 Section 22 Township 8S Range 16E, Gila and Salt River Base and Meridian, Pinal County, Arizona.**
2. The type of corner, end center, and location monuments used are as follows: **2" by 2" by 5' wooden posts**
3. The bearings and distances in degrees and feet between claim corners are as depicted on the map.



Return to:
Freeport-McMoRan Mineral Properties Inc
10861 N Mavinee Rd Suite 141
Oro Valley, AZ 85737


DATE/TIME: 02/07/2011 1603
FEE: \$14.00
PAGES: 2
FEE NUMBER: 2011-010833



2

LOCATION NOTICE FOR LODE MINING CLAIM

NOTICE IS HEREBY GIVEN that the **CB-1271** lode mining claim has been located by Freeport-McMoRan Mineral Properties Inc, a Delaware corporation, whose current mailing address is 10861 N Mavinee Dr Suite 141 Oro Valley, AZ 85737.



The general course of this claim is **East to West** and it is situated in **Pinal** County, Arizona. This claim is **1500** feet in length and **600** feet in width. This claim runs from the location monument on which this location notice is posted approximately **10** feet in a **Westerly** direction to the **West** end line and **300** feet in a **Southerly** direction to the **South** end line. This claim is marked by six monuments, one at each corner and one at the center of each end line of the claim. The location monument on which this notice is posted is situated within **Section 22 Township 8S, Range 16E, Gila and Salt River Meridian, Arizona** and this claim encompasses portions of the following quarter section(s), section(s), Township(s) and Range(s): **Northeast 1/4 Section 22, Township 8S, Range 16E Gila and Salt River Base and Meridian, Pinal County, Arizona.**

The locality of this claim with reference to some natural object or permanent monument and additional information (if any) concerning its locality are as follows:

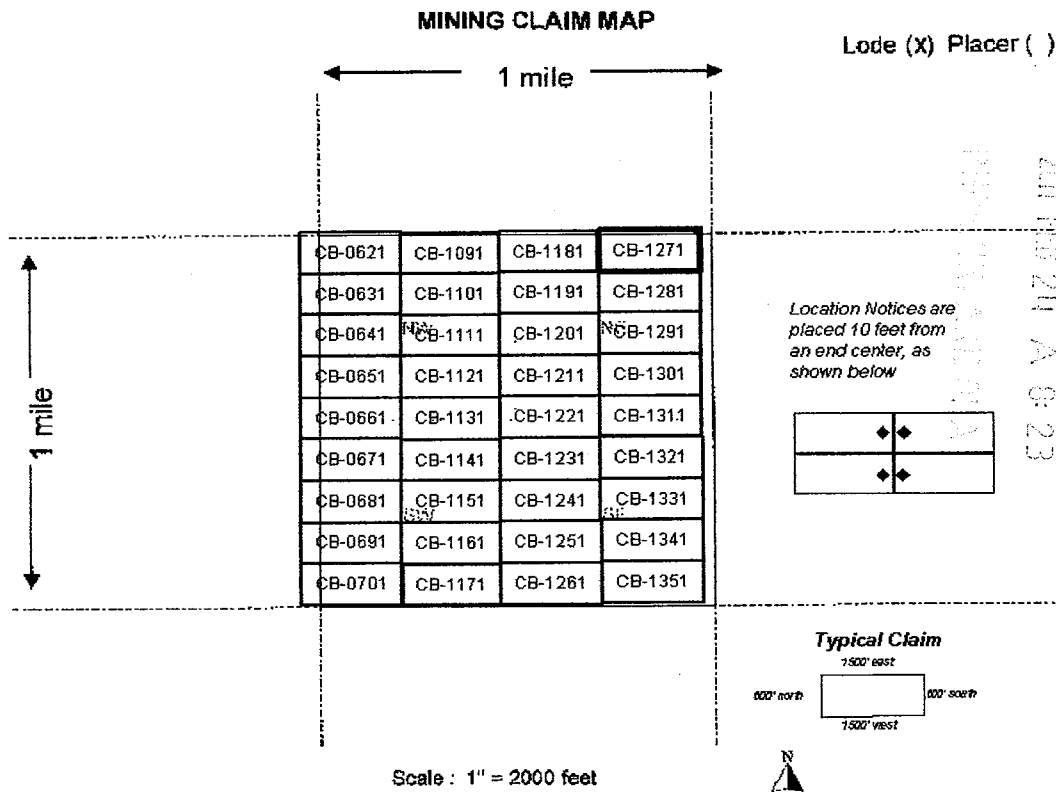
The northwest corner of this claim is 15000 feet East of the Northwest corner of Section 20 Township 8 South Range 16 East

Located, dated, and posted on the ground this 12th day of JANUARY, ~~2010~~ ²⁰¹¹.

Freeport-McMoRan Mineral Properties Inc (Owner)

By:  (Agent)
Geometrix, L.L.C

AMC 405954



1. The above map depicts the **CB-1271** mining claim, which is located in the **Northeast 1/4 Section 22 Township 8S Range 16E, Gila and Salt River Base and Meridian, Pinal County, Arizona.**
2. The type of corner, end center, and location monuments used are as follows: **2" by 2" by 5' wooden posts**
3. The bearings and distances in degrees and feet between claim corners are as depicted on the map.



Return to:
Freeport-McMoRan Mineral Properties Inc
10861 N Mavinee Rd Suite 141
Oro Valley, AZ 85737


DATE/TIME: 02/07/2011 1603
FEE: \$14.00
PAGES: 2
FEE NUMBER: 2011-010834



2

LOCATION NOTICE FOR LODE MINING CLAIM

NOTICE IS HEREBY GIVEN that the **CB-1281** lode mining claim has been located by Freeport-McMoRan Mineral Properties Inc, a Delaware corporation, whose current mailing address is 10861 N Mavinee Dr Suite 141 Oro Valley, AZ 85737.



The general course of this claim is **East to West** and it is situated in **Pinal** County, Arizona. This claim is **1500** feet in length and **600** feet in width. This claim runs from the location monument on which this location notice is posted approximately **10** feet in a **Westerly** direction to the **West** end line and **300** feet in a **Southerly** direction to the **South** end line. This claim is marked by six monuments, one at each corner and one at the center of each end line of the claim. The location monument on which this notice is posted is situated within **Section 22 Township 8S, Range 16E, Gila and Salt River Meridian, Arizona** and this claim encompasses portions of the following quarter section(s), section(s), Township(s) and Range(s): **Northeast 1/4 Section 22, Township 8S, Range 16E Gila and Salt River Base and Meridian, Pinal County, Arizona.**

The locality of this claim with reference to some natural object or permanent monument and additional information (if any) concerning its locality are as follows:

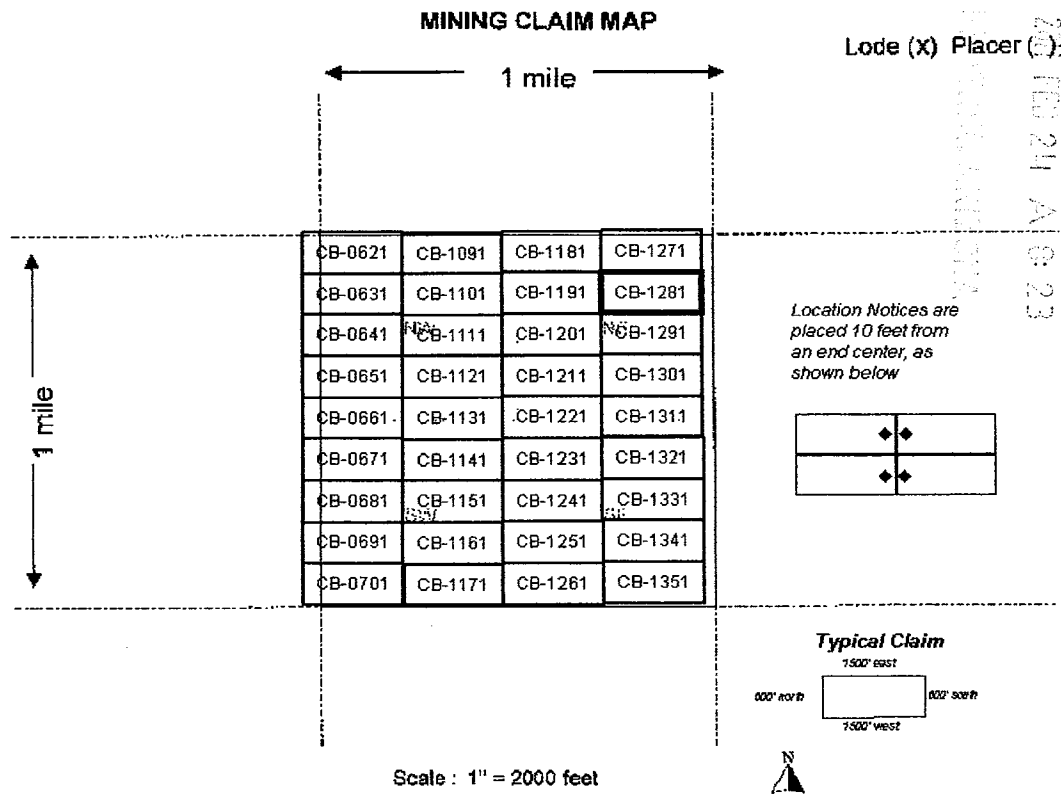
The northwest corner of this claim is 15000 feet East and 600 feet south of the Northwest corner of Section 20 Township 8 South Range 16 East

Located, dated, and posted on the ground this 12th day of JANUARY, ~~2010~~ ²⁰¹¹.

Freeport-McMoRan Mineral Properties Inc (Owner)

By:  (Agent)
Geometrix, L.L.C

AMC 405955



1. The above map depicts the **CB-1281** mining claim, which is located in the **Northeast 1/4 Section 22 Township 8S Range 16E, Gila and Salt River Base and Meridian, Pinal County, Arizona.**

2. The type of corner, end center, and location monuments used are as follows: **2" by 2" by 5' wooden posts**

3. The bearings and distances in degrees and feet between claim corners are as depicted on the map.



Return to:
Freeport-McMoRan Mineral Properties Inc
10861 N Mavinee Rd Suite 141
Oro Valley, AZ 85737


DATE/TIME: 02/07/2011 1603
FEE: \$14.00
PAGES: 2
FEE NUMBER: 2011-010835



2

LOCATION NOTICE FOR LODE MINING CLAIM

NOTICE IS HEREBY GIVEN that the **CB-1291** lode mining claim has been located by Freeport-McMoRan Mineral Properties Inc, a Delaware corporation, whose current mailing address is 10861 N Mavinee Dr Suite 141 Oro Valley, AZ 85737.



The general course of this claim is **East to West** and it is situated in **Pinal** County, Arizona. This claim is **1500** feet in length and **600** feet in width. This claim runs from the location monument on which this location notice is posted approximately **10** feet in a **Westerly** direction to the **West** end line and **300** feet in a **Southerly** direction to the **South** end line. This claim is marked by six monuments, one at each corner and one at the center of each end line of the claim. The location monument on which this notice is posted is situated within **Section 22 Township 8S, Range 16E, Gila and Salt River Meridian, Arizona** and this claim encompasses portions of the following quarter section(s), section(s), Township(s) and Range(s): **Northeast 1/4 Section 22, Township 8S, Range 16E Gila and Salt River Base and Meridian, Pinal County, Arizona.**

The locality of this claim with reference to some natural object or permanent monument and additional information (if any) concerning its locality are as follows:

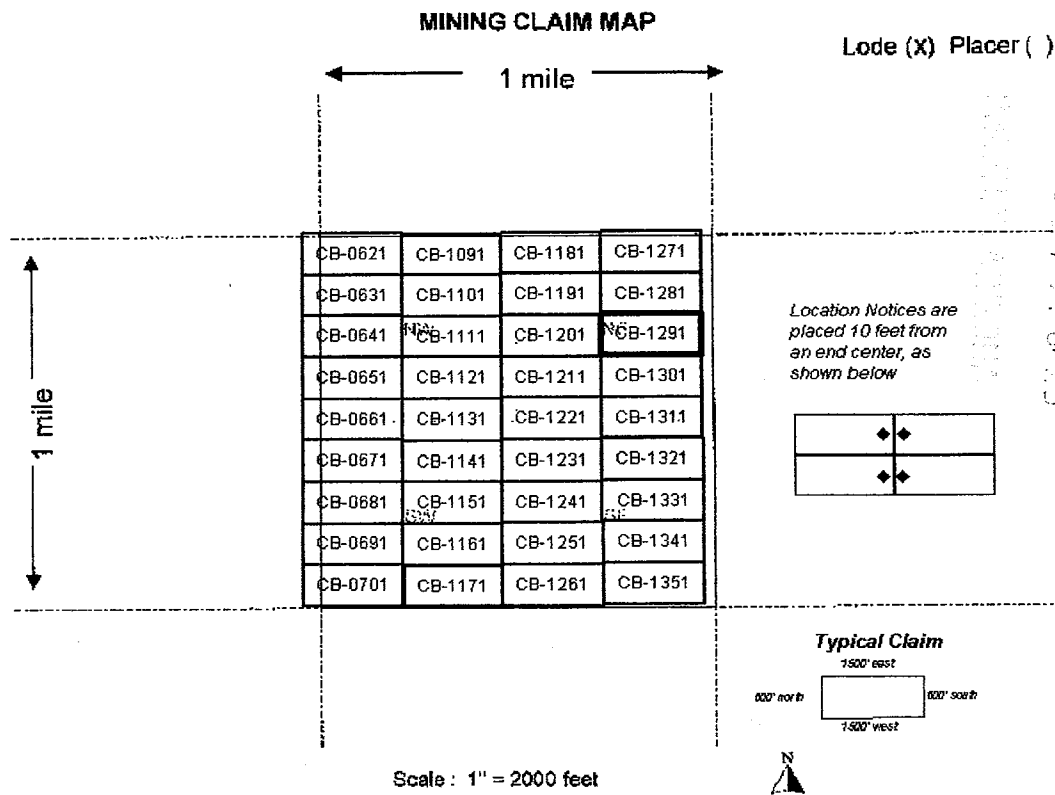
The northwest corner of this claim is 15000 feet East and 1200 feet south of the Northwest corner of Section 20 Township 8 South Range 16 East

Located, dated, and posted on the ground this 12th day of JANUARY, 2011.

Freeport-McMoRan Mineral Properties Inc (Owner)

By: [Signature] (Agent)
Geometrix, L.L.C

AMC 405956



1. The above map depicts the **CB-1291** mining claim, which is located in the **Northeast 1/4 Section 22 Township 8S Range 16E, Gila and Salt River Base and Meridian, Pinal County, Arizona.**
2. The type of corner, end center, and location monuments used are as follows: **2" by 2" by 5' wooden posts**
3. The bearings and distances in degrees and feet between claim corners are as depicted on the map.



Return to:
Freeport-McMoRan Mineral Properties Inc
10861 N Mavinee Rd Suite 141
Oro Valley, AZ 85737


DATE/TIME: 02/07/2011 1603
FEE: \$14.00
PAGES: 2
FEE NUMBER: 2011-010836



2

LOCATION NOTICE FOR LODE MINING CLAIM

NOTICE IS HEREBY GIVEN that the **CB-1301** lode mining claim has been located by Freeport-McMoRan Mineral Properties Inc, a Delaware corporation, whose current mailing address is 10861 N Mavinee Dr Suite 141 Oro Valley, AZ 85737.




The general course of this claim is **East to West** and it is situated in **Pinal** County, Arizona. This claim is **1500** feet in length and **600** feet in width. This claim runs from the location monument on which this location notice is posted approximately **10** feet in a **Westerly** direction to the **West** end line and **300** feet in a **Southerly** direction to the **South** end line. This claim is marked by six monuments, one at each corner and one at the center of each end line of the claim. The location monument on which this notice is posted is situated within **Section 22 Township 8S, Range 16E, Gila and Salt River Meridian, Arizona** and this claim encompasses portions of the following quarter section(s), section(s), Township(s) and Range(s): **Northeast 1/4 Section 22, Township 8S, Range 16E Gila and Salt River Base and Meridian, Pinal County, Arizona.**

The locality of this claim with reference to some natural object or permanent monument and additional information (if any) concerning its locality are as follows:

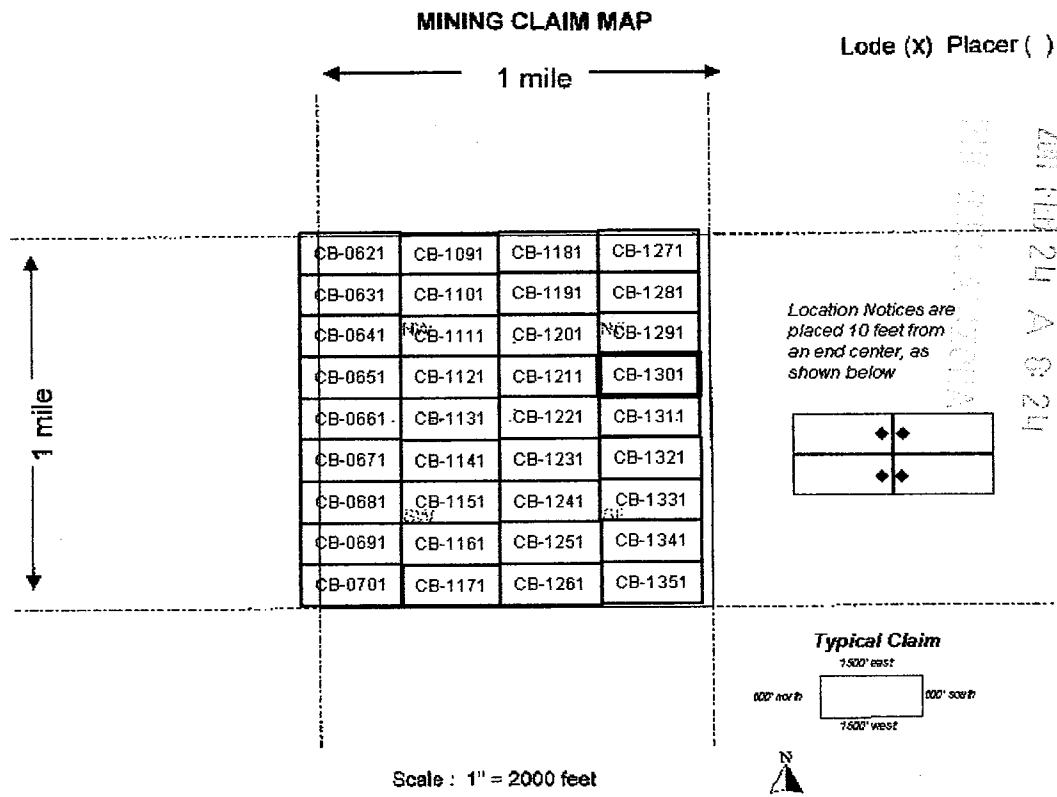
The northwest corner of this claim is 15000 feet East and 1800 feet south of the Northwest corner of Section 20 Township 8 South Range 16 East

Located, dated, and posted on the ground this 12th day of JANUARY, ~~2010~~ ²⁰¹¹.

Freeport-McMoRan Mineral Properties Inc (Owner)

By:  (Agent)
Geometrix, L.L.C

AMC 405957



1. The above map depicts the **CB-1301** mining claim, which is located in the **Northeast 1/4 Section 22 Township 8S Range 16E, Gila and Salt River Base and Meridian, Pinal County, Arizona.**
2. The type of corner, end center, and location monuments used are as follows: **2" by 2" by 5' wooden posts**
3. The bearings and distances in degrees and feet between claim corners are as depicted on the map.



Return to:
Freeport-McMoRan Mineral Properties Inc
10861 N Mavinee Rd Suite 141
Oro Valley, AZ 85737


DATE/TIME: 02/07/2011 1603
FEE: \$14.00
PAGES: 2
FEE NUMBER: 2011-010837



2

LOCATION NOTICE FOR LODE MINING CLAIM

NOTICE IS HEREBY GIVEN that the **CB-1311** lode mining claim has been located by Freeport-McMoRan Mineral Properties Inc, a Delaware corporation, whose current mailing address is 10861 N Mavinee Dr Suite 141 Oro Valley, AZ 85737.




The general course of this claim is *East to West* and it is situated in *Pinal* County, Arizona. This claim is *1500* feet in length and *600* feet in width. This claim runs from the location monument on which this location notice is posted approximately *10* feet in a *Westerly* direction to the *West* end line and *300* feet in a *Southerly* direction to the *South* end line. This claim is marked by six monuments, one at each corner and one at the center of each end line of the claim. The location monument on which this notice is posted is situated within *Section 22 Township 8S, Range 16E, Gila and Salt River Meridian, Arizona* and this claim encompasses portions of the following quarter section(s), section(s), Township(s) and Range(s): *Southeast 1/4 Section 22, Township 8S, Range 16E Gila and Salt River Base and Meridian, Pinal County, Arizona.*

The locality of this claim with reference to some natural object or permanent monument and additional information (if any) concerning its locality are as follows:

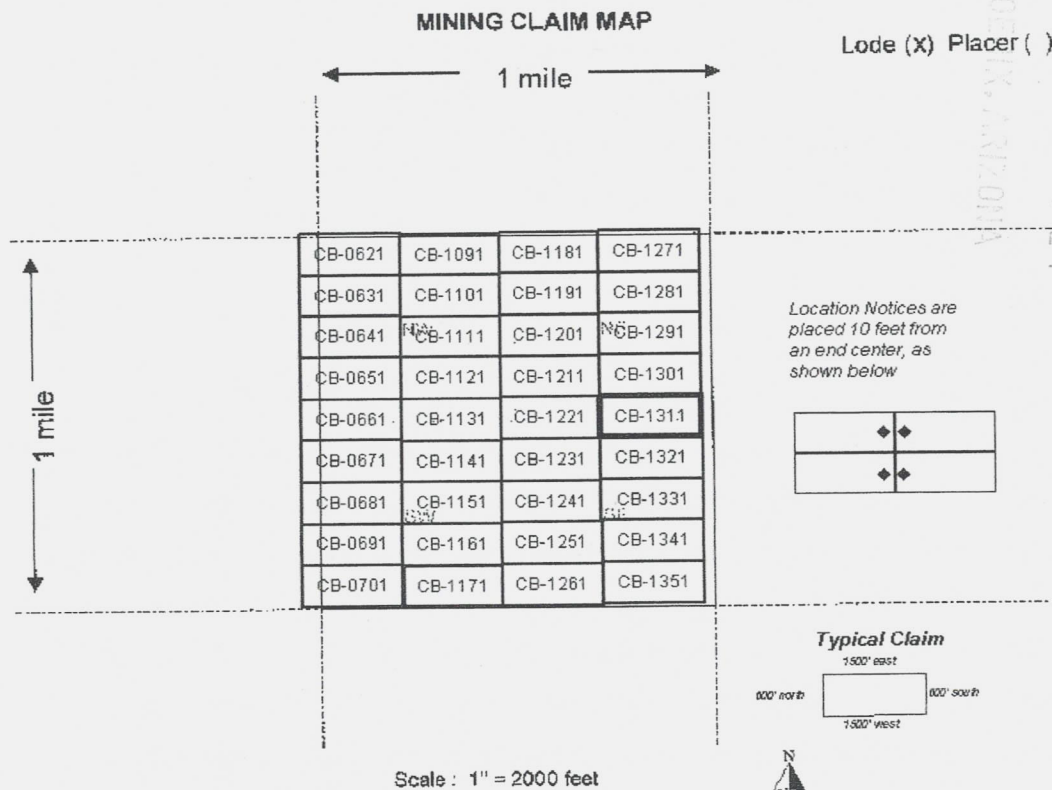
The northwest corner of this claim is 15000 feet East and 2400 feet south of the Northwest corner of Section 20 Township 8 South Range 16 East

Located, dated, and posted on the ground this 12th day of JANUARY, ^{2011.}~~2010.~~

Freeport-McMoRan Mineral Properties Inc (Owner)

By:  (Agent)
Geometrix, L.L.C

AMJ 405958



1. The above map depicts the **CB-1311** mining claim, which is located in the **Southeast 1/4 Section 22 Township 8S Range 16E, Gila and Salt River Base and Meridian, Pinal County, Arizona.**
2. The type of corner, end center, and location monuments used are as follows: **2" by 2" by 5' wooden posts**
3. The bearings and distances in degrees and feet between claim corners are as depicted on the map.



Return to:
Freeport-McMoRan Mineral Properties Inc
10861 N Mavinee Rd Suite 141
Oro Valley, AZ 85737


DATE/TIME: 02/07/2011 1603
FEE: \$14.00
PAGES: 2
FEE NUMBER: 2011-010838



2

LOCATION NOTICE FOR LODE MINING CLAIM

NOTICE IS HEREBY GIVEN that the **CB-1321** lode mining claim has been located by Freeport-McMoRan Mineral Properties Inc, a Delaware corporation, whose current mailing address is 10861 N Mavinee Dr Suite 141 Oro Valley, AZ 85737.




The general course of this claim is **East to West** and it is situated in **Pinal** County, Arizona. This claim is **1500** feet in length and **600** feet in width. This claim runs from the location monument on which this location notice is posted approximately **10** feet in a **Westerly** direction to the **West** end line and **300** feet in a **Southerly** direction to the **South** end line. This claim is marked by six monuments, one at each corner and one at the center of each end line of the claim. The location monument on which this notice is posted is situated within **Section 22 Township 8S, Range 16E, Gila and Salt River Meridian, Arizona** and this claim encompasses portions of the following quarter section(s), section(s), Township(s) and Range(s): **Southeast 1/4 Section 22, Township 8S, Range 16E Gila and Salt River Base and Meridian, Pinal County, Arizona.**

The locality of this claim with reference to some natural object or permanent monument and additional information (if any) concerning its locality are as follows:

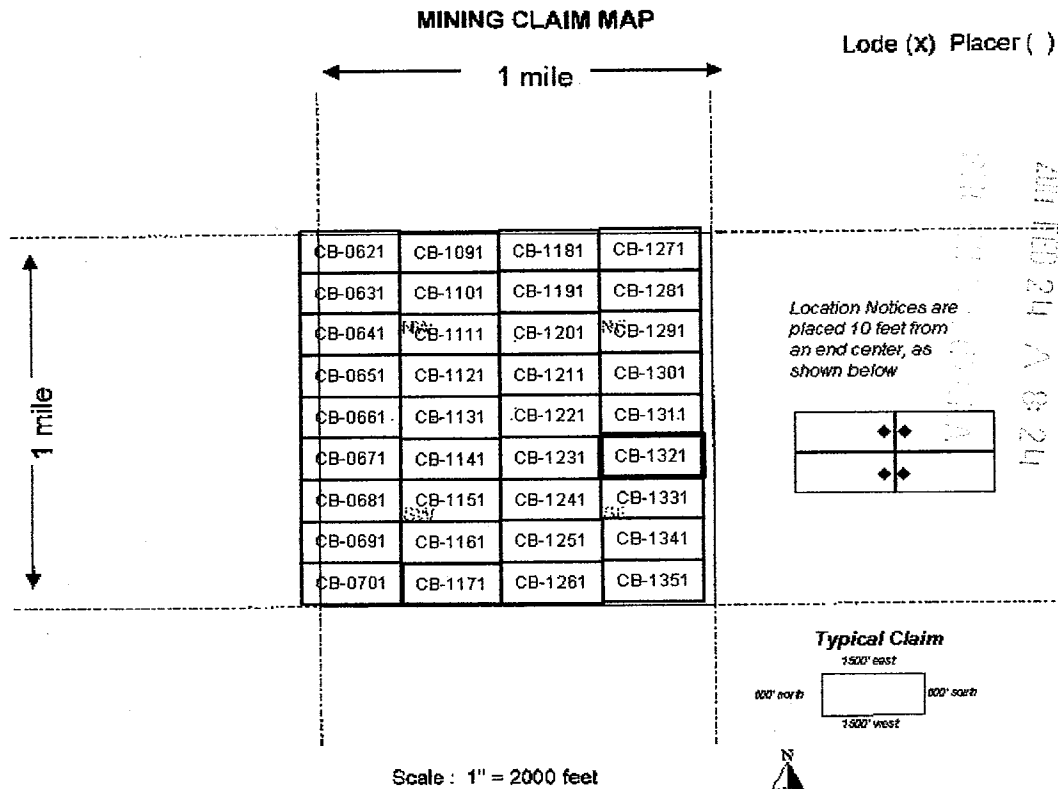
The northwest corner of this claim is 15000 feet East and 3000 feet south of the Northwest corner of Section 20 Township 8 South Range 16 East

Located, dated, and posted on the ground this 12th day of JANUARY, ~~2010~~ ²⁰¹¹.

Freeport-McMoRan Mineral Properties Inc (Owner)

By:  (Agent)
Geometrix, L.L.C

AMC 405959



1. The above map depicts the **CB-1321** mining claim, which is located in the **Southeast 1/4 Section 22 Township 8S Range 16E, Gila and Salt River Base and Meridian, Pinal County, Arizona.**

2. The type of corner, end center, and location monuments used are as follows: **2" by 2" by 5' wooden posts**

3. The bearings and distances in degrees and feet between claim corners are as depicted on the map.



Return to:
Freeport-McMoRan Mineral Properties Inc
10861 N Mavinee Rd Suite 141
Oro Valley, AZ 85737


DATE/TIME: 02/07/2011 1603
FEE: \$14.00
PAGES: 2
FEE NUMBER: 2011-010839



2

LOCATION NOTICE FOR LODE MINING CLAIM

NOTICE IS HEREBY GIVEN that the **CB-1331** lode mining claim has been located by Freeport-McMoRan Mineral Properties Inc, a Delaware corporation, whose current mailing address is 10861 N Mavinee Dr Suite 141 Oro Valley, AZ 85737.



The general course of this claim is **East to West** and it is situated in **Pinal** County, Arizona. This claim is **1500** feet in length and **600** feet in width. This claim runs from the location monument on which this location notice is posted approximately **10** feet in a **Westerly** direction to the **West** end line and **300** feet in a **Southerly** direction to the **South** end line. This claim is marked by six monuments, one at each corner and one at the center of each end line of the claim. The location monument on which this notice is posted is situated within **Section 22 Township 8S, Range 16E, Gila and Salt River Meridian, Arizona** and this claim encompasses portions of the following quarter section(s), section(s), Township(s) and Range(s): **Southeast 1/4 Section 22, Township 8S, Range 16E Gila and Salt River Base and Meridian, Pinal County, Arizona.**

The locality of this claim with reference to some natural object or permanent monument and additional information (if any) concerning its locality are as follows:

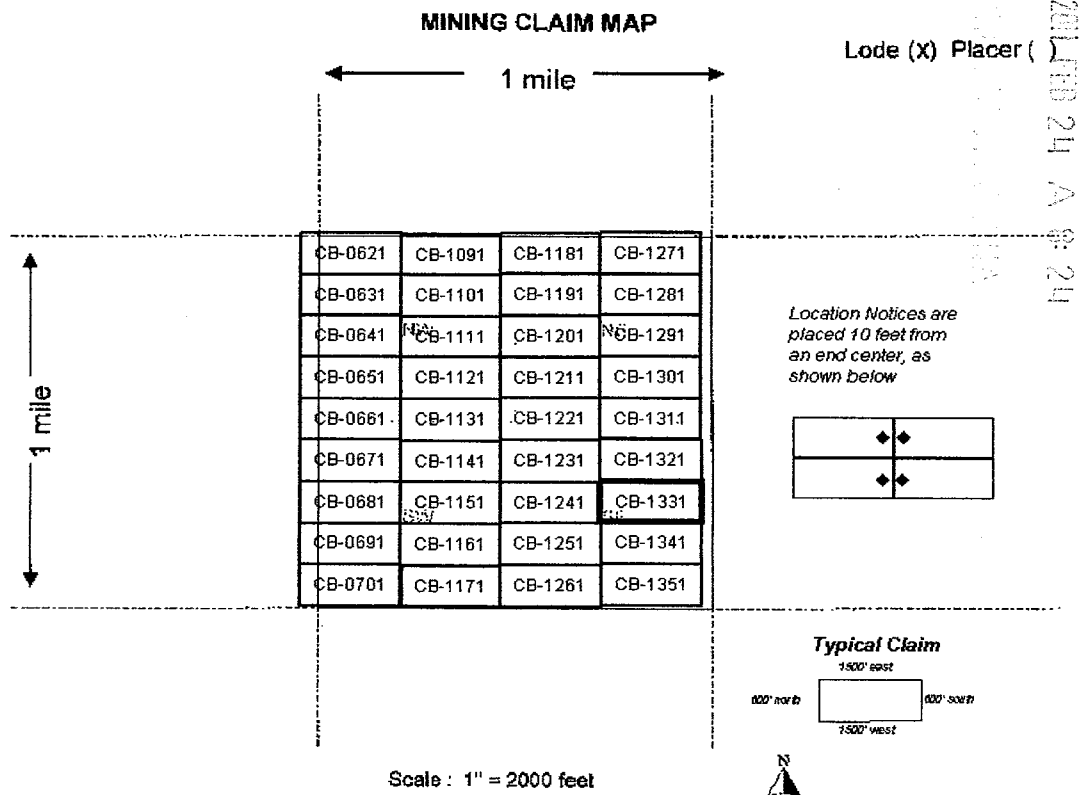
The northwest corner of this claim is 15000 feet East and 3600 feet south of the Northwest corner of Section 20 Township 8 South Range 16 East

Located, dated, and posted on the ground this 12th day of JANUARY, ~~2010~~ ²⁰¹¹.

Freeport-McMoRan Mineral Properties Inc (Owner)

By:  (Agent)
Geometrix, L.L.C

AMC 405960



1. The above map depicts the **CB-1331** mining claim, which is located in the **Southeast 1/4 Section 22 Township 8S Range 16E, Gila and Salt River Base and Meridian, Pinal County, Arizona.**
2. The type of corner, end center, and location monuments used are as follows: **2" by 2" by 5' wooden posts**
3. The bearings and distances in degrees and feet between claim corners are as depicted on the map.



Return to:
Freeport-McMoRan Mineral Properties Inc
10861 N Mavinee Rd Suite 141
Oro Valley, AZ 85737


DATE/TIME: 02/07/2011 1603
FEE: \$14.00
PAGES: 2
FEE NUMBER: 2011-010840



2

LOCATION NOTICE FOR LODE MINING CLAIM

NOTICE IS HEREBY GIVEN that the **CB-1341** lode mining claim has been located by Freeport-McMoRan Mineral Properties Inc, a Delaware corporation, whose current mailing address is 10861 N Mavinee Dr Suite 141 Oro Valley, AZ 85737.



The general course of this claim is **East to West** and it is situated in **Pinal** County, Arizona. This claim is **1500** feet in length and **600** feet in width. This claim runs from the location monument on which this location notice is posted approximately **10** feet in a **Westerly** direction to the **West** end line and **300** feet in a **Southerly** direction to the **South** end line. This claim is marked by six monuments, one at each corner and one at the center of each end line of the claim. The location monument on which this notice is posted is situated within **Section 22 Township 8S, Range 16E, Gila and Salt River Meridian, Arizona** and this claim encompasses portions of the following quarter section(s), section(s), Township(s) and Range(s): **Southeast 1/4 Section 22, Township 8S, Range 16E Gila and Salt River Base and Meridian, Pinal County, Arizona.**

The locality of this claim with reference to some natural object or permanent monument and additional information (if any) concerning its locality are as follows:

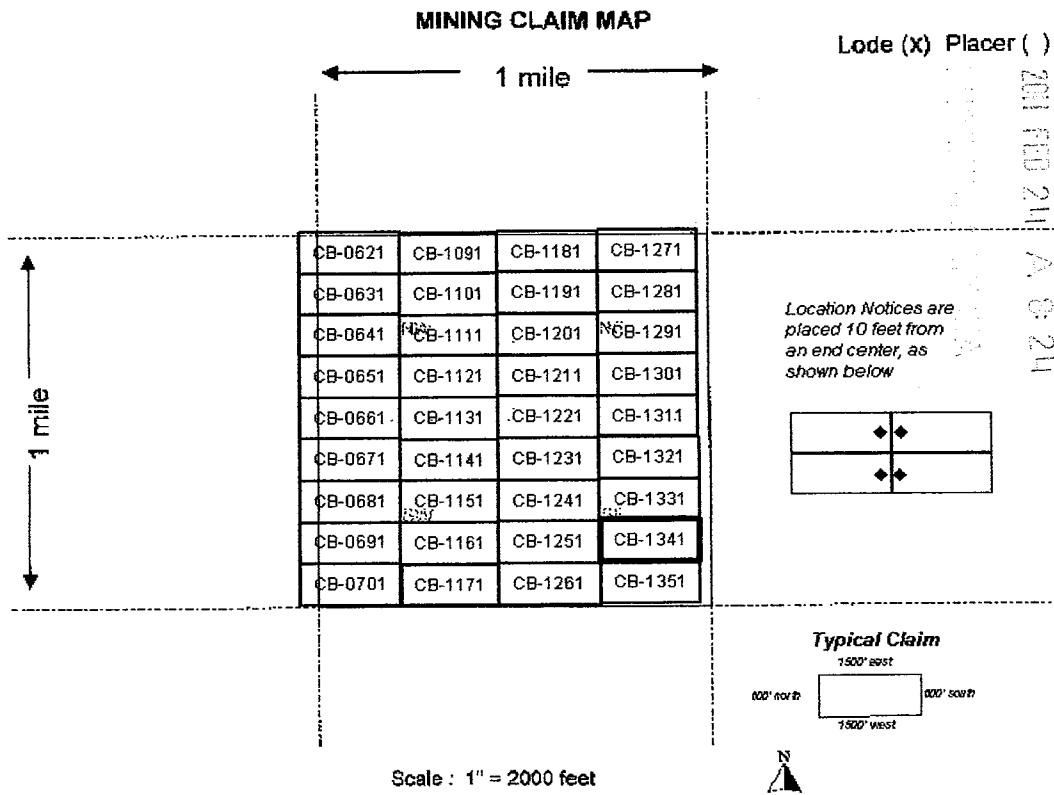
The northwest corner of this claim is 15000 feet East and 4200 feet south of the Northwest corner of Section 20 Township 8 South Range 16 East

Located, dated, and posted on the ground this 12th day of JANUARY, 2011.

Freeport-McMoRan Mineral Properties Inc (Owner)

By: [Signature] (Agent)
Geometrix, L.L.C

AMC 405961



1. The above map depicts the **CB-1341** mining claim, which is located in the ***Southeast 1/4 Section 22 Township 8S Range 16E, Gila and Salt River Base and Meridian, Pinal County, Arizona.***
2. The type of corner, end center, and location monuments used are as follows: ***2" by 2" by 5' wooden posts***
3. The bearings and distances in degrees and feet between claim corners are as depicted on the map.



Return to:
Freeport-McMoRan Mineral Properties Inc
10861 N Mavinee Rd Suite 141
Oro Valley, AZ 85737


DATE/TIME: 02/07/2011 1603
FEE: \$14.00
PAGES: 2
FEE NUMBER: 2011-010841



2

LOCATION NOTICE FOR LODE MINING CLAIM

NOTICE IS HEREBY GIVEN that the **CB-1351** lode mining claim has been located by Freeport-McMoRan Mineral Properties Inc, a Delaware corporation, whose current mailing address is 10861 N Mavinee Dr Suite 141 Oro Valley, AZ 85737.




The general course of this claim is *East to West* and it is situated in *Pinal* County, Arizona. This claim is *1500* feet in length and *600* feet in width. This claim runs from the location monument on which this location notice is posted approximately *10* feet in a *Westerly* direction to the *West* end line and *300* feet in a *Southerly* direction to the *South* end line. This claim is marked by six monuments, one at each corner and one at the center of each end line of the claim. The location monument on which this notice is posted is situated within *Section 22 Township 8S, Range 16E, Gila and Salt River Meridian, Arizona* and this claim encompasses portions of the following quarter section(s), section(s), Township(s) and Range(s): *Southeast 1/4 Section 22, Township 8S, Range 16E Gila and Salt River Base and Meridian, Pinal County, Arizona.*

The locality of this claim with reference to some natural object or permanent monument and additional information (if any) concerning its locality are as follows:

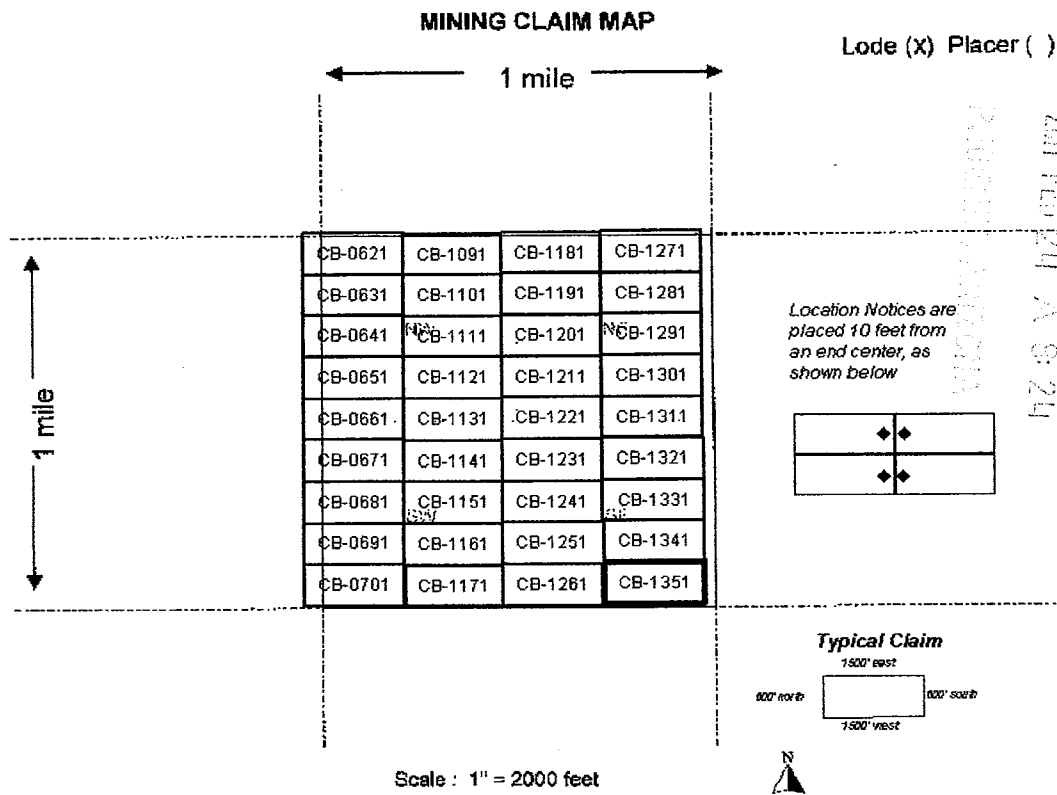
The northwest corner of this claim is 15000 feet East and 4800 feet south of the Northwest corner of Section 20 Township 8 South Range 16 East

Located, dated, and posted on the ground this 12th day of JANUARY, 2011, 2010

Freeport-McMoRan Mineral Properties Inc (Owner)

By:  (Agent)
Geometrix, L.L.C

AMC 405962



1. The above map depicts the **CB-1351** mining claim, which is located in the **Southeast 1/4 Section 22 Township 8S Range 16E, Gila and Salt River Base and Meridian, Pinal County, Arizona.**
2. The type of corner, end center, and location monuments used are as follows: **2" by 2" by 5' wooden posts**
3. The bearings and distances in degrees and feet between claim corners are as depicted on the map.



Return to:
Freeport-McMoRan Mineral Properties Inc
10861 N Mavinee Rd Suite 141
Oro Valley, AZ 85737


DATE/TIME: 02/07/2011 1603
FEE: \$14.00
PAGES: 2
FEE NUMBER: 2011-010842



2

LOCATION NOTICE FOR LODE MINING CLAIM

NOTICE IS HEREBY GIVEN that the **CB-1361** lode mining claim has been located by Freeport-McMoRan Mineral Properties Inc, a Delaware corporation, whose current mailing address is 10861 N Mavinee Dr Suite 141 Oro Valley, AZ 85737.



The general course of this claim is **East to West** and it is situated in **Pinal** County, Arizona. This claim is **1500** feet in length and **600** feet in width. This claim runs from the location monument on which this location notice is posted approximately **10** feet in a **Easterly** direction to the **East** end line and **300** feet in a **Southerly** direction to the **South** end line. This claim is marked by six monuments, one at each corner and one at the center of each end line of the claim. The location monument on which this notice is posted is situated within **Section 15 Township 8S, Range 16E, Gila and Salt River Meridian, Arizona** and this claim encompasses portions of the following quarter section(s), section(s), Township(s) and Range(s): **Northeast 1/4 Section 15, Township 8S, Range 16E Gila and Salt River Base and Meridian, Pinal County, Arizona.**

The locality of this claim with reference to some natural object or permanent monument and additional information (if any) concerning its locality are as follows:

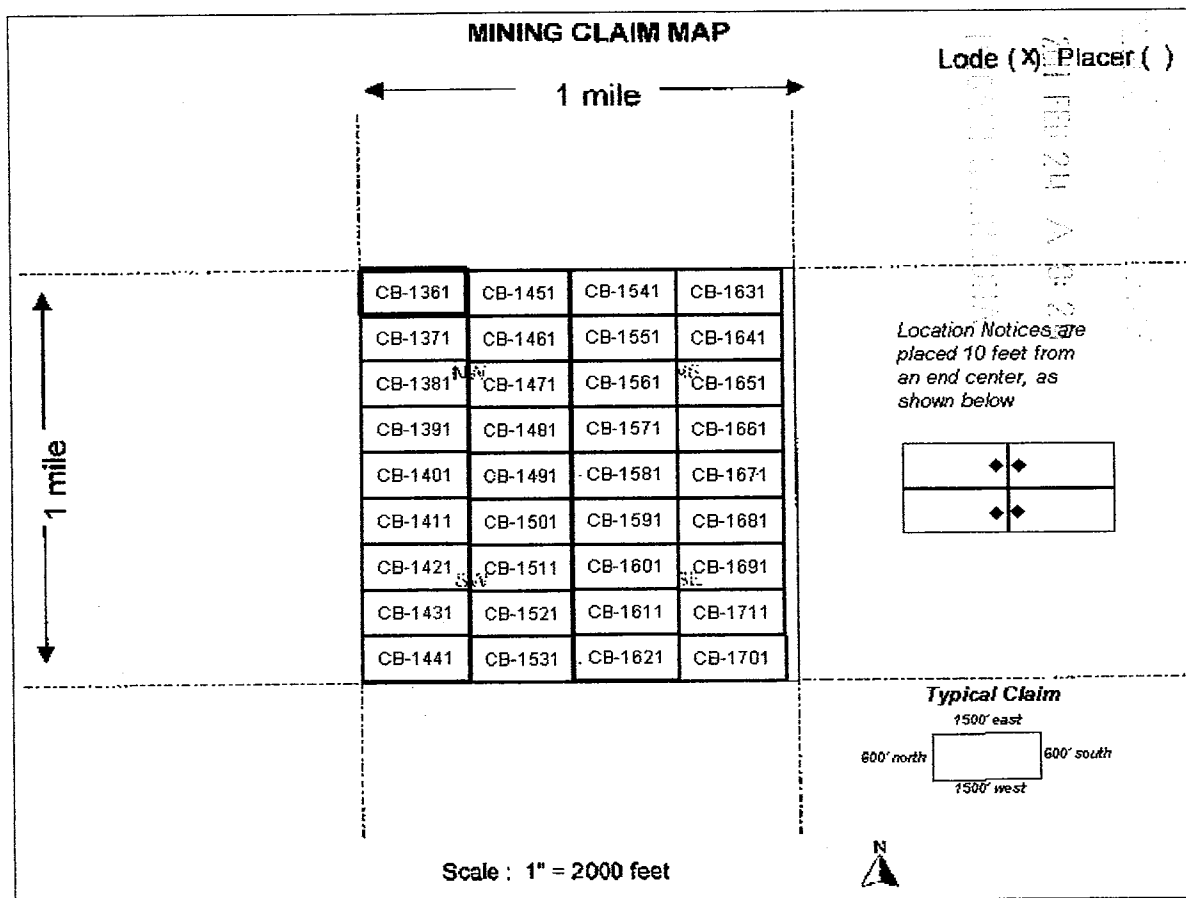
The northeast corner of this claim is on the Northeast corner of Section 15 Township 8 South Range 16 East

Located, dated, and posted on the ground this 15th day of DECEMBER, 2010.

Freeport-McMoRan Mineral Properties Inc (Owner)

By:  (Agent)
Geometrix, L.L.C

AMC 405963



1. The above map depicts the **CB-1361** mining claim, which is located in the **Northeast 1/4 Section 15 Township 8S Range 16E, Gila and Salt River Base and Meridian, Pinal County, Arizona.**
2. The type of corner, end center, and location monuments used are as follows: **2" by 2" by 5' wooden posts**
3. The bearings and distances in degrees and feet between claim corners are as depicted on the map.



Return to:
Freeport-McMoRan Mineral Properties Inc
10861 N Mavinee Rd Suite 141
Oro Valley, AZ 85737


DATE/TIME: 02/07/2011 1603
FEE: \$14.00
PAGES: 2
FEE NUMBER: 2011-010843



2

LOCATION NOTICE FOR LODE MINING CLAIM

NOTICE IS HEREBY GIVEN that the **CB-1371** lode mining claim has been located by Freeport-McMoRan Mineral Properties Inc, a Delaware corporation, whose current mailing address is 10861 N Mavinee Dr Suite 141 Oro Valley, AZ 85737.



The general course of this claim is **East to West** and it is situated in **Pinal** County, Arizona. This claim is **1500** feet in length and **600** feet in width. This claim runs from the location monument on which this location notice is posted approximately **10** feet in a **Easterly** direction to the **East** end line and **300** feet in a **Southerly** direction to the **South** end line. This claim is marked by six monuments, one at each corner and one at the center of each end line of the claim. The location monument on which this notice is posted is situated within **Section 15 Township 8S, Range 16E, Gila and Salt River Meridian, Arizona** and this claim encompasses portions of the following quarter section(s), section(s), Township(s) and Range(s): **Northeast 1/4 Section 15, Township 8S, Range 16E Gila and Salt River Base and Meridian, Pinal County, Arizona.**

The locality of this claim with reference to some natural object or permanent monument and additional information (if any) concerning its locality are as follows:

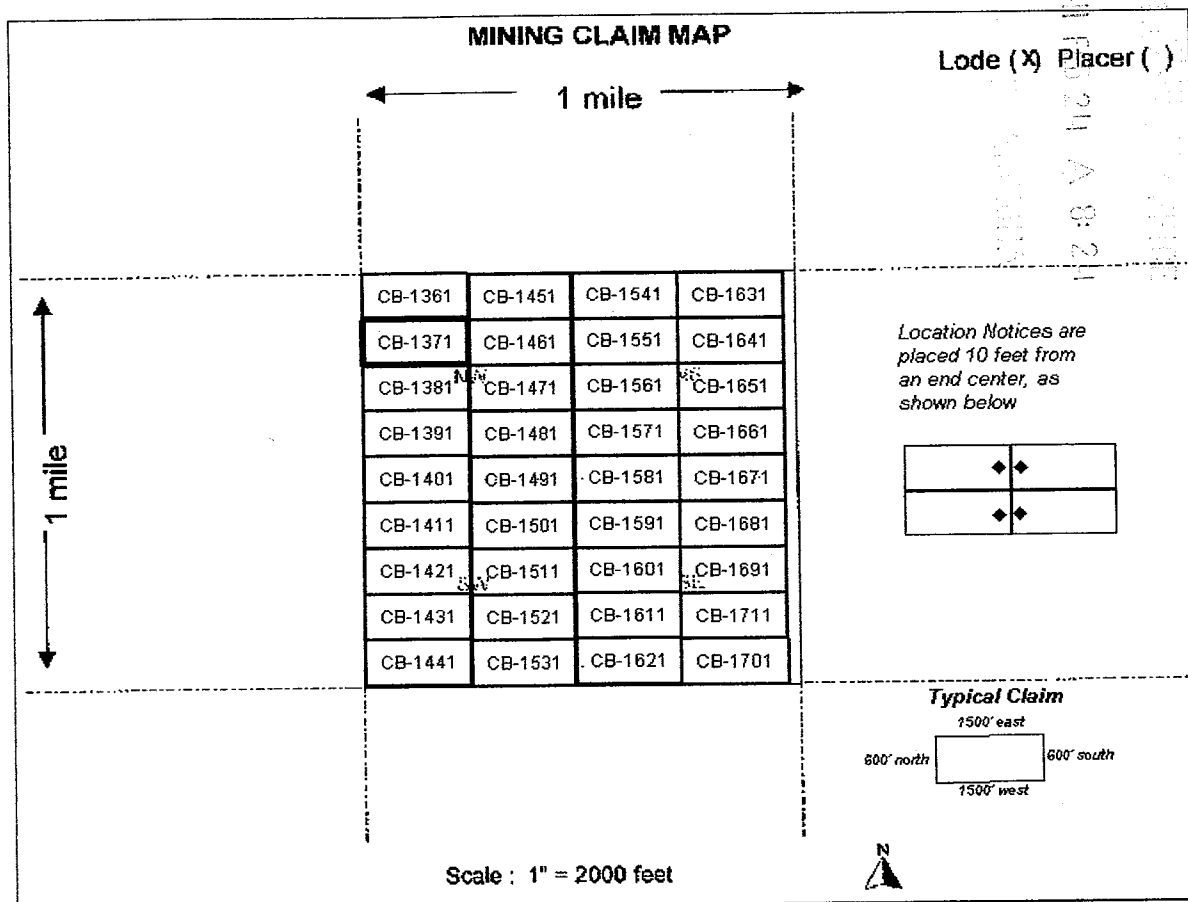
The northeast corner of this claim is 600 feet south of the Northeast corner of Section 15 Township 8 South Range 16 East

Located, dated, and posted on the ground this 15th day of DECEMBER, 2010.

Freeport-McMoRan Mineral Properties Inc (Owner)

By:  (Agent)
Geometrix, L.L.C

AMC 405964



1. The above map depicts the **CB-1371** mining claim, which is located in the **Northeast 1/4 Section 15 Township 8S Range 16E, Gila and Salt River Base and Meridian, Pinal County, Arizona.**
2. The type of corner, end center, and location monuments used are as follows: **2" by 2" by 5' wooden posts**
3. The bearings and distances in degrees and feet between claim corners are as depicted on the map.



Return to:
Freeport-McMoRan Mineral Properties Inc
10861 N Mavinee Rd Suite 141
Oro Valley, AZ 85737


DATE/TIME: 02/07/2011 1603
FEE: \$14.00
PAGES: 2
FEE NUMBER: 2011-010844



2

LOCATION NOTICE FOR LODE MINING CLAIM

NOTICE IS HEREBY GIVEN that the **CB-1381** lode mining claim has been located by Freeport-McMoRan Mineral Properties Inc, a Delaware corporation, whose current mailing address is 10861 N Mavinee Dr Suite 141 Oro Valley, AZ 85737.



The general course of this claim is **East to West** and it is situated in **Pinal** County, Arizona. This claim is **1500** feet in length and **600** feet in width. This claim runs from the location monument on which this location notice is posted approximately **10** feet in a **Easterly** direction to the **East** end line and **300** feet in a **Southerly** direction to the **South** end line. This claim is marked by six monuments, one at each corner and one at the center of each end line of the claim. The location monument on which this notice is posted is situated within **Section 15 Township 8S, Range 16E, Gila and Salt River Meridian, Arizona** and this claim encompasses portions of the following quarter section(s), section(s), Township(s) and Range(s): **Northeast 1/4 Section 15, Township 8S, Range 16E Gila and Salt River Base and Meridian, Pinal County, Arizona.**

The locality of this claim with reference to some natural object or permanent monument and additional information (if any) concerning its locality are as follows:

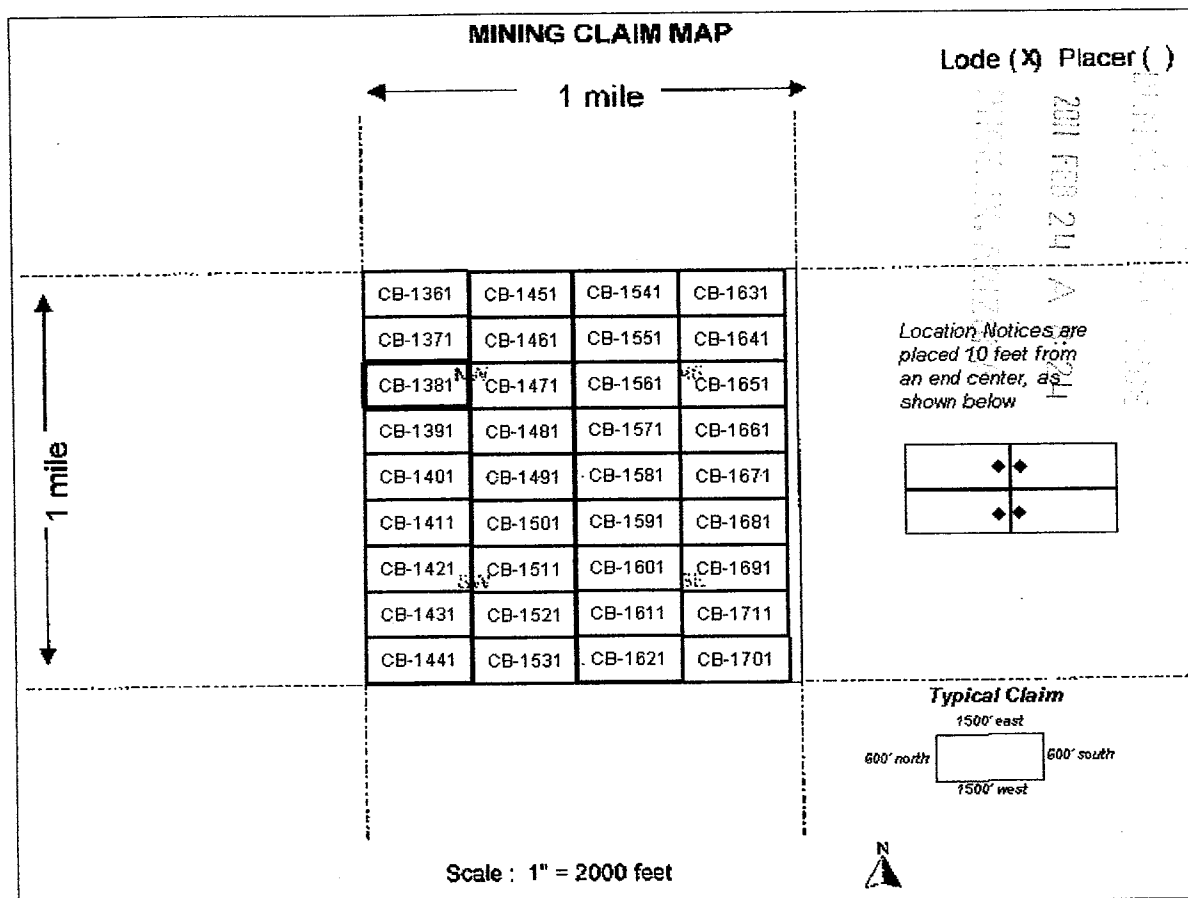
The northeast corner of this claim is 1200 feet south of the Northeast corner of Section 15 Township 8 South Range 16 East

Located, dated, and posted on the ground this 15th day of DECEMBER, 2010.

Freeport-McMoRan Mineral Properties Inc (Owner)

By: [Signature] (Agent)
Geometrix, L.L.C

AMC 405965



1. The above map depicts the **CB-1381** mining claim, which is located in the **Northeast 1/4 Section 15 Township 8S Range 16E, Gila and Salt River Base and Meridian, Pinal County, Arizona.**
2. The type of corner, end center, and location monuments used are as follows: **2" by 2" by 5' wooden posts**
3. The bearings and distances in degrees and feet between claim corners are as depicted on the map.



Return to:
Freeport-McMoRan Mineral Properties Inc
10861 N Mavinee Rd Suite 141
Oro Valley, AZ 85737


DATE/TIME: 02/07/2011 1603
FEE: \$14.00
PAGES: 2
FEE NUMBER: 2011-010845



2

LOCATION NOTICE FOR LODE MINING CLAIM

NOTICE IS HEREBY GIVEN that the **CB-1391** lode mining claim has been located by Freeport-McMoRan Mineral Properties Inc, a Delaware corporation, whose current mailing address is 10861 N Mavinee Dr Suite 141 Oro Valley, AZ 85737.




The general course of this claim is **East to West** and it is situated in **Pinal** County, Arizona. This claim is **1500** feet in length and **600** feet in width. This claim runs from the location monument on which this location notice is posted approximately **10** feet in a **Easterly** direction to the **East** end line and **300** feet in a **Southerly** direction to the **South** end line. This claim is marked by six monuments, one at each corner and one at the center of each end line of the claim. The location monument on which this notice is posted is situated within **Section 15 Township 8S, Range 16E, Gila and Salt River Meridian, Arizona** and this claim encompasses portions of the following quarter section(s), section(s), Township(s) and Range(s): **Northeast 1/4 Section 15, Township 8S, Range 16E Gila and Salt River Base and Meridian, Pinal County, Arizona.**

The locality of this claim with reference to some natural object or permanent monument and additional information (if any) concerning its locality are as follows:

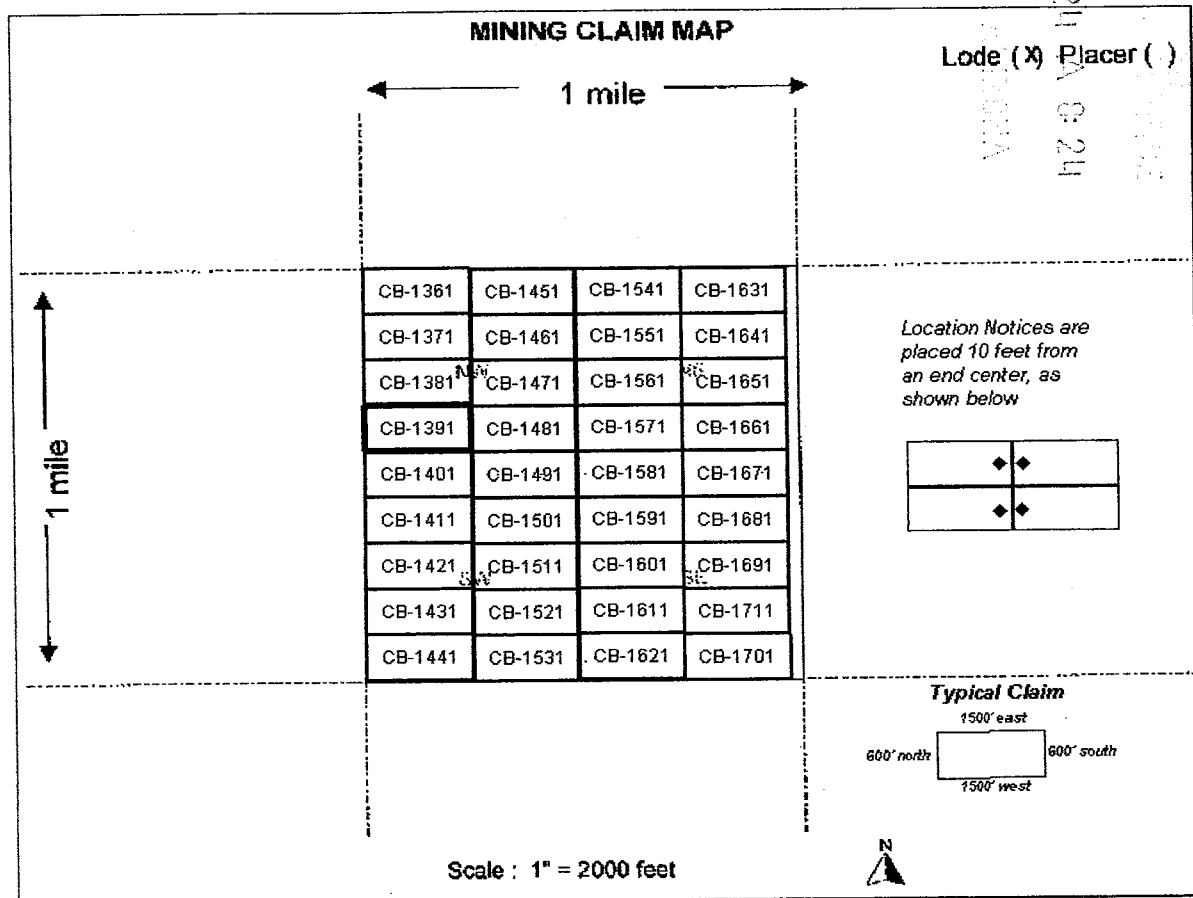
The northeast corner of this claim is 1800 feet south of the Northeast corner of Section 15 Township 8 South Range 16 East

Located, dated, and posted on the ground this 15th day of DECEMBER, 2010.

Freeport-McMoRan Mineral Properties Inc (Owner)

By:  (Agent)
Geometrix, L.L.C

AMC 405966



1. The above map depicts the **CB-1391** mining claim, which is located in the **Northeast 1/4 Section 15 Township 8S Range 16E, Gila and Salt River Base and Meridian, Pinal County, Arizona.**
2. The type of corner, end center, and location monuments used are as follows: **2" by 2" by 5' wooden posts**
3. The bearings and distances in degrees and feet between claim corners are as depicted on the map.



Return to:
Freeport-McMoRan Mineral Properties Inc
10861 N Mavinee Rd Suite 141
Oro Valley, AZ 85737


DATE/TIME: 02/07/2011 1603
FEE: \$14.00
PAGES: 2
FEE NUMBER: 2011-010846



2

LOCATION NOTICE FOR LODE MINING CLAIM

NOTICE IS HEREBY GIVEN that the **CB-1401** lode mining claim has been located by Freeport-McMoRan Mineral Properties Inc, a Delaware corporation, whose current mailing address is 10861 N Mavinee Dr Suite 141 Oro Valley, AZ 85737.



The general course of this claim is *East to West* and it is situated in *Pinal* County, Arizona. This claim is *1500* feet in length and *600* feet in width. This claim runs from the location monument on which this location notice is posted approximately *10* feet in a *Easterly* direction to the *East* end line and *300* feet in a *Southerly* direction to the *South* end line. This claim is marked by six monuments, one at each corner and one at the center of each end line of the claim. The location monument on which this notice is posted is situated within *Section 15 Township 8S, Range 16E, Gila and Salt River Meridian, Arizona* and this claim encompasses portions of the following quarter section(s), section(s), Township(s) and Range(s): *Northeast 1/4 & Southeast 1/4 Section 15, Township 8S, Range 16E Gila and Salt River Base and Meridian, Pinal County, Arizona.*

The locality of this claim with reference to some natural object or permanent monument and additional information (if any) concerning its locality are as follows:

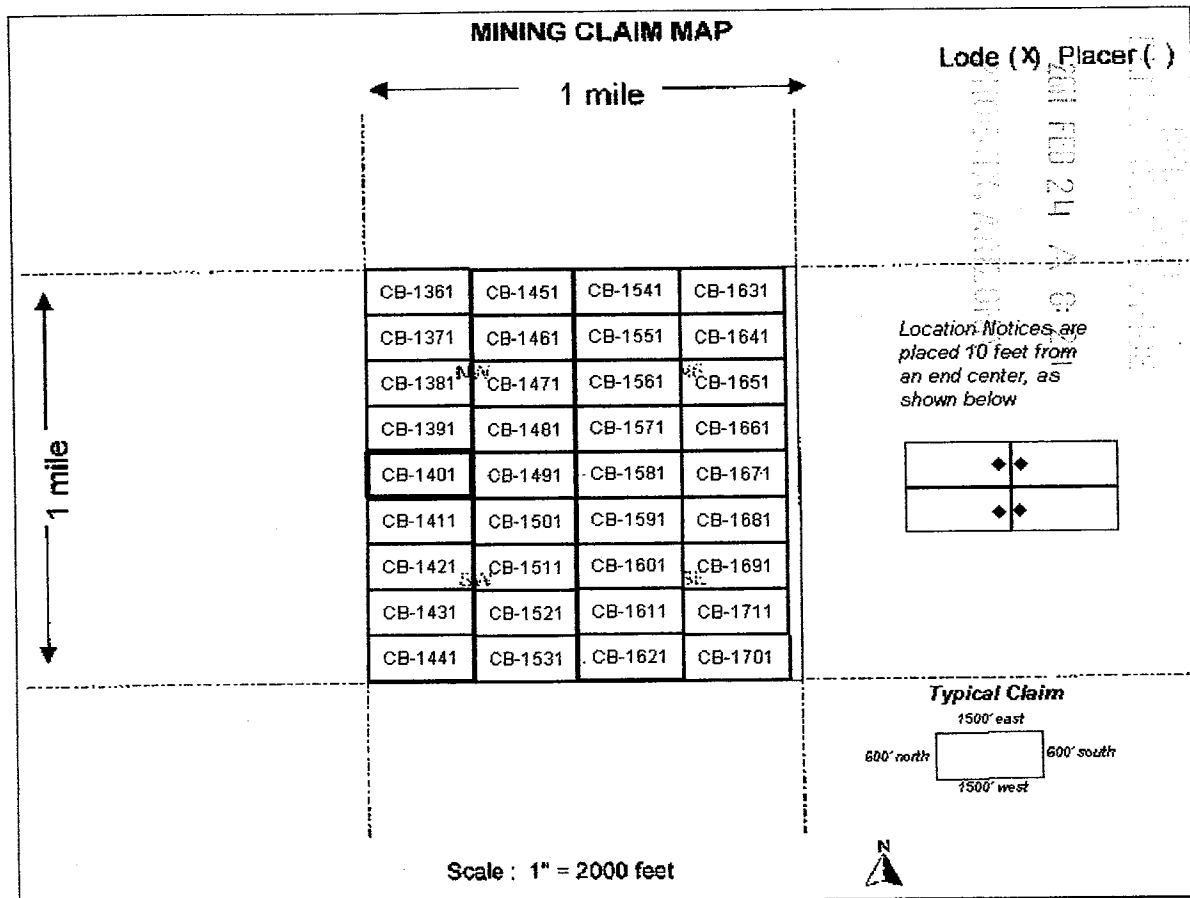
The northeast corner of this claim is 2400 feet south of the Northeast corner of Section 15 Township 8 South Range 16 East

Located, dated, and posted on the ground this 15th day of DECEMBER, 2010.

Freeport-McMoRan Mineral Properties Inc (Owner)

By: [Signature] (Agent)
Geometrix, L.L.C

ANC 405957



1. The above map depicts the **CB-1401** mining claim, which is located in the **Northeast 1/4 & Southeast 1/4 Section 15 Township 8S Range 16E, Gila and Salt River Base and Meridian, Pinal County, Arizona.**
2. The type of corner, end center, and location monuments used are as follows: **2" by 2" by 5' wooden posts**
3. The bearings and distances in degrees and feet between claim corners are as depicted on the map.



Return to:
Freeport-McMoRan Mineral Properties Inc
10861 N Mavinee Rd Suite 141
Oro Valley, AZ 85737


DATE/TIME: 02/07/2011 1603
FEE: \$14.00
PAGES: 2
FEE NUMBER: 2011-010847



2

LOCATION NOTICE FOR LODE MINING CLAIM

NOTICE IS HEREBY GIVEN that the **CB-1411** lode mining claim has been located by Freeport-McMoRan Mineral Properties Inc, a Delaware corporation, whose current mailing address is 10861 N Mavinee Dr Suite 141 Oro Valley, AZ 85737.




The general course of this claim is *East to West* and it is situated in *Pinal* County, Arizona. This claim is **1500** feet in length and **600** feet in width. This claim runs from the location monument on which this location notice is posted approximately **10** feet in a *Easterly* direction to the *East* end line and **300** feet in a *Southerly* direction to the *South* end line. This claim is marked by six monuments, one at each corner and one at the center of each end line of the claim. The location monument on which this notice is posted is situated within **Section 15 Township 8S, Range 16E, Gila and Salt River Meridian, Arizona** and this claim encompasses portions of the following quarter section(s), section(s), Township(s) and Range(s): **Southeast 1/4 Section 15, Township 8S, Range 16E Gila and Salt River Base and Meridian, Pinal County, Arizona.**

The locality of this claim with reference to some natural object or permanent monument and additional information (if any) concerning its locality are as follows:

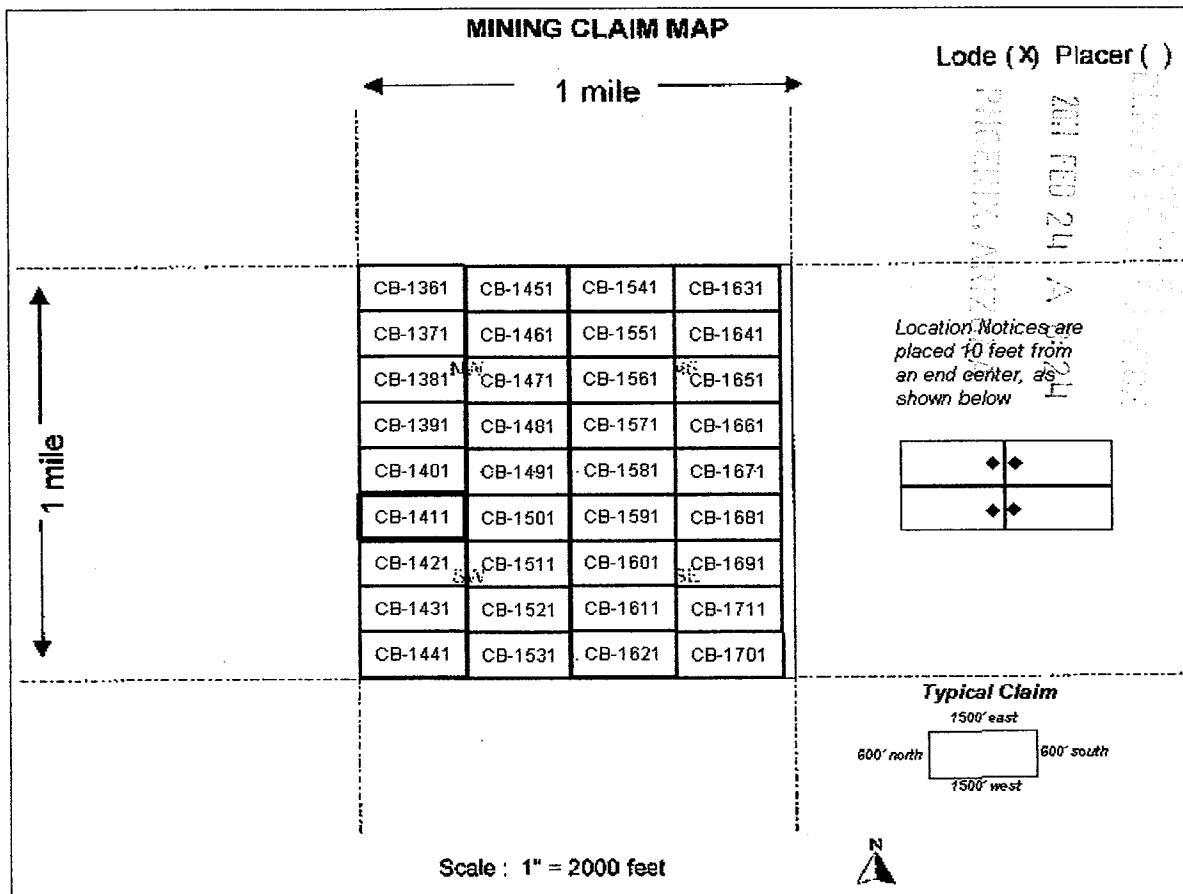
The northeast corner of this claim is 3000 feet south of the Northeast corner of Section 15 Township 8 South Range 16 East

Located, dated, and posted on the ground this 15th day of DECEMBER, 2010.

Freeport-McMoRan Mineral Properties Inc (Owner)

By:  (Agent)
Geometrix, L.L.C

AMC 105948



1. The above map depicts the **CB-1411** mining claim, which is located in the **Southeast 1/4 Section 15 Township 8S Range 16E, Gila and Salt River Base and Meridian, Pinal County, Arizona.**
2. The type of corner, end center, and location monuments used are as follows: **2" by 2" by 5' wooden posts**
3. The bearings and distances in degrees and feet between claim corners are as depicted on the map.



Return to:
Freeport-McMoRan Mineral Properties Inc
10861 N Mavinee Rd Suite 141
Oro Valley, AZ 85737

DATE/TIME: 02/07/2011 1603
FEE: \$14.00
PAGES: 2
FEE NUMBER: 2011-010848



2

LOCATION NOTICE FOR LODGE MINING CLAIM

NOTICE IS HEREBY GIVEN that the **CB-1421** lode mining claim has been located by Freeport-McMoRan Mineral Properties Inc, a Delaware corporation, whose current mailing address is 10861 N Mavinee Dr Suite 141 Oro Valley, AZ 85737.

BLM
Date
Stamp

PINAL COUNTY, ARIZONA
2011 FEB 24 A 8:24
PINAL COUNTY RECORDER'S OFFICE


The general course of this claim is **East to West** and it is situated in **Pinal** County, Arizona. This claim is **1500** feet in length and **600** feet in width. This claim runs from the location monument on which this location notice is posted approximately **10** feet in a **Easterly** direction to the **East** end line and **300** feet in a **Southerly** direction to the **South** end line. This claim is marked by six monuments, one at each corner and one at the center of each end line of the claim. The location monument on which this notice is posted is situated within **Section 15 Township 8S, Range 16E, Gila and Salt River Meridian, Arizona** and this claim encompasses portions of the following quarter section(s), section(s), Township(s) and Range(s): **Southeast 1/4 Section 15, Township 8S, Range 16E Gila and Salt River Base and Meridian, Pinal County, Arizona.**

The locality of this claim with reference to some natural object or permanent monument and additional information (if any) concerning its locality are as follows:

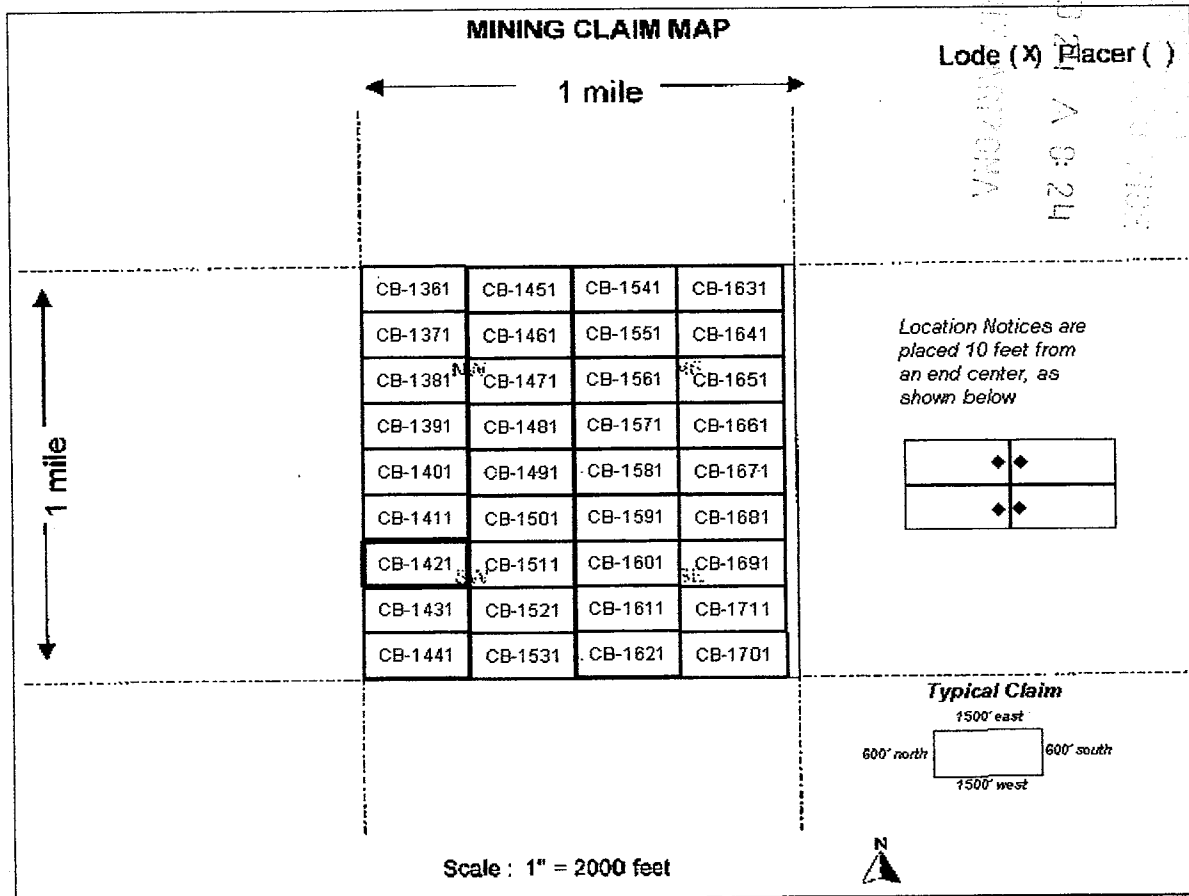
The northeast corner of this claim is 3600 feet south of the Northeast corner of Section 15 Township 8 South Range 16 East

Located, dated, and posted on the ground this 15th day of DECEMBER, 2010.

Freeport-McMoRan Mineral Properties Inc (Owner)

By:  (Agent)
Geometrix, L.L.C

AMC 405969



1. The above map depicts the **CB-1421** mining claim, which is located in the **Southeast 1/4 Section 15 Township 8S Range 16E, Gila and Salt River Base and Meridian, Pinal County, Arizona.**
2. The type of corner, end center, and location monuments used are as follows: **2" by 2" by 5' wooden posts**
3. The bearings and distances in degrees and feet between claim corners are as depicted on the map.



Return to:
Freeport-McMoRan Mineral Properties Inc
10861 N Mavinee Rd Suite 141
Oro Valley, AZ 85737


DATE/TIME: 02/07/2011 1603
FEE: \$14.00
PAGES: 2
FEE NUMBER: 2011-010849



2

LOCATION NOTICE FOR LODE MINING CLAIM

NOTICE IS HEREBY GIVEN that the **CB-1431** lode mining claim has been located by Freeport-McMoRan Mineral Properties Inc, a Delaware corporation, whose current mailing address is 10861 N Mavinee Dr Suite 141 Oro Valley, AZ 85737.



The general course of this claim is **East to West** and it is situated in **Pinal** County, Arizona. This claim is **1500** feet in length and **600** feet in width. This claim runs from the location monument on which this location notice is posted approximately **10** feet in a **Easterly** direction to the **East** end line and **300** feet in a **Southerly** direction to the **South** end line. This claim is marked by six monuments, one at each corner and one at the center of each end line of the claim. The location monument on which this notice is posted is situated within **Section 15 Township 8S, Range 16E, Gila and Salt River Meridian, Arizona** and this claim encompasses portions of the following quarter section(s), section(s), Township(s) and Range(s): **Southeast 1/4 Section 15, Township 8S, Range 16E Gila and Salt River Base and Meridian, Pinal County, Arizona.**

The locality of this claim with reference to some natural object or permanent monument and additional information (if any) concerning its locality are as follows:

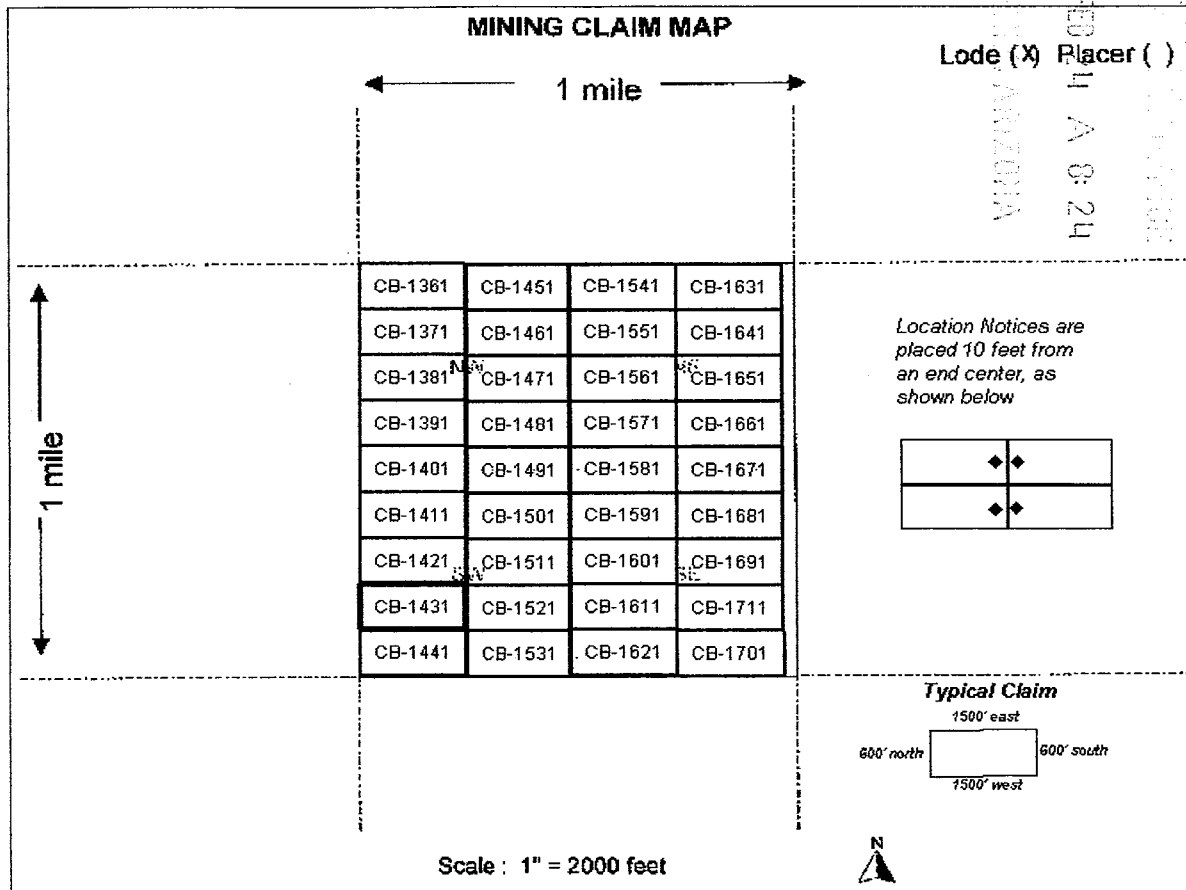
The northeast corner of this claim is 4200 feet south of the Northeast corner of Section 15 Township 8 South Range 16 East

Located, dated, and posted on the ground this 15th day of DECEMBER, 2010.

Freeport-McMoRan Mineral Properties Inc (Owner)

By: [Signature] (Agent)
Geometrix, L.L.C

AMC 405970



1. The above map depicts the **CB-1431** mining claim, which is located in the ***Southeast 1/4 Section 15 Township 8S Range 16E, Gila and Salt River Base and Meridian, Pinal County, Arizona.***
2. The type of corner, end center, and location monuments used are as follows: ***2" by 2" by 5' wooden posts***
3. The bearings and distances in degrees and feet between claim corners are as depicted on the map.



Return to:
Freeport-McMoRan Mineral Properties Inc
10861 N Mavinee Rd Suite 141
Oro Valley, AZ 85737


DATE/TIME: 02/07/2011 1603
FEE: \$14.00
PAGES: 2
FEE NUMBER: 2011-010850



2

LOCATION NOTICE FOR LODE MINING CLAIM

NOTICE IS HEREBY GIVEN that the **CB-1441** lode mining claim has been located by Freeport-McMoRan Mineral Properties Inc, a Delaware corporation, whose current mailing address is 10861 N Mavinee Dr Suite 141 Oro Valley, AZ 85737.



The general course of this claim is **East to West** and it is situated in **Pinal** County, Arizona. This claim is **1500** feet in length and **600** feet in width. This claim runs from the location monument on which this location notice is posted approximately **10** feet in a **Easterly** direction to the **East** end line and **300** feet in a **Southerly** direction to the **South** end line. This claim is marked by six monuments, one at each corner and one at the center of each end line of the claim. The location monument on which this notice is posted is situated within **Section 15 Township 8S, Range 16E, Gila and Salt River Meridian, Arizona** and this claim encompasses portions of the following quarter section(s), section(s), Township(s) and Range(s): **Southeast 1/4 Section 15, Township 8S, Range 16E Gila and Salt River Base and Meridian, Pinal County, Arizona.**

The locality of this claim with reference to some natural object or permanent monument and additional information (if any) concerning its locality are as follows:

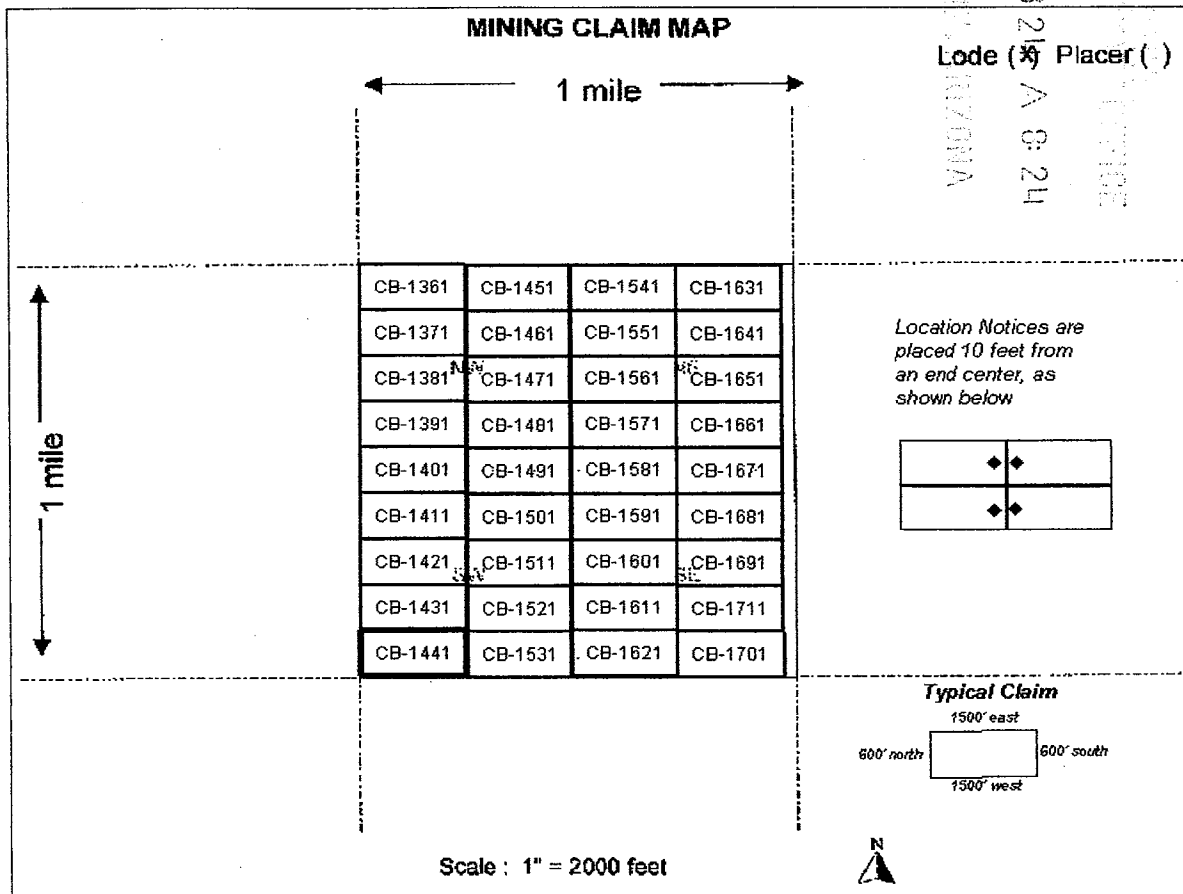
The northeast corner of this claim is 4800 feet south of the Northeast corner of Section 15 Township 8 South Range 16 East

Located, dated, and posted on the ground this 15th day of DECEMBER, 2010.

Freeport-McMoRan Mineral Properties Inc (Owner)

By:  (Agent)
Geometrix, L.L.C

ANR 405971



1. The above map depicts the **CB-1441** mining claim, which is located in the **Southeast 1/4 Section 15 Township 8S Range 16E, Gila and Salt River Base and Meridian, Pinal County, Arizona.**
2. The type of corner, end center, and location monuments used are as follows: **2" by 2" by 5' wooden posts**
3. The bearings and distances in degrees and feet between claim corners are as depicted on the map.



Return to:
Freeport-McMoRan Mineral Properties Inc
10861 N Mavinee Rd Suite 141
Oro Valley, AZ 85737


DATE/TIME: 02/07/2011 1603
FEE: \$14.00
PAGES: 2
FEE NUMBER: 2011-010851



2

LOCATION NOTICE FOR LODE MINING CLAIM

NOTICE IS HEREBY GIVEN that the **CB-1451** lode mining claim has been located by Freeport-McMoRan Mineral Properties Inc, a Delaware corporation, whose current mailing address is 10861 N Mavinee Dr Suite 141 Oro Valley, AZ 85737.



The general course of this claim is **East to West** and it is situated in **Pinal** County, Arizona. This claim is **1500** feet in length and **600** feet in width. This claim runs from the location monument on which this location notice is posted approximately **10** feet in a **Westerly** direction to the **West** end line and **300** feet in a **Southerly** direction to the **South** end line. This claim is marked by six monuments, one at each corner and one at the center of each end line of the claim. The location monument on which this notice is posted is situated within **Section 15 Township 8S, Range 16E, Gila and Salt River Meridian, Arizona** and this claim encompasses portions of the following quarter section(s), section(s), Township(s) and Range(s): **Northeast 1/4 Section 15, Township 8S, Range 16E Gila and Salt River Base and Meridian, Pinal County, Arizona.**

The locality of this claim with reference to some natural object or permanent monument and additional information (if any) concerning its locality are as follows:

The northeast corner of this claim is 1500 feet West of the Northeast corner of Section 15 Township 8 South Range 16 East

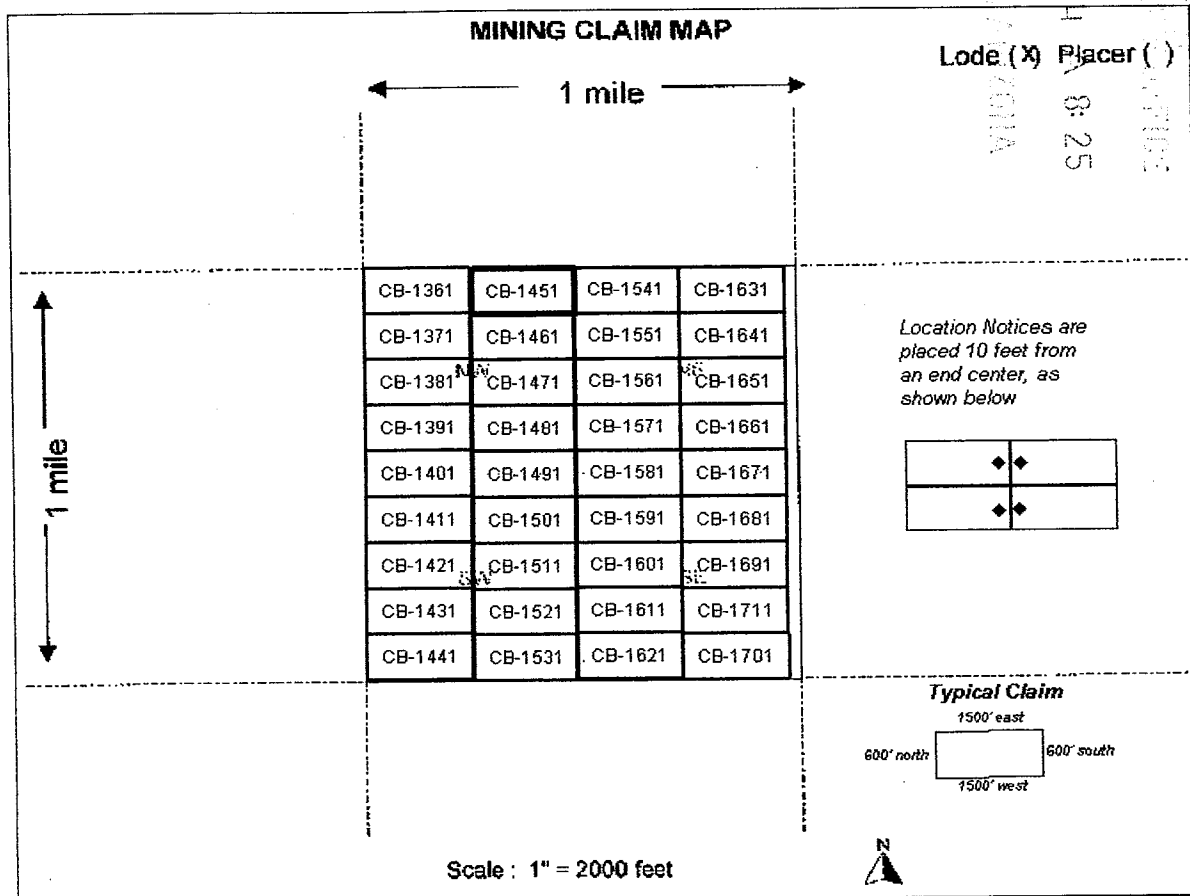
Located, dated, and posted on the ground this 15th day of DECEMBER, 2010.

Freeport-McMoRan Mineral Properties Inc (Owner)

By:  (Agent)
Geometrix, L.L.C

ENC 4 0 5 9 7 2

2011 FEB 24 8:25
 PINAL COUNTY ARIZONA
 RECORDS & CLERK'S OFFICE



1. The above map depicts the **CB-1451** mining claim, which is located in the **Northeast 1/4 Section 15 Township 8S Range 16E, Gila and Salt River Base and Meridian, Pinal County, Arizona.**
2. The type of corner, end center, and location monuments used are as follows: **2" by 2" by 5' wooden posts**
3. The bearings and distances in degrees and feet between claim corners are as depicted on the map.



Return to:
Freeport-McMoRan Mineral Properties Inc
10861 N Mavinee Rd Suite 141
Oro Valley, AZ 85737


DATE/TIME: 02/07/2011 1603
FEE: \$14.00
PAGES: 2
FEE NUMBER: 2011-010852



2

LOCATION NOTICE FOR LODE MINING CLAIM

NOTICE IS HEREBY GIVEN that the **CB-1461** lode mining claim has been located by Freeport-McMoRan Mineral Properties Inc, a Delaware corporation, whose current mailing address is 10861 N Mavinee Dr Suite 141 Oro Valley, AZ 85737.



The general course of this claim is *East to West* and it is situated in *Pinal* County, Arizona. This claim is **1500** feet in length and **600** feet in width. This claim runs from the location monument on which this location notice is posted approximately **10** feet in a *Westerly* direction to the *West* end line and **300** feet in a *Southerly* direction to the *South* end line. This claim is marked by six monuments, one at each corner and one at the center of each end line of the claim. The location monument on which this notice is posted is situated within *Section 15 Township 8S, Range 16E, Gila and Salt River Meridian, Arizona* and this claim encompasses portions of the following quarter section(s), section(s), Township(s) and Range(s): *Northeast 1/4 Section 15, Township 8S, Range 16E Gila and Salt River Base and Meridian, Pinal County, Arizona.*

The locality of this claim with reference to some natural object or permanent monument and additional information (if any) concerning its locality are as follows:

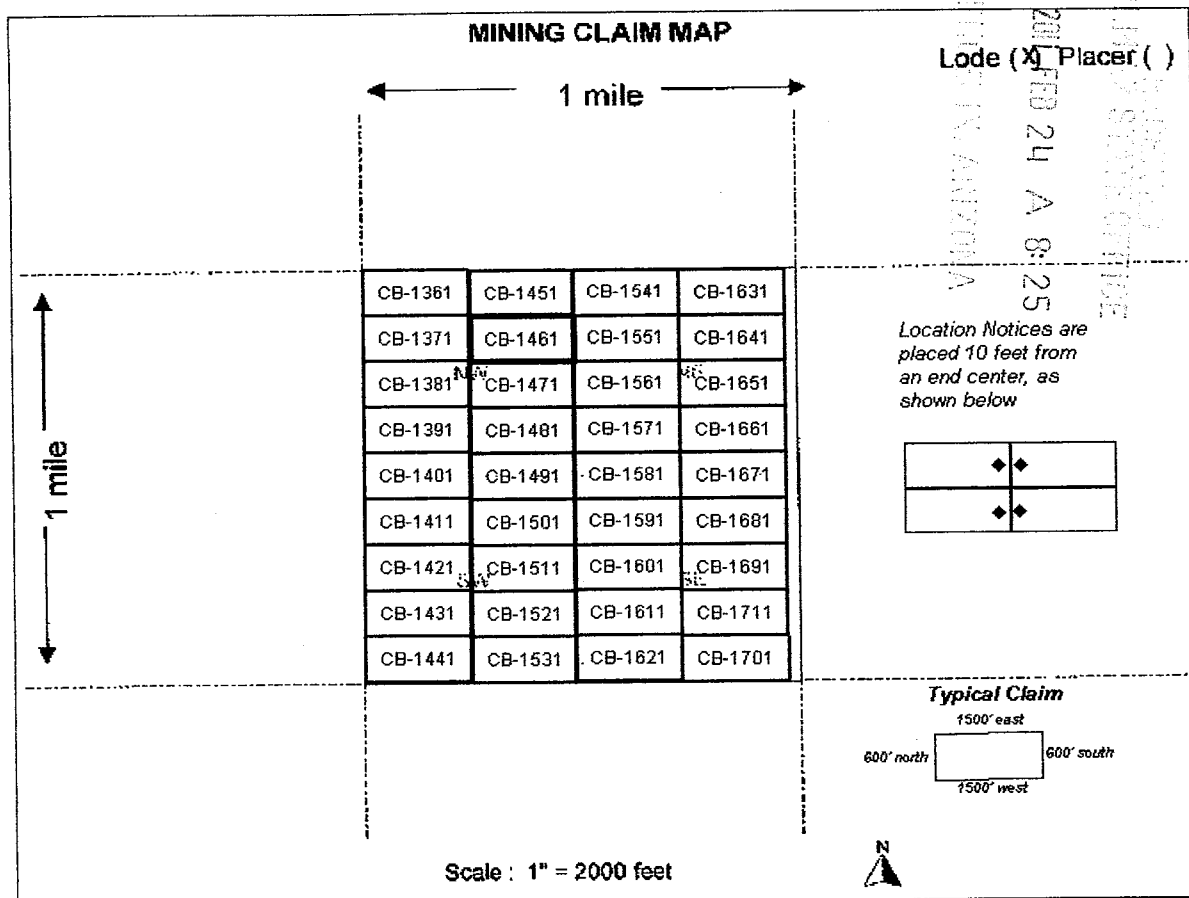
The northeast corner of this claim is 1500 feet West and 600 feet south of the Northeast corner of Section 15 Township 8 South Range 16 East

Located, dated, and posted on the ground this 15th day of DECEMBER, 2010.

Freeport-McMoRan Mineral Properties Inc (Owner)

By: [Signature] (Agent)
Geometrix, L.L.C

AMC 405973



1. The above map depicts the **CB-1461** mining claim, which is located in the **Northeast 1/4 Section 15 Township 8S Range 16E, Gila and Salt River Base and Meridian, Pinal County, Arizona.**
2. The type of corner, end center, and location monuments used are as follows: **2" by 2" by 5' wooden posts**
3. The bearings and distances in degrees and feet between claim corners are as depicted on the map.

2




Return to:
Freeport-McMoRan Mineral Properties Inc
10861 N Mavinee Rd Suite 141
Oro Valley, AZ 85737

DATE/TIME: 02/07/2011 1603
FEE: \$14.00
PAGES: 2
FEE NUMBER: 2011-010853



LOCATION NOTICE FOR LODE MINING CLAIM

NOTICE IS HEREBY GIVEN that the **CB-1471** lode mining claim has been located by Freeport-McMoRan Mineral Properties Inc, a Delaware corporation, whose current mailing address is 10861 N Mavinee Dr Suite 141 Oro Valley, AZ 85737.



The general course of this claim is **East to West** and it is situated in **Pinal** County, Arizona. This claim is **1500** feet in length and **600** feet in width. This claim runs from the location monument on which this location notice is posted approximately **10** feet in a **Westerly** direction to the **West** end line and **300** feet in a **Southerly** direction to the **South** end line. This claim is marked by six monuments, one at each corner and one at the center of each end line of the claim. The location monument on which this notice is posted is situated within **Section 15 Township 8S, Range 16E, Gila and Salt River Meridian, Arizona** and this claim encompasses portions of the following quarter section(s), section(s), Township(s) and Range(s): **Northeast 1/4 Section 15, Township 8S, Range 16E Gila and Salt River Base and Meridian, Pinal County, Arizona.**

The locality of this claim with reference to some natural object or permanent monument and additional information (if any) concerning its locality are as follows:

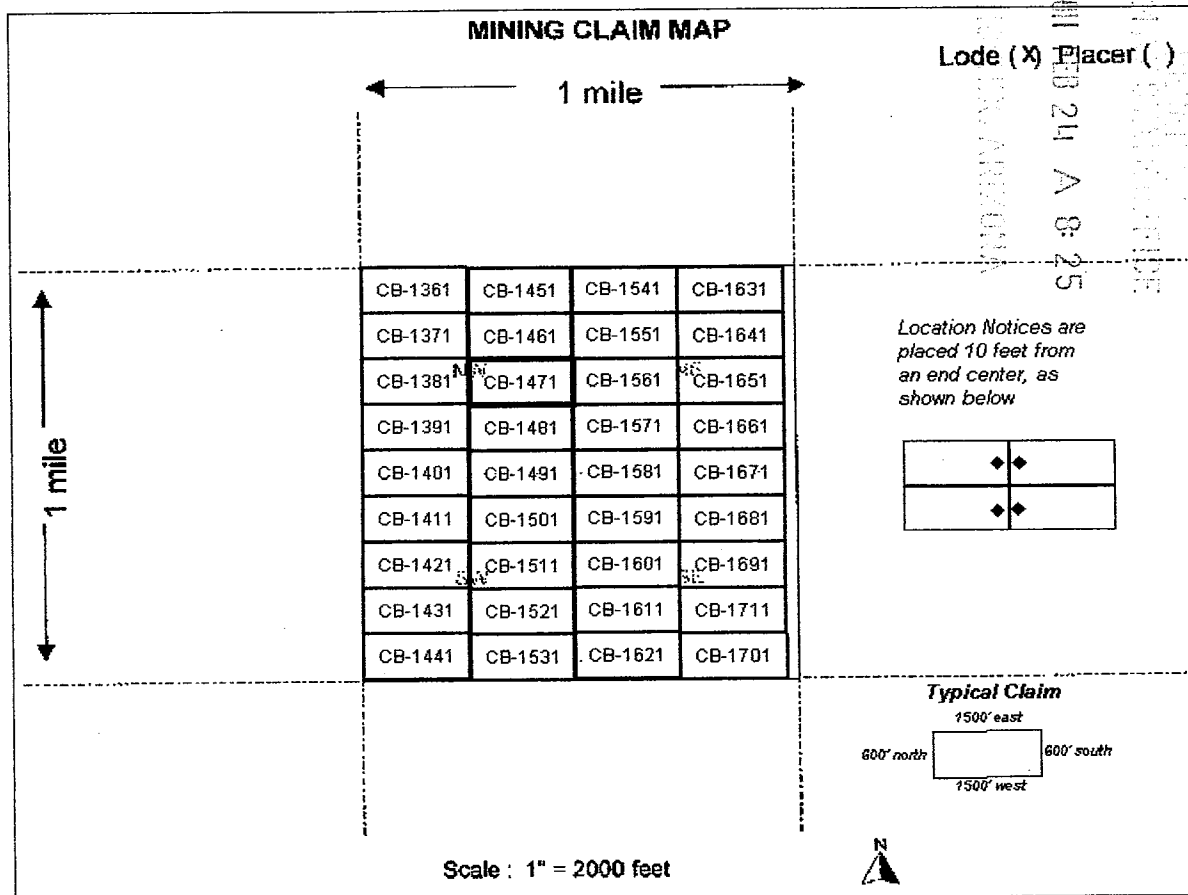
The northeast corner of this claim is 1500 feet West and 1200 feet south of the Northeast corner of Section 15 Township 8 South Range 16 East

Located, dated, and posted on the ground this 15th day of DECEMBER, 2010.

Freeport-McMoRan Mineral Properties Inc (Owner)

By: [Signature] (Agent)
Geometrix, L.L.C

AMC 405974



1. The above map depicts the **CB-1471** mining claim, which is located in the **Northeast 1/4 Section 15 Township 8S Range 16E, Gila and Salt River Base and Meridian, Pinal County, Arizona.**
2. The type of corner, end center, and location monuments used are as follows: **2" by 2" by 5' wooden posts**
3. The bearings and distances in degrees and feet between claim corners are as depicted on the map.




Return to:
Freeport-McMoRan Mineral Properties Inc
10861 N Mavinee Rd Suite 141
Oro Valley, AZ 85737

DATE/TIME: 02/07/2011 1603
FEE: \$14.00
PAGES: 2
FEE NUMBER: 2011-010854



LOCATION NOTICE FOR LODE MINING CLAIM

NOTICE IS HEREBY GIVEN that the **CB-1481** lode mining claim has been located by Freeport-McMoRan Mineral Properties Inc, a Delaware corporation, whose current mailing address is 10861 N Mavinee Dr Suite 141 Oro Valley, AZ 85737.




The general course of this claim is **East to West** and it is situated in **Pinal** County, Arizona. This claim is **1500** feet in length and **600** feet in width. This claim runs from the location monument on which this location notice is posted approximately **10** feet in a **Westerly** direction to the **West** end line and **300** feet in a **Southerly** direction to the **South** end line. This claim is marked by six monuments, one at each corner and one at the center of each end line of the claim. The location monument on which this notice is posted is situated within **Section 15 Township 8S, Range 16E, Gila and Salt River Meridian, Arizona** and this claim encompasses portions of the following quarter section(s), section(s), Township(s) and Range(s): **Northeast 1/4 Section 15, Township 8S, Range 16E Gila and Salt River Base and Meridian, Pinal County, Arizona.**

The locality of this claim with reference to some natural object or permanent monument and additional information (if any) concerning its locality are as follows:

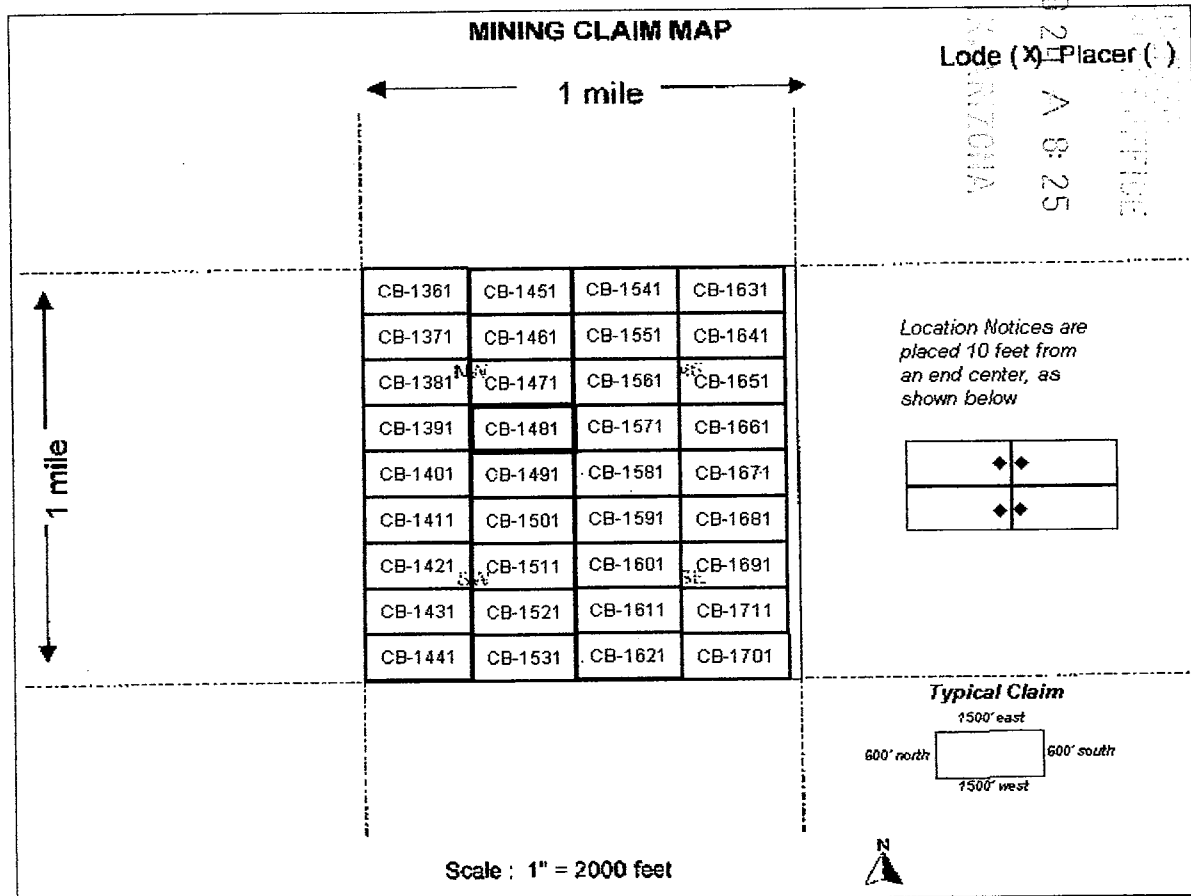
The northeast corner of this claim is 1500 feet West and 1800 feet south of the Northeast corner of Section 15 Township 8 South Range 16 East

Located, dated, and posted on the ground this 15th day of DECEMBER, 2010.

Freeport-McMoRan Mineral Properties Inc (Owner)

By:  (Agent)
Geometrix, L.L.C

AMC 405975



1. The above map depicts the **CB-1481** mining claim, which is located in the **Northeast 1/4 Section 15 Township 8S Range 16E, Gila and Salt River Base and Meridian, Pinal County, Arizona.**
2. The type of corner, end center, and location monuments used are as follows: **2" by 2" by 5' wooden posts**
3. The bearings and distances in degrees and feet between claim corners are as depicted on the map.



Return to:
Freeport-McMoRan Mineral Properties Inc
10861 N Mavinee Rd Suite 141
Oro Valley, AZ 85737


DATE/TIME: 02/07/2011 1603
FEE: \$14.00
PAGES: 2
FEE NUMBER: 2011-010855



2

LOCATION NOTICE FOR LODE MINING CLAIM

NOTICE IS HEREBY GIVEN that the **CB-1491** lode mining claim has been located by Freeport-McMoRan Mineral Properties Inc, a Delaware corporation, whose current mailing address is 10861 N Mavinee Dr Suite 141 Oro Valley, AZ 85737.



The general course of this claim is **East to West** and it is situated in **Pinal** County, Arizona. This claim is **1500** feet in length and **600** feet in width. This claim runs from the location monument on which this location notice is posted approximately **10** feet in a **Westerly** direction to the **West** end line and **300** feet in a **Southerly** direction to the **South** end line. This claim is marked by six monuments, one at each corner and one at the center of each end line of the claim. The location monument on which this notice is posted is situated within **Section 15 Township 8S, Range 16E, Gila and Salt River Meridian, Arizona** and this claim encompasses portions of the following quarter section(s), section(s), Township(s) and Range(s): **Northeast 1/4 & Southeast 1/4 Section 15, Township 8S, Range 16E Gila and Salt River Base and Meridian, Pinal County, Arizona.**

The locality of this claim with reference to some natural object or permanent monument and additional information (if any) concerning its locality are as follows:

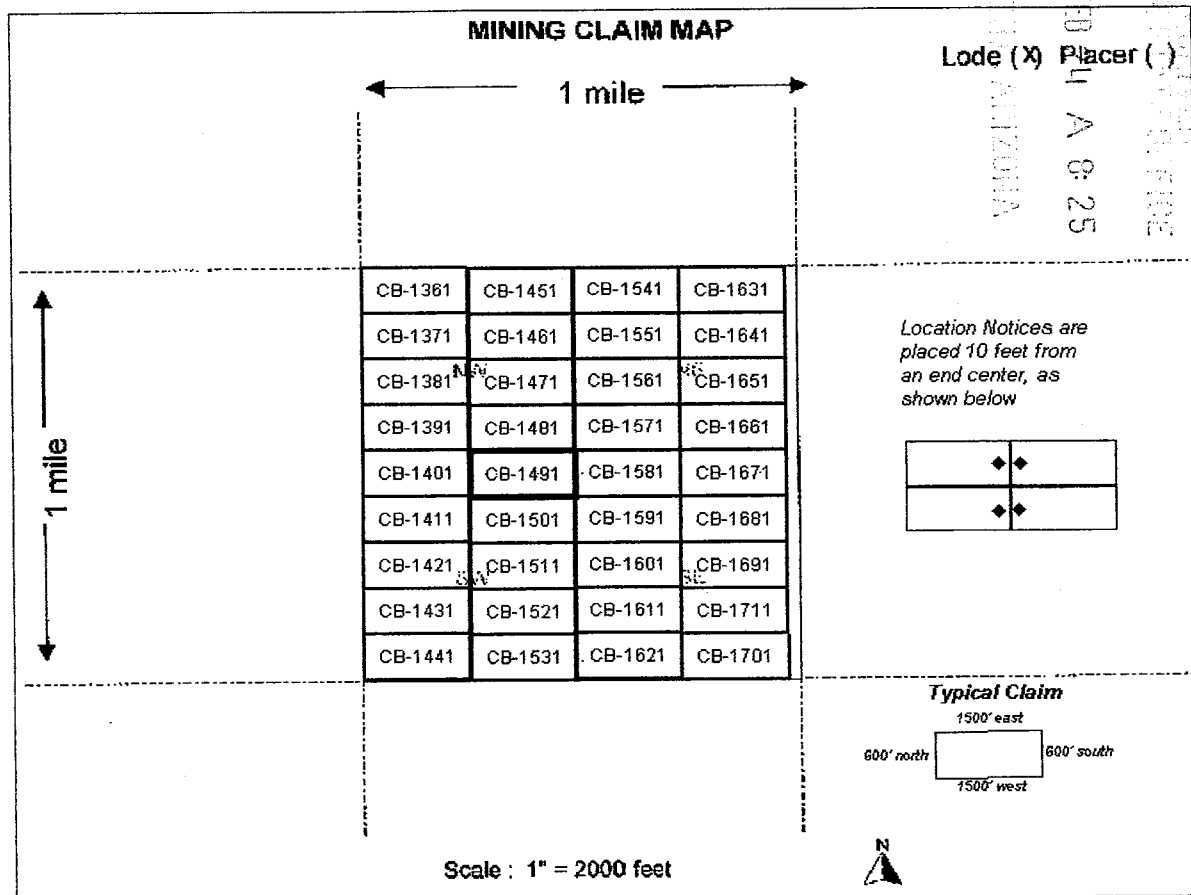
The northeast corner of this claim is 1500 feet West and 2400 feet south of the Northeast corner of Section 15 Township 8 South Range 16 East

Located, dated, and posted on the ground this 15th day of DECEMBER, 2010.

Freeport-McMoRan Mineral Properties Inc (Owner)

By: (Agent)
Geometrix, L.L.C

AMC 405976



1. The above map depicts the **CB-1491** mining claim, which is located in the **Northeast 1/4 & Southeast 1/4 Section 15 Township 8S Range 16E, Gila and Salt River Base and Meridian, Pinal County, Arizona.**
2. The type of corner, end center, and location monuments used are as follows: **2" by 2" by 5' wooden posts**
3. The bearings and distances in degrees and feet between claim corners are as depicted on the map.

2




Return to:
Freeport-McMoRan Mineral Properties Inc
10861 N Mavinee Rd Suite 141
Oro Valley, AZ 85737

DATE/TIME: 02/07/2011 1603
FEE: \$14.00
PAGES: 2
FEE NUMBER: 2011-010856



LOCATION NOTICE FOR LODE MINING CLAIM

NOTICE IS HEREBY GIVEN that the **CB-1501** lode mining claim has been located by Freeport-McMoRan Mineral Properties Inc, a Delaware corporation, whose current mailing address is 10861 N Mavinee Dr Suite 141 Oro Valley, AZ 85737.



The general course of this claim is **East to West** and it is situated in **Pinal** County, Arizona. This claim is **1500** feet in length and **600** feet in width. This claim runs from the location monument on which this location notice is posted approximately **10** feet in a **Westerly** direction to the **West** end line and **300** feet in a **Southerly** direction to the **South** end line. This claim is marked by six monuments, one at each corner and one at the center of each end line of the claim. The location monument on which this notice is posted is situated within **Section 15 Township 8S, Range 16E, Gila and Salt River Meridian, Arizona** and this claim encompasses portions of the following quarter section(s), section(s), Township(s) and Range(s): **Southeast 1/4 Section 15, Township 8S, Range 16E Gila and Salt River Base and Meridian, Pinal County, Arizona.**

The locality of this claim with reference to some natural object or permanent monument and additional information (if any) concerning its locality are as follows:

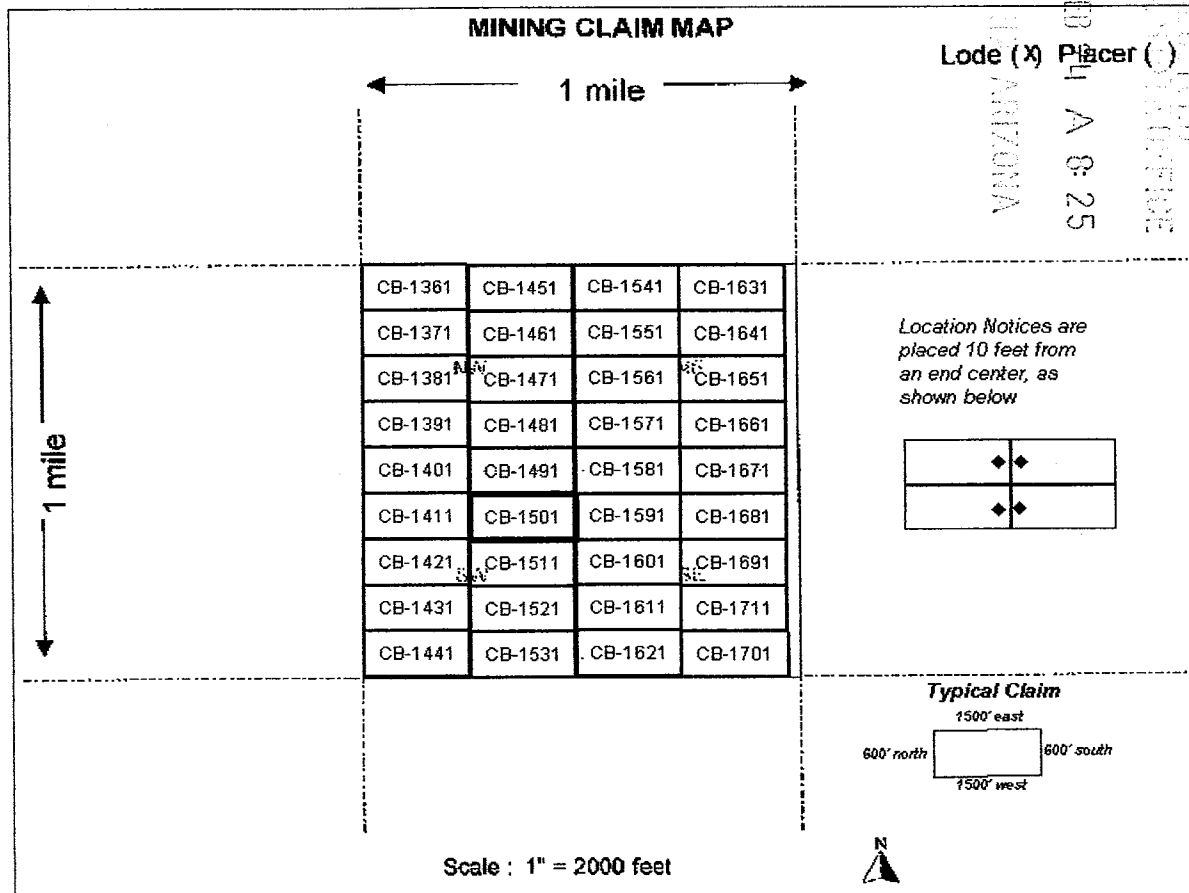
The northeast corner of this claim is 1500 feet West and 3000 feet south of the Northeast corner of Section 15 Township 8 South Range 16 East

Located, dated, and posted on the ground this 15th day of DECEMBER, 2010.

Freeport-McMoRan Mineral Properties Inc (Owner)

By: [Signature] (Agent)
Geometrix, L.L.C

AMC 405977



1. The above map depicts the **CB-1501** mining claim, which is located in the **Southeast 1/4 Section 15 Township 8S Range 16E, Gila and Salt River Base and Meridian, Pinal County, Arizona.**
2. The type of corner, end center, and location monuments used are as follows: **2" by 2" by 5' wooden posts**
3. The bearings and distances in degrees and feet between claim corners are as depicted on the map.



Return to:
Freeport-McMoRan Mineral Properties Inc
10861 N Mavinee Rd Suite 141
Oro Valley, AZ 85737


DATE/TIME: 02/07/2011 1603
FEE: \$14.00
PAGES: 2
FEE NUMBER: 2011-010857



2

LOCATION NOTICE FOR LODE MINING CLAIM

NOTICE IS HEREBY GIVEN that the **CB-1511** lode mining claim has been located by Freeport-McMoRan Mineral Properties Inc, a Delaware corporation, whose current mailing address is 10861 N Mavinee Dr Suite 141 Oro Valley, AZ 85737.



The general course of this claim is **East to West** and it is situated in **Pinal** County, Arizona. This claim is **1500** feet in length and **600** feet in width. This claim runs from the location monument on which this location notice is posted approximately **10** feet in a **Westerly** direction to the **West** end line and **300** feet in a **Southerly** direction to the **South** end line. This claim is marked by six monuments, one at each corner and one at the center of each end line of the claim. The location monument on which this notice is posted is situated within **Section 15 Township 8S, Range 16E, Gila and Salt River Meridian, Arizona** and this claim encompasses portions of the following quarter section(s), section(s), Township(s) and Range(s): **Southeast 1/4 Section 15, Township 8S, Range 16E Gila and Salt River Base and Meridian, Pinal County, Arizona.**

The locality of this claim with reference to some natural object or permanent monument and additional information (if any) concerning its locality are as follows:

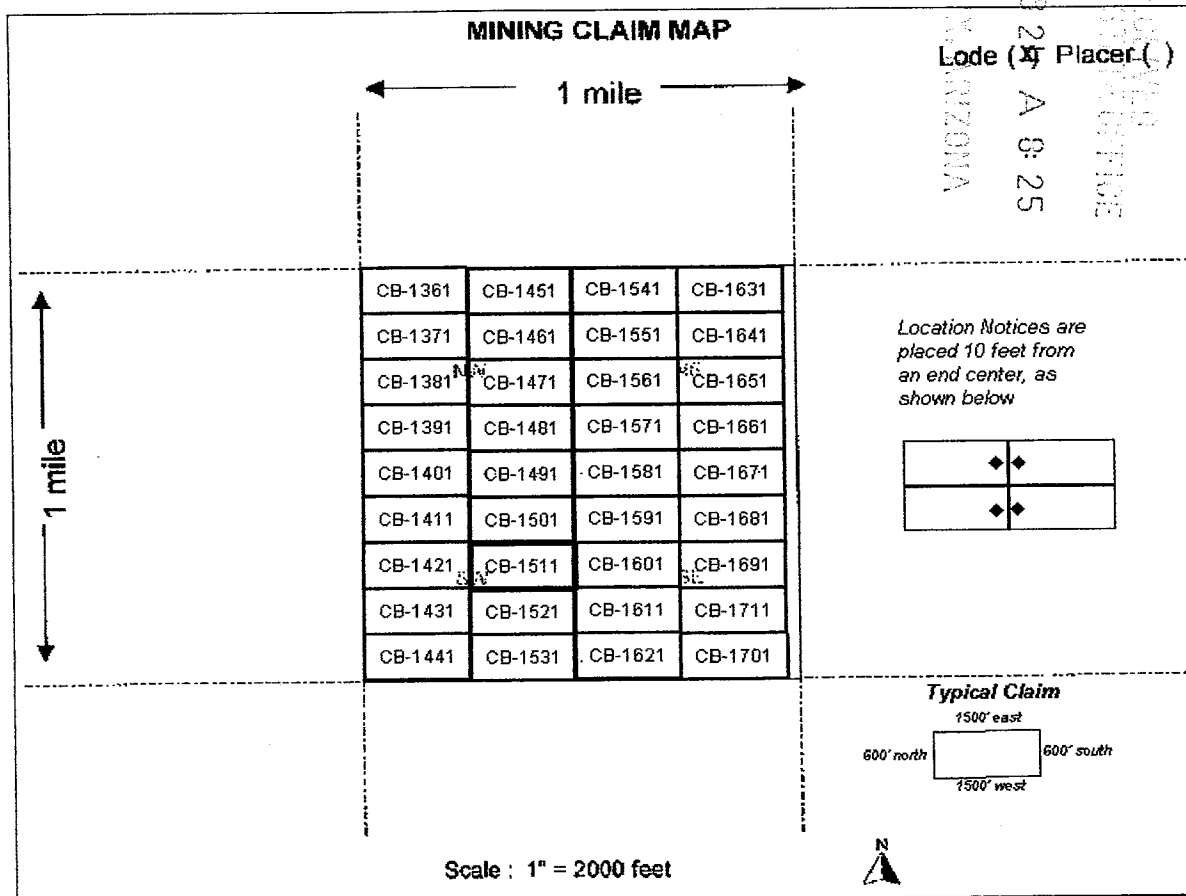
The northeast corner of this claim is 1500 feet West and 3600 feet south of the Northeast corner of Section 15 Township 8 South Range 16 East

Located, dated, and posted on the ground this 15th day of DECEMBER, 2010.

Freeport-McMoRan Mineral Properties Inc (Owner)

By: [Signature] (Agent)
Geometrix, L.L.C

AMC 405978



RECEIVED
 2011 FEB 25 A 9:25
 PINAL COUNTY ARIZONA
 COUNTY CLERK'S OFFICE

1. The above map depicts the **CB-1511** mining claim, which is located in the ***Southeast 1/4 Section 15 Township 8S Range 16E, Gila and Salt River Base and Meridian, Pinal County, Arizona.***
2. The type of corner, end center, and location monuments used are as follows: ***2" by 2" by 5' wooden posts***
3. The bearings and distances in degrees and feet between claim corners are as depicted on the map.



Return to:
Freeport-McMoRan Mineral Properties Inc
10861 N Mavinee Rd Suite 141
Oro Valley, AZ 85737


DATE/TIME: 02/07/2011 1603
FEE: \$14.00
PAGES: 2
FEE NUMBER: 2011-010858



2

LOCATION NOTICE FOR LODE MINING CLAIM

NOTICE IS HEREBY GIVEN that the **CB-1521** lode mining claim has been located by Freeport-McMoRan Mineral Properties Inc, a Delaware corporation, whose current mailing address is 10861 N Mavinee Dr Suite 141 Oro Valley, AZ 85737.



The general course of this claim is **East to West** and it is situated in **Pinal** County, Arizona. This claim is **1500** feet in length and **600** feet in width. This claim runs from the location monument on which this location notice is posted approximately **10** feet in a **Westerly** direction to the **West** end line and **300** feet in a **Southerly** direction to the **South** end line. This claim is marked by six monuments, one at each corner and one at the center of each end line of the claim. The location monument on which this notice is posted is situated within **Section 15 Township 8S, Range 16E, Gila and Salt River Meridian, Arizona** and this claim encompasses portions of the following quarter section(s), section(s), Township(s) and Range(s): **Southeast 1/4 Section 15, Township 8S, Range 16E Gila and Salt River Base and Meridian, Pinal County, Arizona.**

The locality of this claim with reference to some natural object or permanent monument and additional information (if any) concerning its locality are as follows:

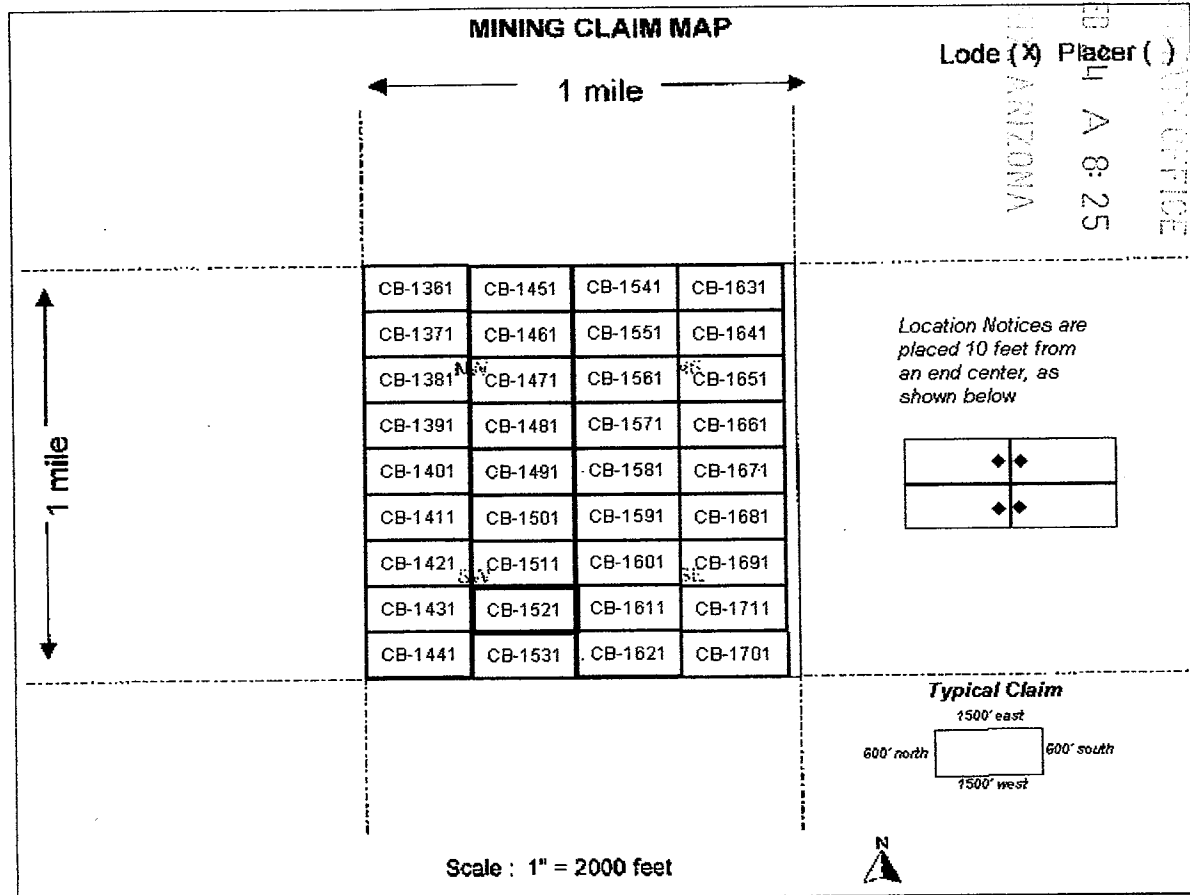
The northeast corner of this claim is 1500 feet West and 4200 feet south of the Northeast corner of Section 15 Township 8 South Range 16 East

Located, dated, and posted on the ground this 15th day of DECEMBER, 2010.

Freeport-McMoRan Mineral Properties Inc (Owner)

By: [Signature] (Agent)
Geometrix, L.L.C

AMC 405979



1. The above map depicts the **CB-1521** mining claim, which is located in the ***Southeast 1/4 Section 15 Township 8S Range 16E, Gila and Salt River Base and Meridian, Pinal County, Arizona.***
2. The type of corner, end center, and location monuments used are as follows: ***2" by 2" by 5' wooden posts***
3. The bearings and distances in degrees and feet between claim corners are as depicted on the map.



Return to:
Freeport-McMoRan Mineral Properties Inc
10861 N Mavinee Rd Suite 141
Oro Valley, AZ 85737

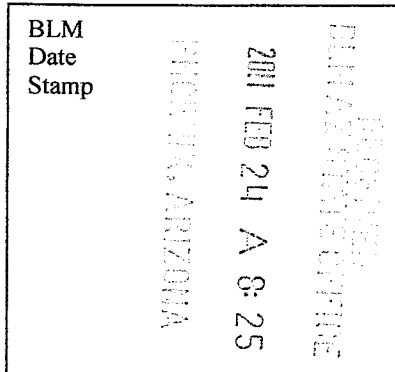
DATE/TIME: 02/07/2011 1603
FEE: \$14.00
PAGES: 2
FEE NUMBER: 2011-010859



2

LOCATION NOTICE FOR LODE MINING CLAIM

NOTICE IS HEREBY GIVEN that the **CB-1531** lode mining claim has been located by Freeport-McMoRan Mineral Properties Inc, a Delaware corporation, whose current mailing address is 10861 N Mavinee Dr Suite 141 Oro Valley, AZ 85737.




The general course of this claim is **East to West** and it is situated in **Pinal** County, Arizona. This claim is **1500** feet in length and **600** feet in width. This claim runs from the location monument on which this location notice is posted approximately **10** feet in a **Westerly** direction to the **West** end line and **300** feet in a **Southerly** direction to the **South** end line. This claim is marked by six monuments, one at each corner and one at the center of each end line of the claim. The location monument on which this notice is posted is situated within **Section 15 Township 8S, Range 16E, Gila and Salt River Meridian, Arizona** and this claim encompasses portions of the following quarter section(s), section(s), Township(s) and Range(s): **Southeast 1/4 Section 15, Township 8S, Range 16E Gila and Salt River Base and Meridian, Pinal County, Arizona.**

The locality of this claim with reference to some natural object or permanent monument and additional information (if any) concerning its locality are as follows:

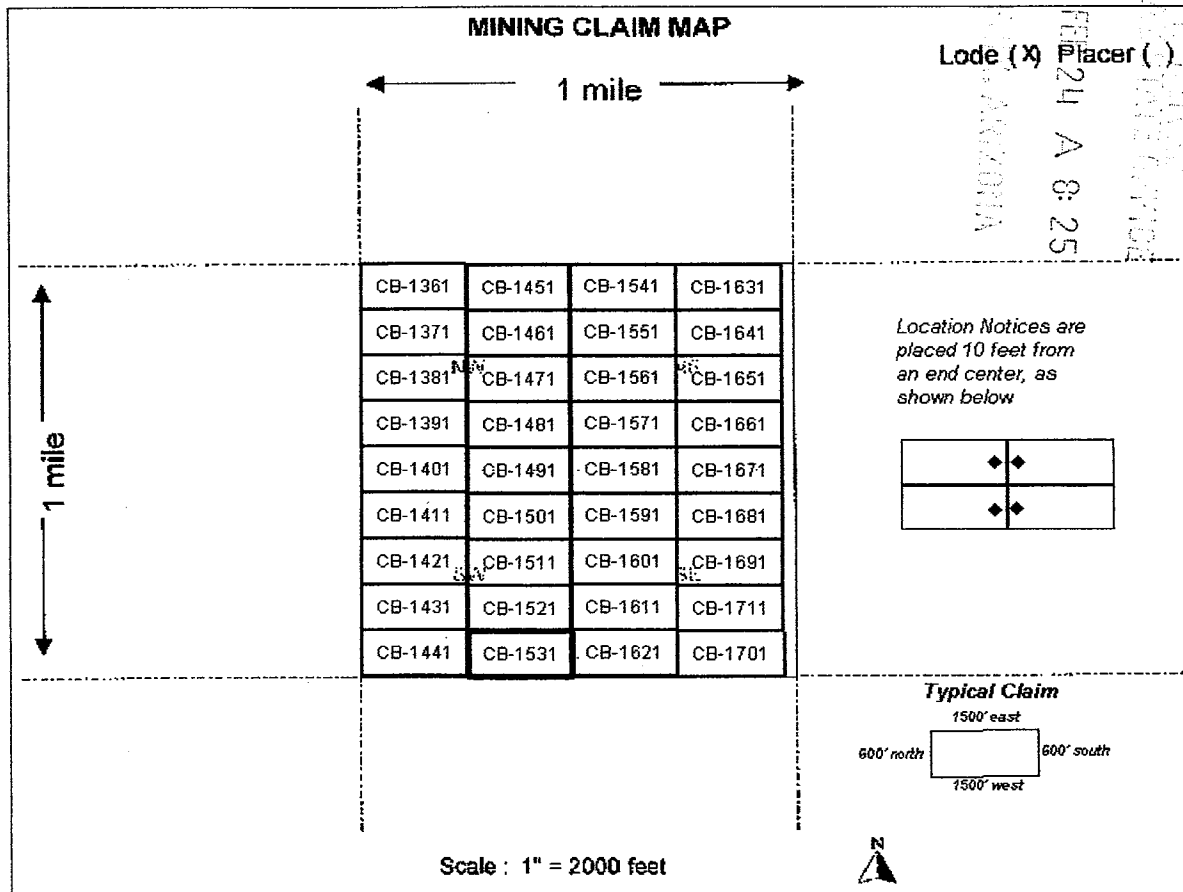
The northeast corner of this claim is 1500 feet West and 4800 feet south of the Northeast corner of Section 15 Township 8 South Range 16 East

Located, dated, and posted on the ground this 15th day of DECEMBER, 2010.

Freeport-McMoRan Mineral Properties Inc (Owner)

By:  (Agent)
Geometrix, L.L.C

AM0405980



1. The above map depicts the **CB-1531** mining claim, which is located in the ***Southeast 1/4 Section 15 Township 8S Range 16E, Gila and Salt River Base and Meridian, Pinal County, Arizona.***
2. The type of corner, end center, and location monuments used are as follows: ***2" by 2" by 5' wooden posts***
3. The bearings and distances in degrees and feet between claim corners are as depicted on the map.



Return to:
Freeport-McMoRan Mineral Properties Inc
10861 N Mavinee Rd Suite 141
Oro Valley, AZ 85737


DATE/TIME: 02/07/2011 1603
FEE: \$14.00
PAGES: 2
FEE NUMBER: 2011-010860



2

LOCATION NOTICE FOR LODE MINING CLAIM

NOTICE IS HEREBY GIVEN that the **CB-1541** lode mining claim has been located by Freeport-McMoRan Mineral Properties Inc, a Delaware corporation, whose current mailing address is 10861 N Mavinee Dr Suite 141 Oro Valley, AZ 85737.



The general course of this claim is *East to West* and it is situated in *Pinal* County, Arizona. This claim is *1500* feet in length and *600* feet in width. This claim runs from the location monument on which this location notice is posted approximately *10* feet in a *Easterly* direction to the *East* end line and *300* feet in a *Southerly* direction to the *South* end line. This claim is marked by six monuments, one at each corner and one at the center of each end line of the claim. The location monument on which this notice is posted is situated within *Section 15 Township 8S, Range 16E, Gila and Salt River Meridian, Arizona* and this claim encompasses portions of the following quarter section(s), section(s), Township(s) and Range(s): *Northwest 1/4 Section 15, Township 8S, Range 16E Gila and Salt River Base and Meridian, Pinal County, Arizona.*

The locality of this claim with reference to some natural object or permanent monument and additional information (if any) concerning its locality are as follows:

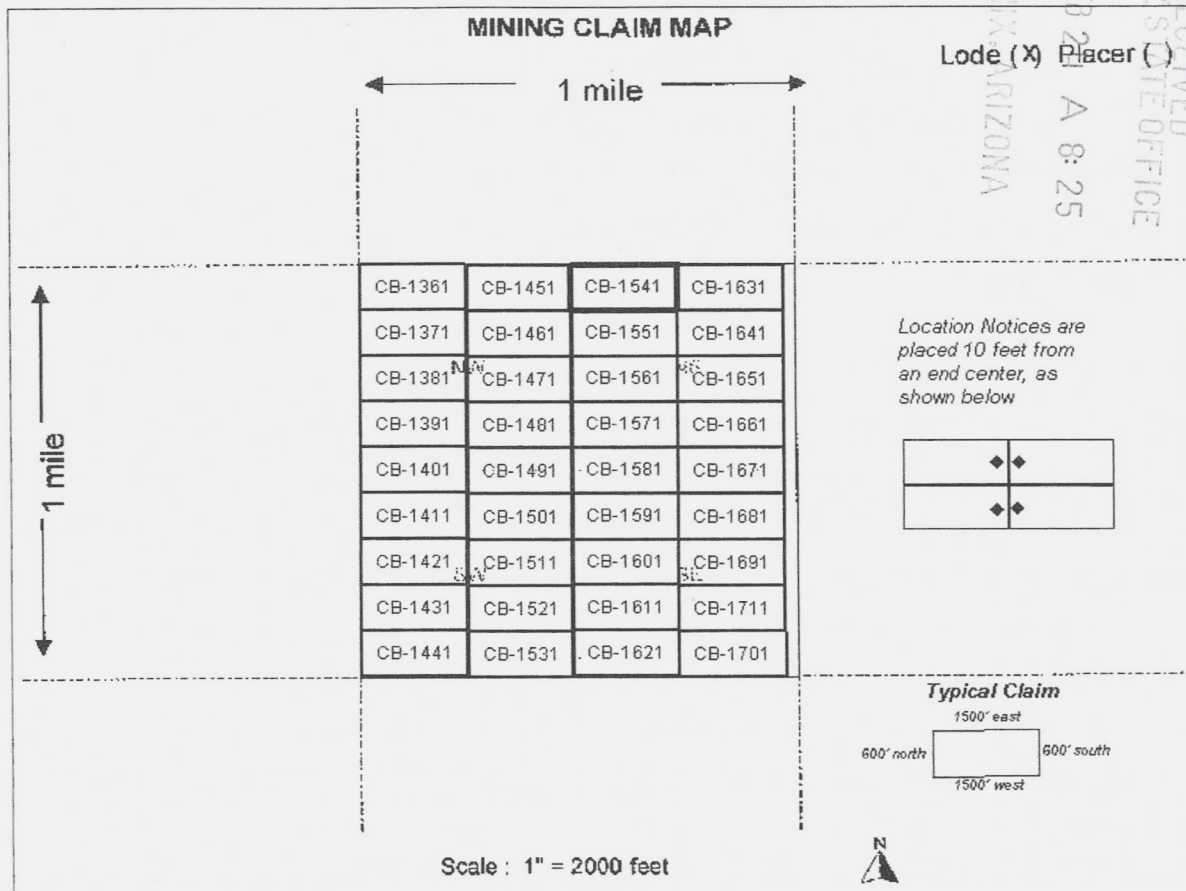
The northeast corner of this claim is 3000 feet West of the Northeast corner of Section 15 Township 8 South Range 16 East

Located, dated, and posted on the ground this 17th day of DECEMBER, 2010.

Freeport-McMoRan Mineral Properties Inc (Owner)

By:  (Agent)
Geometrix, L.L.C

ANC 405981



RECEIVED
 DLMAZ SITE OFFICE
 2011 FEB 29 A 8:25
 PHOENIX, ARIZONA

1. The above map depicts the **CB-1541** mining claim, which is located in the **Northwest 1/4 Section 15 Township 8S Range 16E, Gila and Salt River Base and Meridian, Pinal County, Arizona.**
2. The type of corner, end center, and location monuments used are as follows: **2" by 2" by 5' wooden posts**
3. The bearings and distances in degrees and feet between claim corners are as depicted on the map.



Return to:
Freeport-McMoRan Mineral Properties Inc
10861 N Mavinee Rd Suite 141
Oro Valley, AZ 85737


DATE/TIME: 02/07/2011 1603
FEE: \$14.00
PAGES: 2
FEE NUMBER: 2011-010861



2

LOCATION NOTICE FOR LODE MINING CLAIM

NOTICE IS HEREBY GIVEN that the **CB-1551** lode mining claim has been located by Freeport-McMoRan Mineral Properties Inc, a Delaware corporation, whose current mailing address is 10861 N Mavinee Dr Suite 141 Oro Valley, AZ 85737.



The general course of this claim is *East to West* and it is situated in *Pinal* County, Arizona. This claim is **1500** feet in length and **600** feet in width. This claim runs from the location monument on which this location notice is posted approximately **10** feet in a *Easterly* direction to the *East* end line and **300** feet in a *Southerly* direction to the *South* end line. This claim is marked by six monuments, one at each corner and one at the center of each end line of the claim. The location monument on which this notice is posted is situated within *Section 15 Township 8S, Range 16E, Gila and Salt River Meridian, Arizona* and this claim encompasses portions of the following quarter section(s), section(s), Township(s) and Range(s): *Northwest 1/4 Section 15, Township 8S, Range 16E Gila and Salt River Base and Meridian, Pinal County, Arizona.*

The locality of this claim with reference to some natural object or permanent monument and additional information (if any) concerning its locality are as follows:

The northeast corner of this claim is 3000 feet West and 600 feet south of the Northeast corner of Section 15 Township 8 South Range 16 East

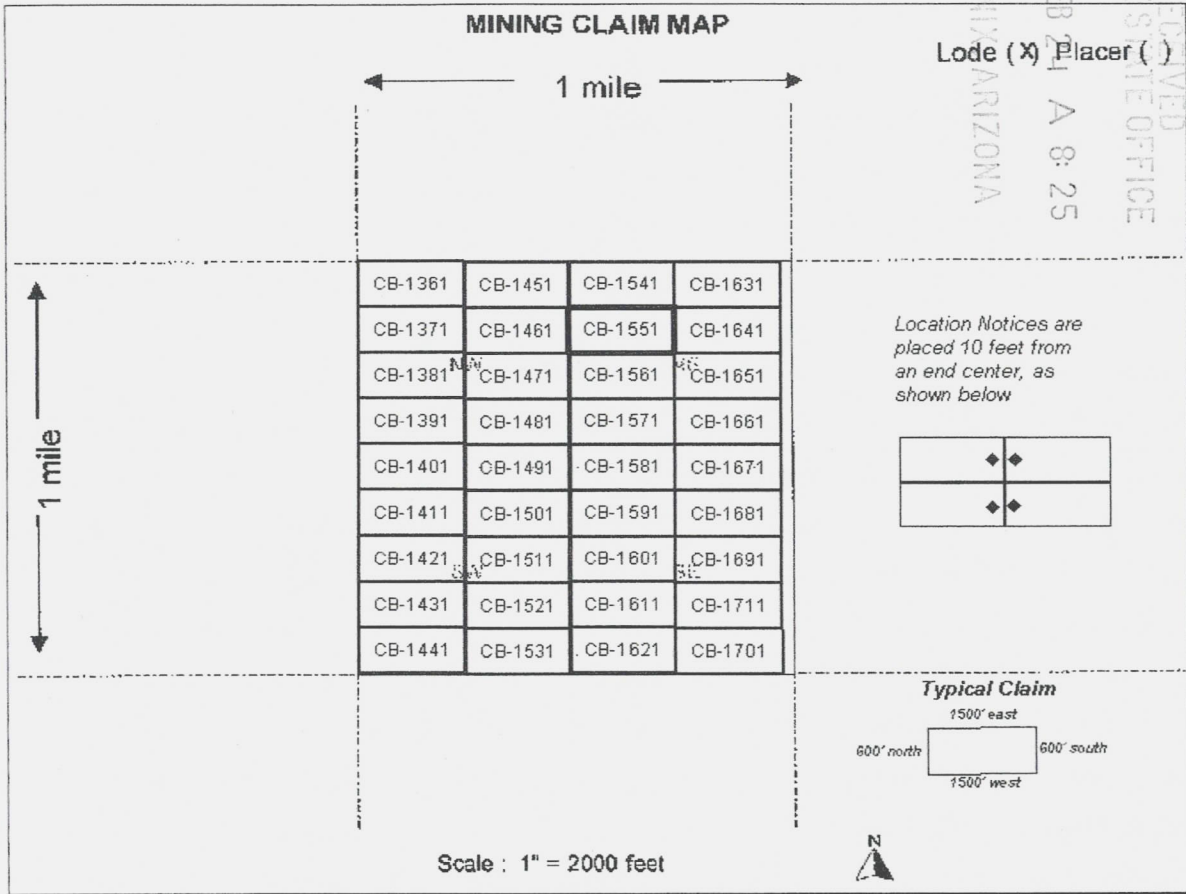
Located, dated, and posted on the ground this 17th day of DECEMBER, 2010.

Freeport-McMoRan Mineral Properties Inc (Owner)

By:  (Agent)
Geometrix, L.L.C

AMC 405982

RECEIVED
 BLM AZ STATE OFFICE
 2011 FEB 24 A 8:25
 PHOENIX ARIZONA



1. The above map depicts the **CB-1551** mining claim, which is located in the *Northwest 1/4 Section 15 Township 8S Range 16E, Gila and Salt River Base and Meridian, Pinal County, Arizona.*
2. The type of corner, end center, and location monuments used are as follows: **2" by 2" by 5' wooden posts**
3. The bearings and distances in degrees and feet between claim corners are as depicted on the map.



Return to:
Freeport-McMoRan Mineral Properties Inc
10861 N Mavinee Rd Suite 141
Oro Valley, AZ 85737


DATE/TIME: 02/07/2011 1603
FEE: \$14.00
PAGES: 2
FEE NUMBER: 2011-010862



2

LOCATION NOTICE FOR LODE MINING CLAIM

NOTICE IS HEREBY GIVEN that the **CB-1561** lode mining claim has been located by Freeport-McMoRan Mineral Properties Inc, a Delaware corporation, whose current mailing address is 10861 N Mavinee Dr Suite 141 Oro Valley, AZ 85737.



The general course of this claim is **East to West** and it is situated in **Pinal** County, Arizona. This claim is **1500** feet in length and **600** feet in width. This claim runs from the location monument on which this location notice is posted approximately **10** feet in a **Easterly** direction to the **East** end line and **300** feet in a **Southerly** direction to the **South** end line. This claim is marked by six monuments, one at each corner and one at the center of each end line of the claim. The location monument on which this notice is posted is situated within **Section 15 Township 8S, Range 16E, Gila and Salt River Meridian, Arizona** and this claim encompasses portions of the following quarter section(s), section(s), Township(s) and Range(s): **Northwest 1/4 Section 15, Township 8S, Range 16E Gila and Salt River Base and Meridian, Pinal County, Arizona.**

The locality of this claim with reference to some natural object or permanent monument and additional information (if any) concerning its locality are as follows:

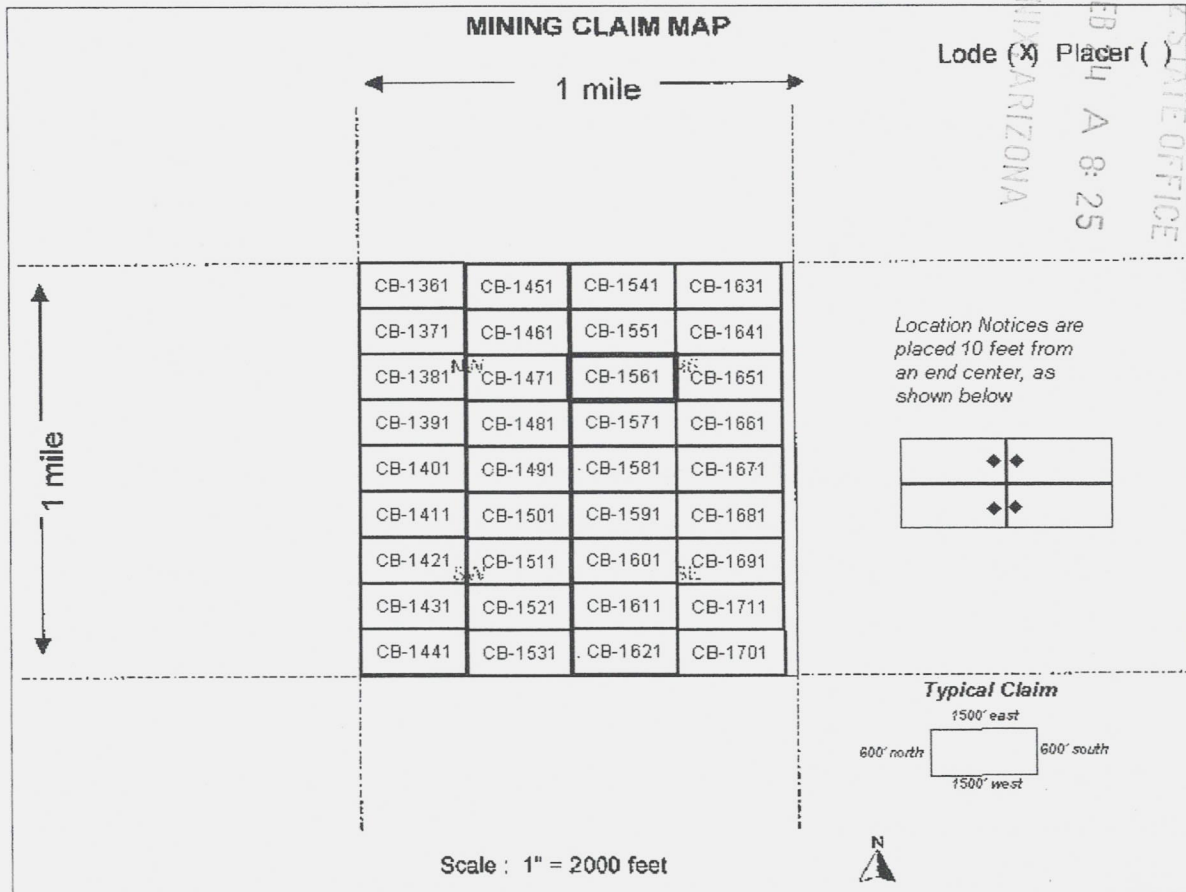
The northeast corner of this claim is 3000 feet West and 1200 feet south of the Northeast corner of Section 15 Township 8 South Range 16 East

Located, dated, and posted on the ground this 17th day of DECEMBER, 2010.

Freeport-McMoRan Mineral Properties Inc (Owner)

By [Signature] (Agent)
Geometrix, L.L.C

AMC 405983



1. The above map depicts the **CB-1561** mining claim, which is located in the **Northwest 1/4 Section 15 Township 8S Range 16E, Gila and Salt River Base and Meridian, Pinal County, Arizona.**
2. The type of corner, end center, and location monuments used are as follows: **2" by 2" by 5' wooden posts**
3. The bearings and distances in degrees and feet between claim corners are as depicted on the map.



Return to:
Freeport-McMoRan Mineral Properties Inc
10861 N Mavinee Rd Suite 141
Oro Valley, AZ 85737


DATE/TIME: 02/07/2011 1603
FEE: \$14.00
PAGES: 2
FEE NUMBER: 2011-010863



2

LOCATION NOTICE FOR LODE MINING CLAIM

NOTICE IS HEREBY GIVEN that the **CB-1571** lode mining claim has been located by Freeport-McMoRan Mineral Properties Inc, a Delaware corporation, whose current mailing address is 10861 N Mavinee Dr Suite 141 Oro Valley, AZ 85737.



The general course of this claim is **East to West** and it is situated in **Pinal** County, Arizona. This claim is **1500** feet in length and **600** feet in width. This claim runs from the location monument on which this location notice is posted approximately **10** feet in a **Easterly** direction to the **East** end line and **300** feet in a **Southerly** direction to the **South** end line. This claim is marked by six monuments, one at each corner and one at the center of each end line of the claim. The location monument on which this notice is posted is situated within **Section 15 Township 8S, Range 16E, Gila and Salt River Meridian, Arizona** and this claim encompasses portions of the following quarter section(s), section(s), Township(s) and Range(s): **Northwest 1/4 Section 15, Township 8S, Range 16E Gila and Salt River Base and Meridian, Pinal County, Arizona.**

The locality of this claim with reference to some natural object or permanent monument and additional information (if any) concerning its locality are as follows:

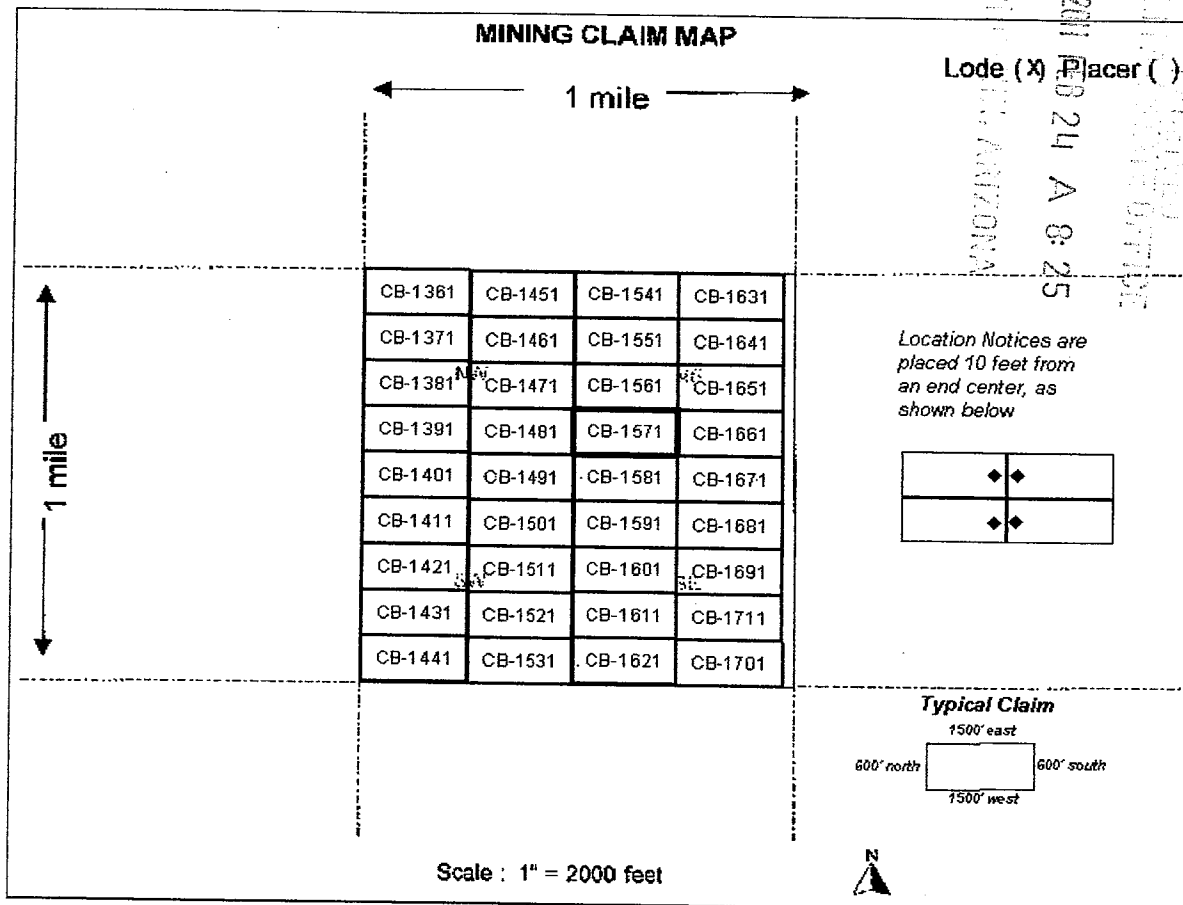
The northeast corner of this claim is 3000 feet West and 1800 feet south of the Northeast corner of Section 15 Township 8 South Range 16 East

Located, dated, and posted on the ground this 17th day of DECEMBER, 2010.

Freeport-McMoRan Mineral Properties Inc (Owner)

By: [Signature] (Agent)
Geometrix, L.L.C

AMC 4 05 984



1. The above map depicts the **CB-1571** mining claim, which is located in the **Northwest 1/4 Section 15 Township 8S Range 16E, Gila and Salt River Base and Meridian, Pinal County, Arizona.**
2. The type of corner, end center, and location monuments used are as follows: **2" by 2" by 5' wooden posts**
3. The bearings and distances in degrees and feet between claim corners are as depicted on the map.



Return to:
Freeport-McMoRan Mineral Properties Inc
10861 N Mavinee Rd Suite 141
Oro Valley, AZ 85737


DATE/TIME: 02/07/2011 1603
FEE: \$14.00
PAGES: 2
FEE NUMBER: 2011-010864



2

LOCATION NOTICE FOR LODE MINING CLAIM

NOTICE IS HEREBY GIVEN that the **CB-1581** lode mining claim has been located by Freeport-McMoRan Mineral Properties Inc, a Delaware corporation, whose current mailing address is 10861 N Mavinee Dr Suite 141 Oro Valley, AZ 85737.



The general course of this claim is **East to West** and it is situated in **Pinal** County, Arizona. This claim is **1500** feet in length and **600** feet in width. This claim runs from the location monument on which this location notice is posted approximately **10** feet in a **Easterly** direction to the **East** end line and **300** feet in a **Southerly** direction to the **South** end line. This claim is marked by six monuments, one at each corner and one at the center of each end line of the claim. The location monument on which this notice is posted is situated within **Section 15 Township 8S, Range 16E, Gila and Salt River Meridian, Arizona** and this claim encompasses portions of the following quarter section(s), section(s), Township(s) and Range(s): **Northwest 1/4 & Southwest 1/4 Section 15, Township 8S, Range 16E Gila and Salt River Base and Meridian, Pinal County, Arizona.**

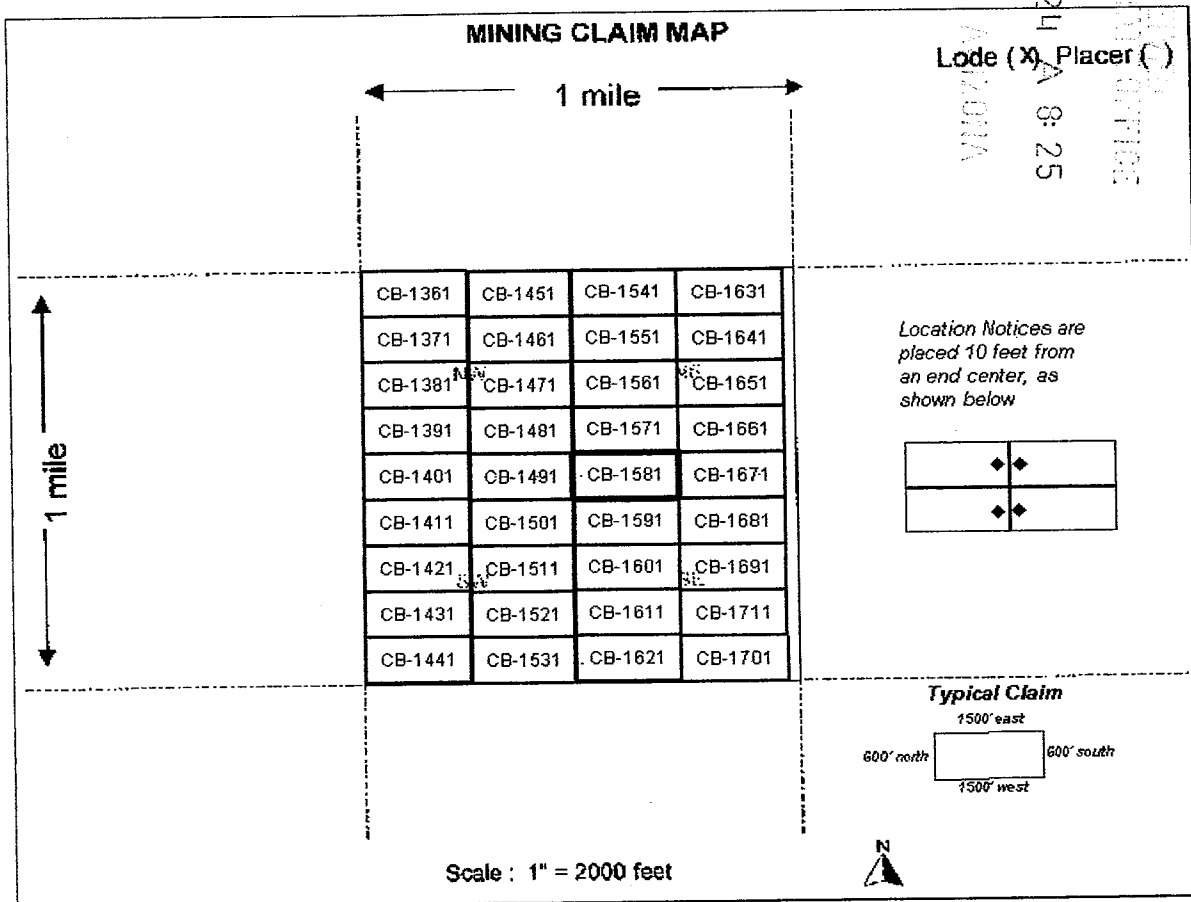
The locality of this claim with reference to some natural object or permanent monument and additional information (if any) concerning its locality are as follows:

The northeast corner of this claim is 3000 feet West and 2400 feet south of the Northeast corner of Section 15 Township 8 South Range 16 East

Located, dated, and posted on the ground this 17th day of DECEMBER, 2010.
Freeport-McMoRan Mineral Properties Inc (Owner)

By:  (Agent)
Geometrix, L.L.C

AMP 405985



1. The above map depicts the **CB-1581** mining claim, which is located in the **Northwest 1/4 & Southwest 1/4 Section 15 Township 8S Range 16E, Gila and Salt River Base and Meridian, Pinal County, Arizona.**
2. The type of corner, end center, and location monuments used are as follows: **2" by 2" by 5' wooden posts**
3. The bearings and distances in degrees and feet between claim corners are as depicted on the map.



Return to:
Freeport-McMoRan Mineral Properties Inc
10861 N Mavinee Rd Suite 141
Oro Valley, AZ 85737


DATE/TIME: 02/07/2011 1603
FEE: \$14.00
PAGES: 2
FEE NUMBER: 2011-010865



2

LOCATION NOTICE FOR LODE MINING CLAIM

NOTICE IS HEREBY GIVEN that the **CB-1591** lode mining claim has been located by Freeport-McMoRan Mineral Properties Inc, a Delaware corporation, whose current mailing address is 10861 N Mavinee Dr Suite 141 Oro Valley, AZ 85737.




The general course of this claim is **East to West** and it is situated in **Pinal** County, Arizona. This claim is **1500** feet in length and **600** feet in width. This claim runs from the location monument on which this location notice is posted approximately **10** feet in a **Easterly** direction to the **East** end line and **300** feet in a **Southerly** direction to the **South** end line. This claim is marked by six monuments, one at each corner and one at the center of each end line of the claim. The location monument on which this notice is posted is situated within **Section 15 Township 8S, Range 16E, Gila and Salt River Meridian, Arizona** and this claim encompasses portions of the following quarter section(s), section(s), Township(s) and Range(s): **Southwest 1/4 Section 15, Township 8S, Range 16E Gila and Salt River Base and Meridian, Pinal County, Arizona.**

The locality of this claim with reference to some natural object or permanent monument and additional information (if any) concerning its locality are as follows:

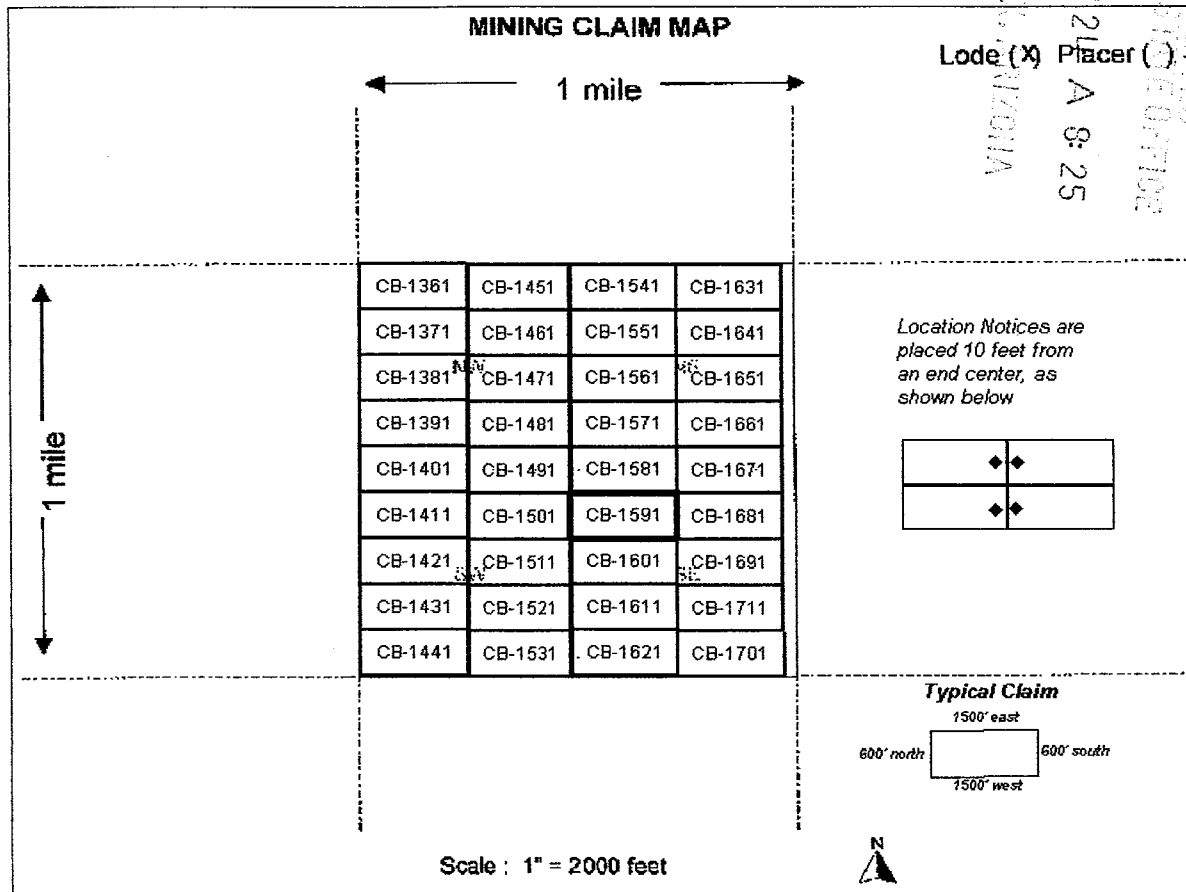
The northeast corner of this claim is 3000 feet West and 3000 feet south of the Northeast corner of Section 15 Township 8 South Range 16 East

Located, dated, and posted on the ground this 17th day of DECEMBER, 2010.

Freeport-McMoRan Mineral Properties Inc (Owner)

By:  (Agent)
Geometrix, L.L.C

AMC 4 05986



1. The above map depicts the **CB-1591** mining claim, which is located in the **Southwest 1/4 Section 15 Township 8S Range 16E, Gila and Salt River Base and Meridian, Pinal County, Arizona.**
2. The type of corner, end center, and location monuments used are as follows: **2" by 2" by 5' wooden posts**
3. The bearings and distances in degrees and feet between claim corners are as depicted on the map.



Return to:
Freeport-McMoRan Mineral Properties Inc
10861 N Mavinee Rd Suite 141
Oro Valley, AZ 85737


DATE/TIME: 02/07/2011 1603
FEE: \$14.00
PAGES: 2
FEE NUMBER: 2011-010866



2

LOCATION NOTICE FOR LODE MINING CLAIM

NOTICE IS HEREBY GIVEN that the **CB-1601** lode mining claim has been located by Freeport-McMoRan Mineral Properties Inc, a Delaware corporation, whose current mailing address is 10861 N Mavinee Dr Suite 141 Oro Valley, AZ 85737.



The general course of this claim is *East to West* and it is situated in *Pinal* County, Arizona. This claim is **1500** feet in length and **600** feet in width. This claim runs from the location monument on which this location notice is posted approximately **10** feet in a *Easterly* direction to the *East* end line and **300** feet in a *Southerly* direction to the *South* end line. This claim is marked by six monuments, one at each corner and one at the center of each end line of the claim. The location monument on which this notice is posted is situated within *Section 15 Township 8S, Range 16E, Gila and Salt River Meridian, Arizona* and this claim encompasses portions of the following quarter section(s), section(s), Township(s) and Range(s): *Southwest 1/4 Section 15, Township 8S, Range 16E Gila and Salt River Base and Meridian, Pinal County, Arizona.*

The locality of this claim with reference to some natural object or permanent monument and additional information (if any) concerning its locality are as follows:

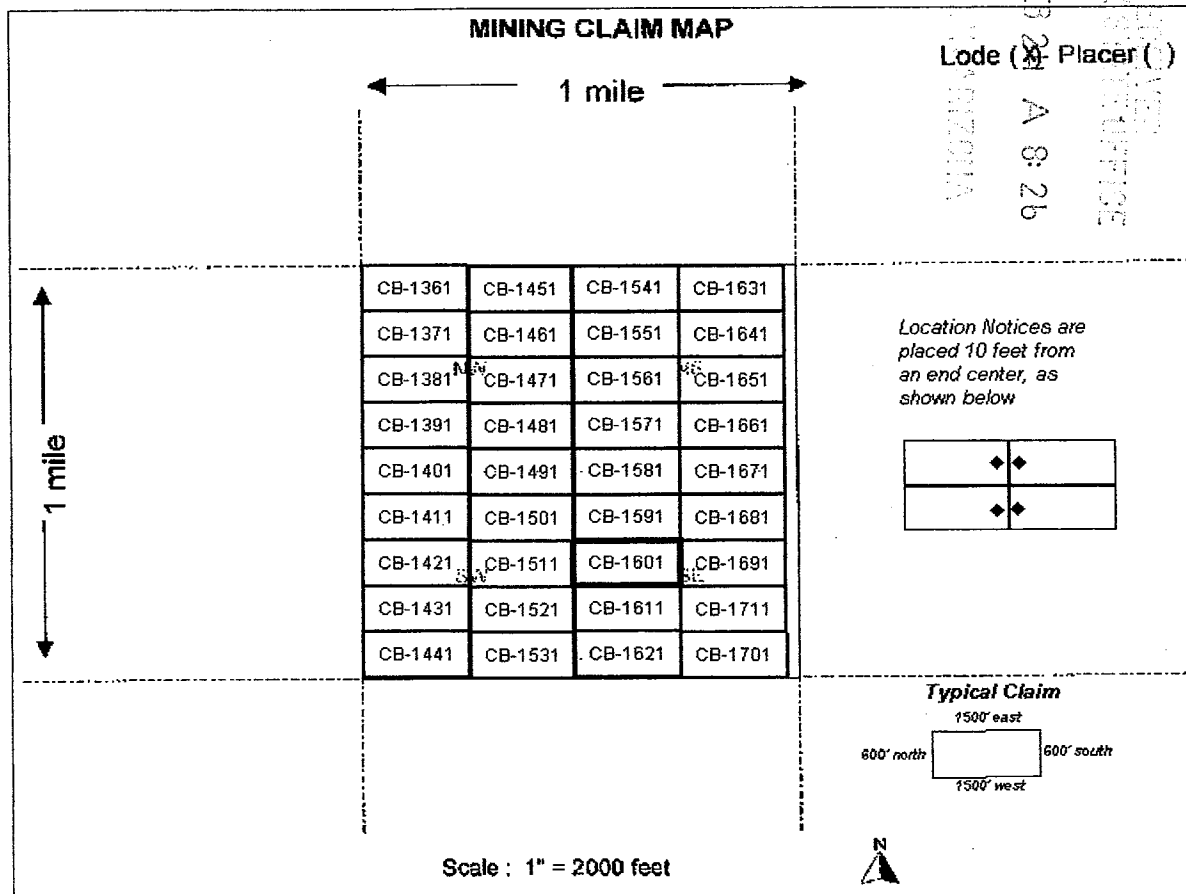
The northeast corner of this claim is 3000 feet West and 3600 feet south of the Northeast corner of Section 15 Township 8 South Range 16 East

Located, dated, and posted on the ground this 16th day of DECEMBER, 2010.

Freeport-McMoRan Mineral Properties Inc (Owner)

By:  (Agent)
Geometrix, L.L.C

ANC 405987



1. The above map depicts the **CB-1601** mining claim, which is located in the **Southwest 1/4 Section 15 Township 8S Range 16E, Gila and Salt River Base and Meridian, Pinal County, Arizona.**
2. The type of corner, end center, and location monuments used are as follows: **2" by 2" by 5' wooden posts**
3. The bearings and distances in degrees and feet between claim corners are as depicted on the map.



Return to:
Freeport-McMoRan Mineral Properties Inc
10861 N Mavinee Rd Suite 141
Oro Valley, AZ 85737


DATE/TIME: 02/07/2011 1603
FEE: \$14.00
PAGES: 2
FEE NUMBER: 2011-010867



2

LOCATION NOTICE FOR LODE MINING CLAIM

NOTICE IS HEREBY GIVEN that the **CB-1611** lode mining claim has been located by Freeport-McMoRan Mineral Properties Inc, a Delaware corporation, whose current mailing address is 10861 N Mavinee Dr Suite 141 Oro Valley, AZ 85737.




The general course of this claim is *East to West* and it is situated in *Pinal* County, Arizona. This claim is **1500** feet in length and **600** feet in width. This claim runs from the location monument on which this location notice is posted approximately **10** feet in a *Easterly* direction to the *East* end line and **300** feet in a *Southerly* direction to the *South* end line. This claim is marked by six monuments, one at each corner and one at the center of each end line of the claim. The location monument on which this notice is posted is situated within *Section 15 Township 8S, Range 16E, Gila and Salt River Meridian, Arizona* and this claim encompasses portions of the following quarter section(s), section(s), Township(s) and Range(s): *Southwest 1/4 Section 15, Township 8S, Range 16E Gila and Salt River Base and Meridian, Pinal County, Arizona.*

The locality of this claim with reference to some natural object or permanent monument and additional information (if any) concerning its locality are as follows:

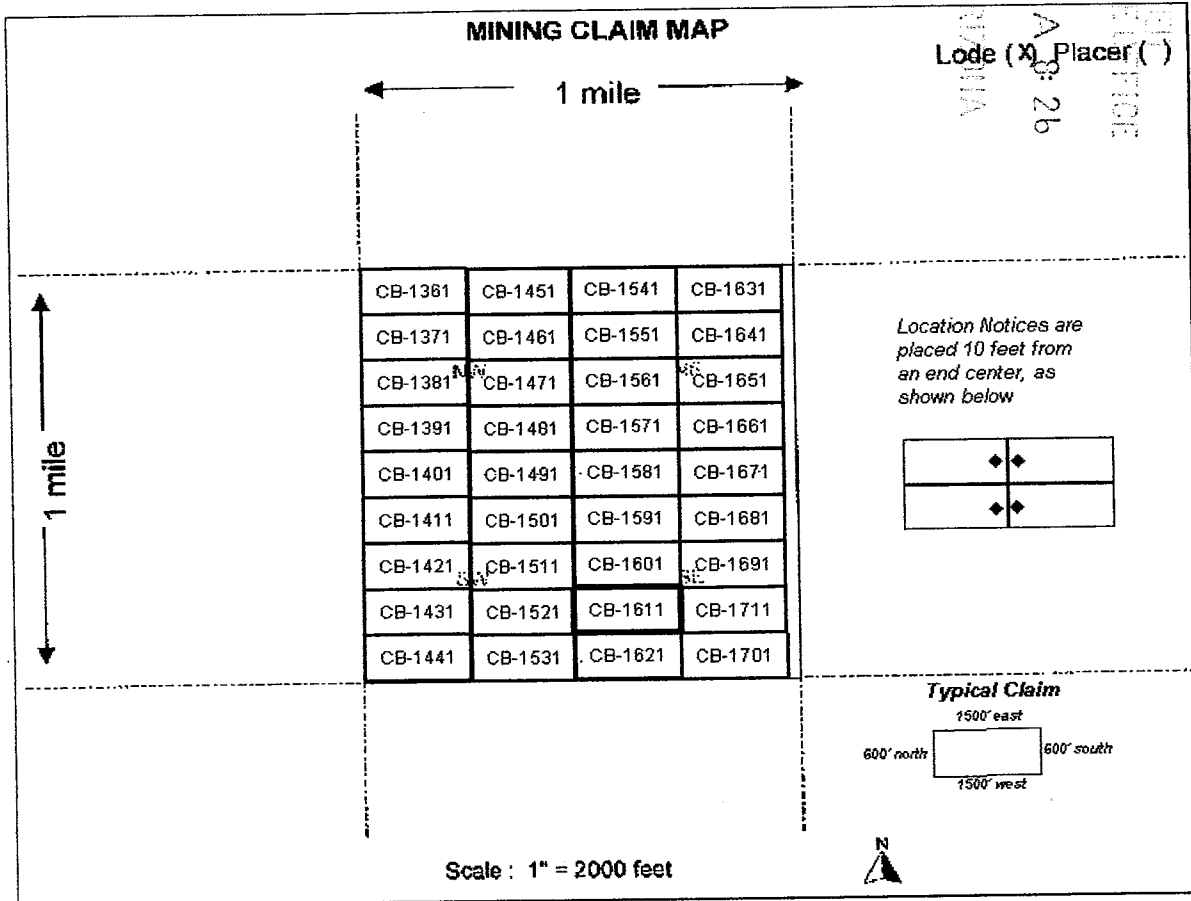
The northeast corner of this claim is 3000 feet West and 4200 feet south of the Northeast corner of Section 15 Township 8 South Range 16 East

Located, dated, and posted on the ground this 16th day of DECEMBER, 2010.

Freeport-McMoRan Mineral Properties Inc (Owner)

By:  (Agent)
Geometrix, L.L.C

AMC 405988



1. The above map depicts the **CB-1611** mining claim, which is located in the **Southwest 1/4 Section 15 Township 8S Range 16E, Gila and Salt River Base and Meridian, Pinal County, Arizona.**
2. The type of corner, end center, and location monuments used are as follows: **2" by 2" by 5' wooden posts**
3. The bearings and distances in degrees and feet between claim corners are as depicted on the map.



Return to:
Freeport-McMoRan Mineral Properties Inc
10861 N Mavinee Rd Suite 141
Oro Valley, AZ 85737


DATE/TIME: 02/07/2011 1603
FEE: \$14.00
PAGES: 2
FEE NUMBER: 2011-010868



2

LOCATION NOTICE FOR LODE MINING CLAIM

NOTICE IS HEREBY GIVEN that the **CB-1621** lode mining claim has been located by Freeport-McMoRan Mineral Properties Inc, a Delaware corporation, whose current mailing address is 10861 N Mavinee Dr Suite 141 Oro Valley, AZ 85737.



The general course of this claim is **East to West** and it is situated in **Pinal** County, Arizona. This claim is **1500** feet in length and **600** feet in width. This claim runs from the location monument on which this location notice is posted approximately **10** feet in a **Easterly** direction to the **East** end line and **300** feet in a **Southerly** direction to the **South** end line. This claim is marked by six monuments, one at each corner and one at the center of each end line of the claim. The location monument on which this notice is posted is situated within **Section 15 Township 8S, Range 16E, Gila and Salt River Meridian, Arizona** and this claim encompasses portions of the following quarter section(s), section(s), Township(s) and Range(s): **Southwest 1/4 Section 15, Township 8S, Range 16E Gila and Salt River Base and Meridian, Pinal County, Arizona.**

The locality of this claim with reference to some natural object or permanent monument and additional information (if any) concerning its locality are as follows:

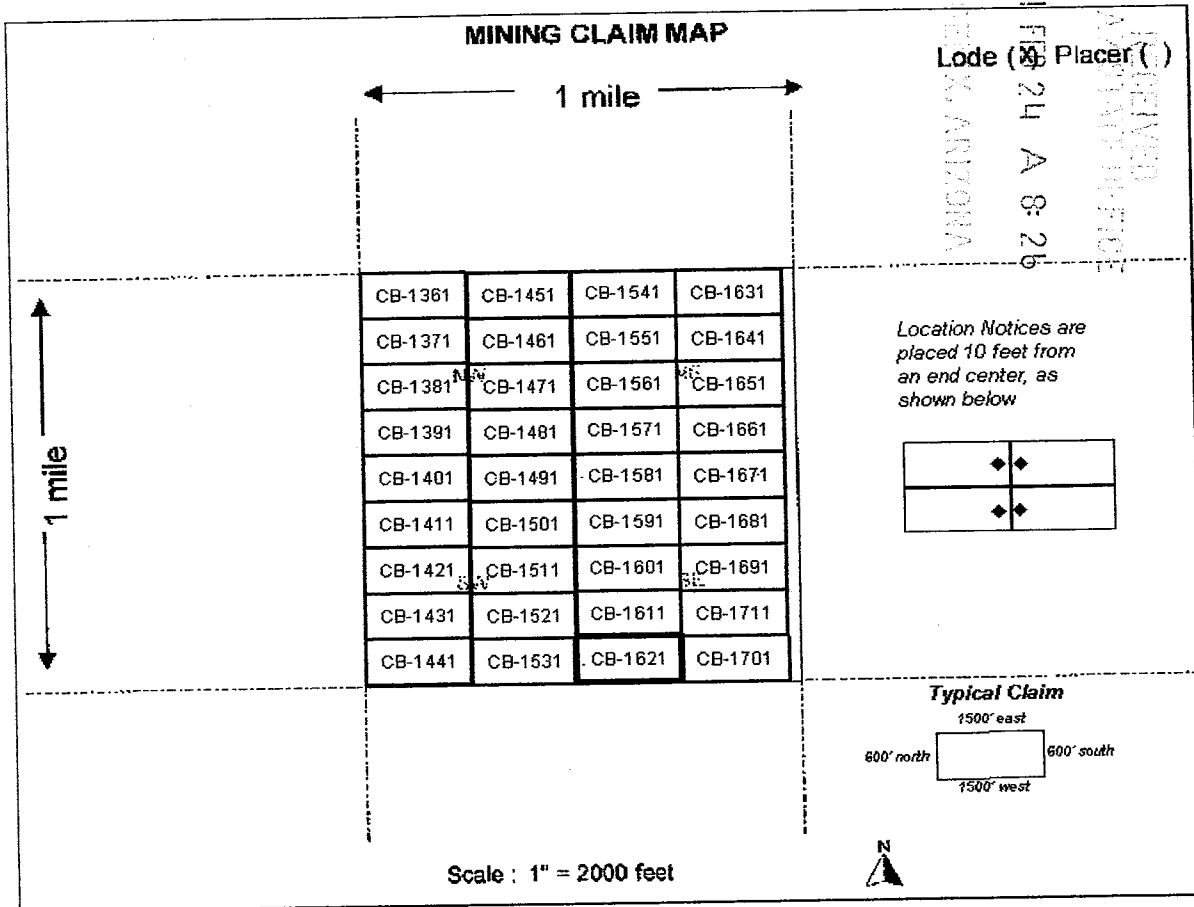
The northeast corner of this claim is 3000 feet West and 4800 feet south of the Northeast corner of Section 15 Township 8 South Range 16 East

Located, dated, and posted on the ground this 16th day of DECEMBER, 2010.

Freeport-McMoRan Mineral Properties Inc (Owner)

By: [Signature] (Agent)
Geometrix, L.L.C

AMC 405989



1. The above map depicts the **CB-1621** mining claim, which is located in the **Southwest 1/4 Section 15 Township 8S Range 16E, Gila and Salt River Base and Meridian, Pinal County, Arizona.**
2. The type of corner, end center, and location monuments used are as follows: **2" by 2" by 5' wooden posts**
3. The bearings and distances in degrees and feet between claim corners are as depicted on the map.



Return to:
Freeport-McMoRan Mineral Properties Inc
10861 N Mavinee Rd Suite 141
Oro Valley, AZ 85737


DATE/TIME: 02/07/2011 1603
FEE: \$14.00
PAGES: 2
FEE NUMBER: 2011-010869



2

LOCATION NOTICE FOR LODE MINING CLAIM

NOTICE IS HEREBY GIVEN that the **CB-1631** lode mining claim has been located by Freeport-McMoRan Mineral Properties Inc, a Delaware corporation, whose current mailing address is 10861 N Mavinee Dr Suite 141 Oro Valley, AZ 85737.



The general course of this claim is *East to West* and it is situated in *Pinal* County, Arizona. This claim is **1500** feet in length and **600** feet in width. This claim runs from the location monument on which this location notice is posted approximately **10** feet in a *Westerly* direction to the *West* end line and **300** feet in a *Southerly* direction to the *South* end line. This claim is marked by six monuments, one at each corner and one at the center of each end line of the claim. The location monument on which this notice is posted is situated within *Section 15 Township 8S, Range 16E, Gila and Salt River Meridian, Arizona* and this claim encompasses portions of the following quarter section(s), section(s), Township(s) and Range(s): *Northwest 1/4 Section 15, Township 8S, Range 16E Gila and Salt River Base and Meridian, Pinal County, Arizona.*

The locality of this claim with reference to some natural object or permanent monument and additional information (if any) concerning its locality are as follows:

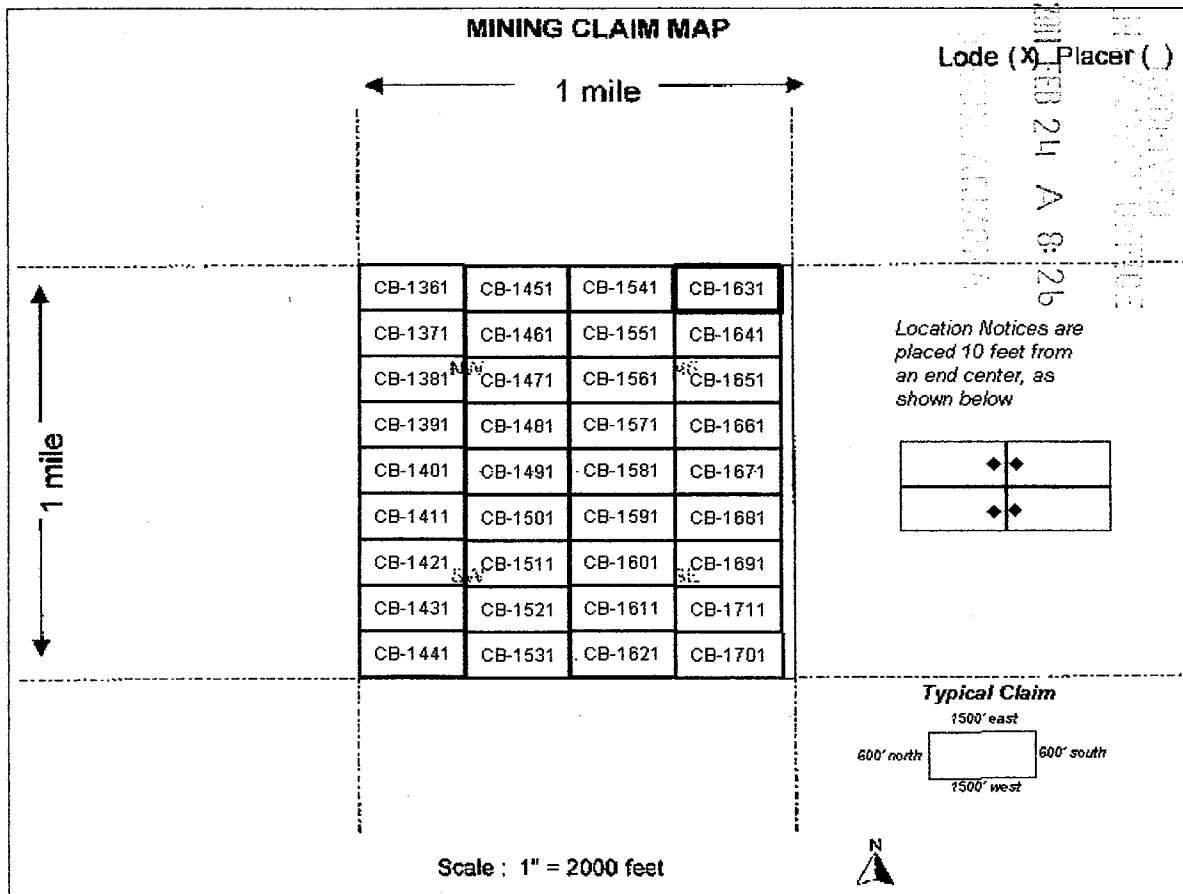
The northeast corner of this claim is 4500 feet West of the Northeast corner of Section 15 Township 8 South Range 16 East

Located, dated, and posted on the ground this 17th day of DECEMBER, 2010.

Freeport-McMoRan Mineral Properties Inc (Owner)

By:  (Agent)
Geometrix, L.L.C

APR 4 05 99 0



1. The above map depicts the **CB-1631** mining claim, which is located in the **Northwest 1/4 Section 15 Township 8S Range 16E, Gila and Salt River Base and Meridian, Pinal County, Arizona.**
2. The type of corner, end center, and location monuments used are as follows: **2" by 2" by 5' wooden posts**
3. The bearings and distances in degrees and feet between claim corners are as depicted on the map.



Return to:
Freeport-McMoRan Mineral Properties Inc
10861 N Mavinee Rd Suite 141
Oro Valley, AZ 85737


DATE/TIME: 02/07/2011 1603
FEE: \$14.00
PAGES: 2
FEE NUMBER: 2011-010870



2

LOCATION NOTICE FOR LODE MINING CLAIM

NOTICE IS HEREBY GIVEN that the **CB-1641** lode mining claim has been located by Freeport-McMoRan Mineral Properties Inc, a Delaware corporation, whose current mailing address is 10861 N Mavinee Dr Suite 141 Oro Valley, AZ 85737.



The general course of this claim is **East to West** and it is situated in **Pinal** County, Arizona. This claim is **1500** feet in length and **600** feet in width. This claim runs from the location monument on which this location notice is posted approximately **10** feet in a **Westerly** direction to the **West** end line and **300** feet in a **Southerly** direction to the **South** end line. This claim is marked by six monuments, one at each corner and one at the center of each end line of the claim. The location monument on which this notice is posted is situated within **Section 15 Township 8S, Range 16E, Gila and Salt River Meridian, Arizona** and this claim encompasses portions of the following quarter section(s), section(s), Township(s) and Range(s): **Northwest 1/4 Section 15, Township 8S, Range 16E Gila and Salt River Base and Meridian, Pinal County, Arizona.**

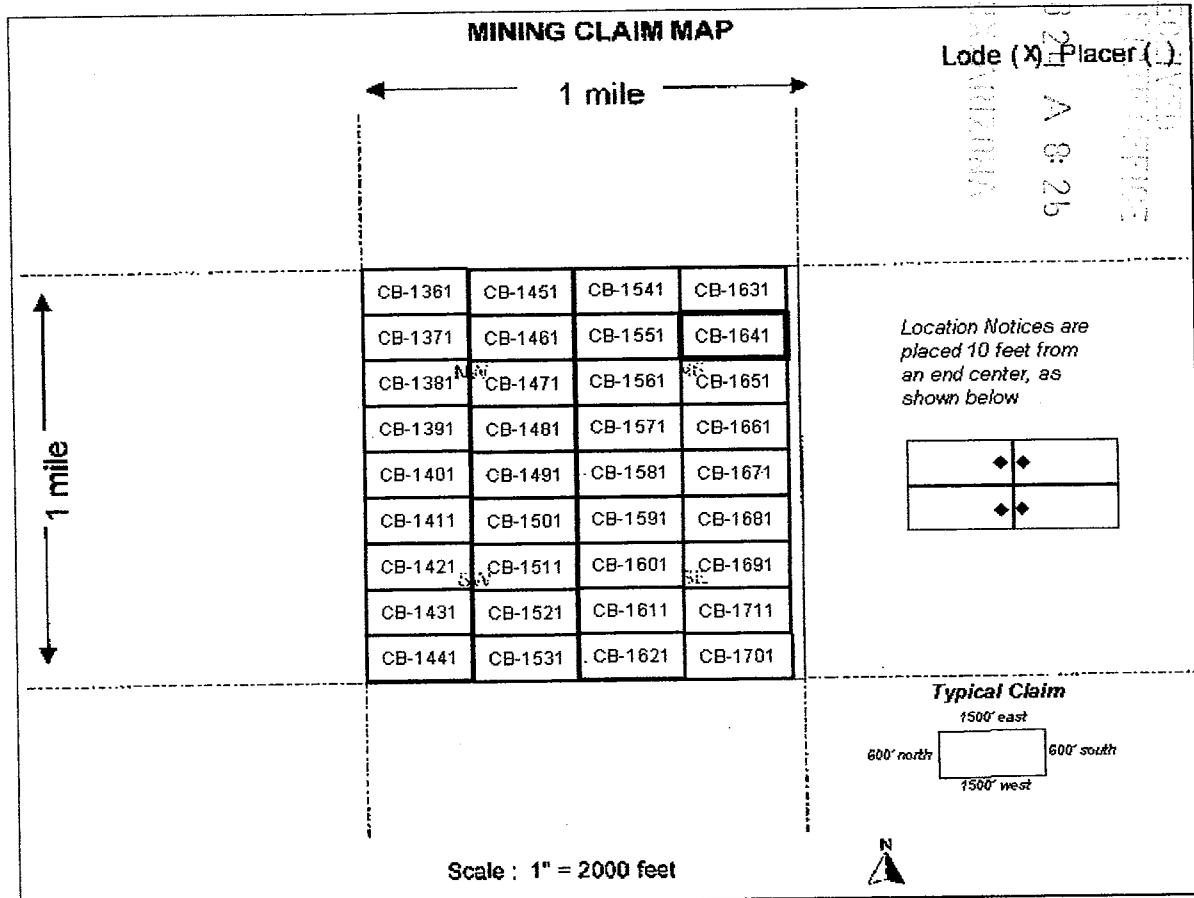
The locality of this claim with reference to some natural object or permanent monument and additional information (if any) concerning its locality are as follows:

The northeast corner of this claim is 4500 feet West and 600 feet south of the Northeast corner of Section 15 Township 8 South Range 16 East

Located, dated, and posted on the ground this 17th day of DECEMBER, 2010.
Freeport-McMoRan Mineral Properties Inc (Owner)

By: [Signature] (Agent)
Geometrix, L.L.C

AMC 405991



1. The above map depicts the **CB-1641** mining claim, which is located in the **Northwest 1/4 Section 15 Township 8S Range 16E, Gila and Salt River Base and Meridian, Pinal County, Arizona.**
2. The type of corner, end center, and location monuments used are as follows: **2" by 2" by 5' wooden posts**
3. The bearings and distances in degrees and feet between claim corners are as depicted on the map.



**OFFICIAL RECORDS OF
PINAL COUNTY RECORDER
LAURA DEAN-LYTLE**

Return to:
Freeport-McMoRan Mineral Properties Inc
10861 N Mavinee Rd Suite 141
Oro Valley, AZ 85737

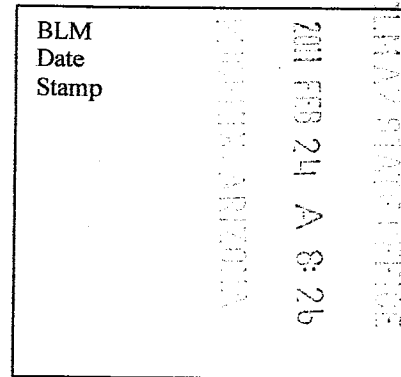
DATE/TIME: 02/07/2011 1603
FEE: \$14.00
PAGES: 2
FEE NUMBER: 2011-010871



2

LOCATION NOTICE FOR LODE MINING CLAIM

NOTICE IS HEREBY GIVEN that the **CB-1651** lode mining claim has been located by Freeport-McMoRan Mineral Properties Inc, a Delaware corporation, whose current mailing address is 10861 N Mavinee Dr Suite 141 Oro Valley, AZ 85737.



The general course of this claim is *East to West* and it is situated in *Pinal* County, Arizona. This claim is *1500* feet in length and *600* feet in width. This claim runs from the location monument on which this location notice is posted approximately *10* feet in a *Westerly* direction to the *West* end line and *300* feet in a *Southerly* direction to the *South* end line. This claim is marked by six monuments, one at each corner and one at the center of each end line of the claim. The location monument on which this notice is posted is situated within *Section 15 Township 8S, Range 16E, Gila and Salt River Meridian, Arizona* and this claim encompasses portions of the following quarter section(s), section(s), Township(s) and Range(s): *Northwest 1/4 Section 15, Township 8S, Range 16E Gila and Salt River Base and Meridian, Pinal County, Arizona.*

The locality of this claim with reference to some natural object or permanent monument and additional information (if any) concerning its locality are as follows:

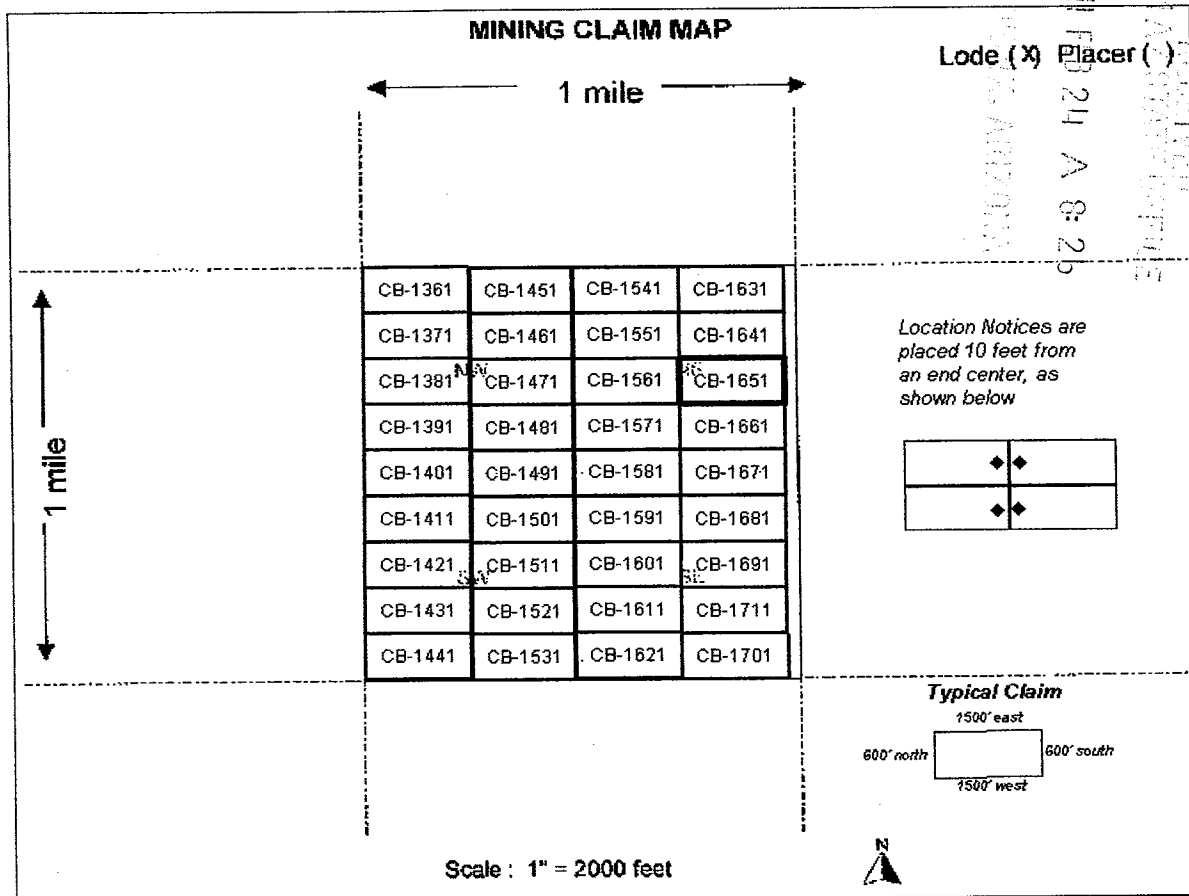
The northeast corner of this claim is 4500 feet West and 1200 feet south of the Northeast corner of Section 15 Township 8 South Range 16 East

Located, dated, and posted on the ground this 17th day of DECEMBER, 2010.

Freeport-McMoRan Mineral Properties Inc (Owner)

By: [Signature] (Agent)
Geometrix, L.L.C

AMC 405992



1. The above map depicts the **CB-1651** mining claim, which is located in the **Northwest 1/4 Section 15 Township 8S Range 16E, Gila and Salt River Base and Meridian, Pinal County, Arizona.**
2. The type of corner, end center, and location monuments used are as follows: **2" by 2" by 5' wooden posts**
3. The bearings and distances in degrees and feet between claim corners are as depicted on the map.



Return to:
Freeport-McMoRan Mineral Properties Inc
10861 N Mavinee Rd Suite 141
Oro Valley, AZ 85737


DATE/TIME: 02/07/2011 1603
FEE: \$14.00
PAGES: 2
FEE NUMBER: 2011-010872



2

LOCATION NOTICE FOR LODE MINING CLAIM

NOTICE IS HEREBY GIVEN that the **CB-1661** lode mining claim has been located by Freeport-McMoRan Mineral Properties Inc, a Delaware corporation, whose current mailing address is 10861 N Mavinee Dr Suite 141 Oro Valley, AZ 85737.




The general course of this claim is **East to West** and it is situated in **Pinal** County, Arizona. This claim is **1500** feet in length and **600** feet in width. This claim runs from the location monument on which this location notice is posted approximately **10** feet in a **Westerly** direction to the **West** end line and **300** feet in a **Southerly** direction to the **South** end line. This claim is marked by six monuments, one at each corner and one at the center of each end line of the claim. The location monument on which this notice is posted is situated within **Section 15 Township 8S, Range 16E, Gila and Salt River Meridian, Arizona** and this claim encompasses portions of the following quarter section(s), section(s), Township(s) and Range(s): **Northwest 1/4 Section 15, Township 8S, Range 16E Gila and Salt River Base and Meridian, Pinal County, Arizona.**

The locality of this claim with reference to some natural object or permanent monument and additional information (if any) concerning its locality are as follows:

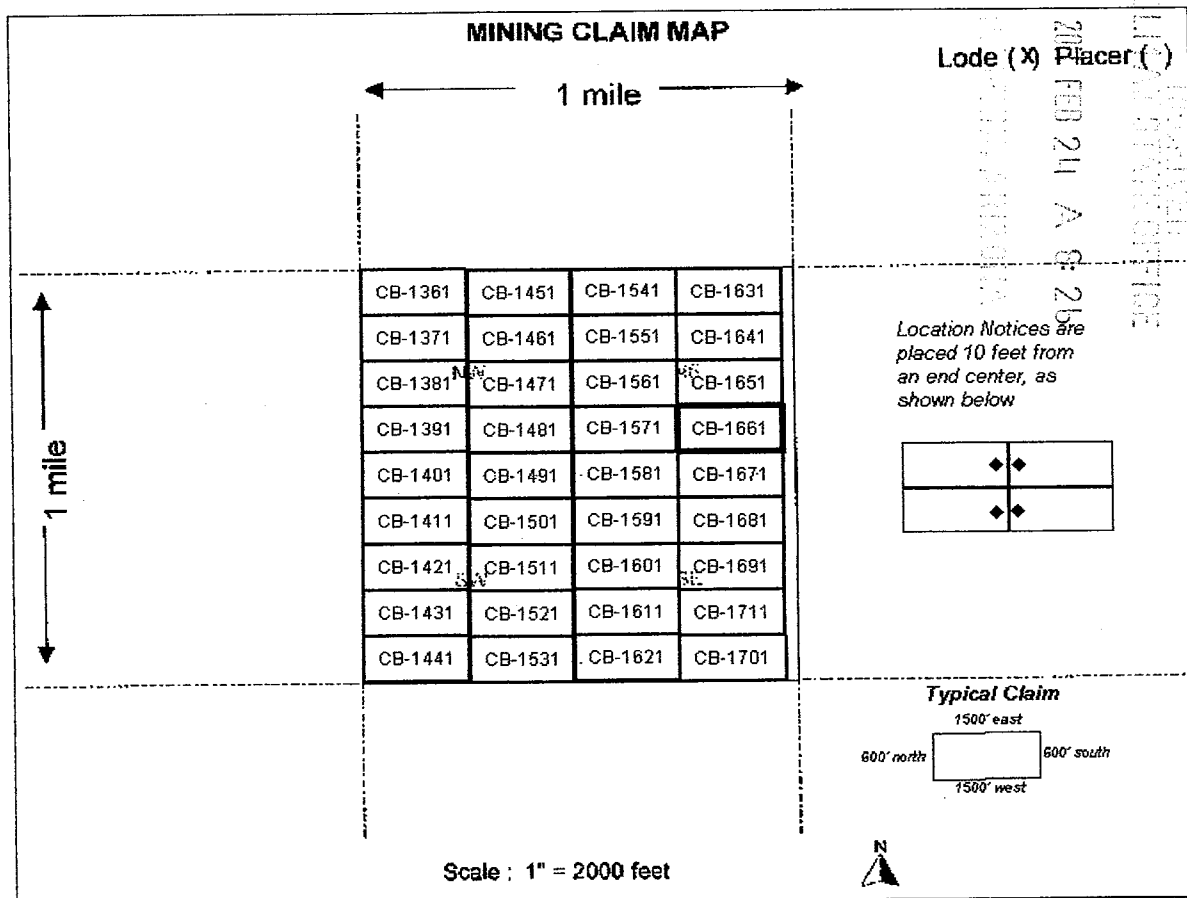
The northeast corner of this claim is 4500 feet West and 1800 feet south of the Northeast corner of Section 15 Township 8 South Range 16 East

Located, dated, and posted on the ground this 17th day of DECEMBER, 2010.

Freeport-McMoRan Mineral Properties Inc (Owner)

By:  (Agent)
Geometrix, L.L.C

AMC 405993



1. The above map depicts the **CB-1661** mining claim, which is located in the **Northwest 1/4 Section 15 Township 8S Range 16E, Gila and Salt River Base and Meridian, Pinal County, Arizona.**
2. The type of corner, end center, and location monuments used are as follows: **2" by 2" by 5' wooden posts**
3. The bearings and distances in degrees and feet between claim corners are as depicted on the map.



Return to:
Freeport-McMoRan Mineral Properties Inc
10861 N Mavinee Rd Suite 141
Oro Valley, AZ 85737


DATE/TIME: 02/07/2011 1603
FEE: \$14.00
PAGES: 2
FEE NUMBER: 2011-010873



2

LOCATION NOTICE FOR LODE MINING CLAIM

NOTICE IS HEREBY GIVEN that the **CB-1671** lode mining claim has been located by Freeport-McMoRan Mineral Properties Inc, a Delaware corporation, whose current mailing address is 10861 N Mavinee Dr Suite 141 Oro Valley, AZ 85737.



The general course of this claim is **East to West** and it is situated in **Pinal** County, Arizona. This claim is **1500** feet in length and **600** feet in width. This claim runs from the location monument on which this location notice is posted approximately **10** feet in a **Westerly** direction to the **West** end line and **300** feet in a **Southerly** direction to the **South** end line. This claim is marked by six monuments, one at each corner and one at the center of each end line of the claim. The location monument on which this notice is posted is situated within **Section 15 Township 8S, Range 16E, Gila and Salt River Meridian, Arizona** and this claim encompasses portions of the following quarter section(s), section(s), Township(s) and Range(s): **Northwest 1/4 & Southwest 1/4 Section 15, Township 8S, Range 16E Gila and Salt River Base and Meridian, Pinal County, Arizona.**

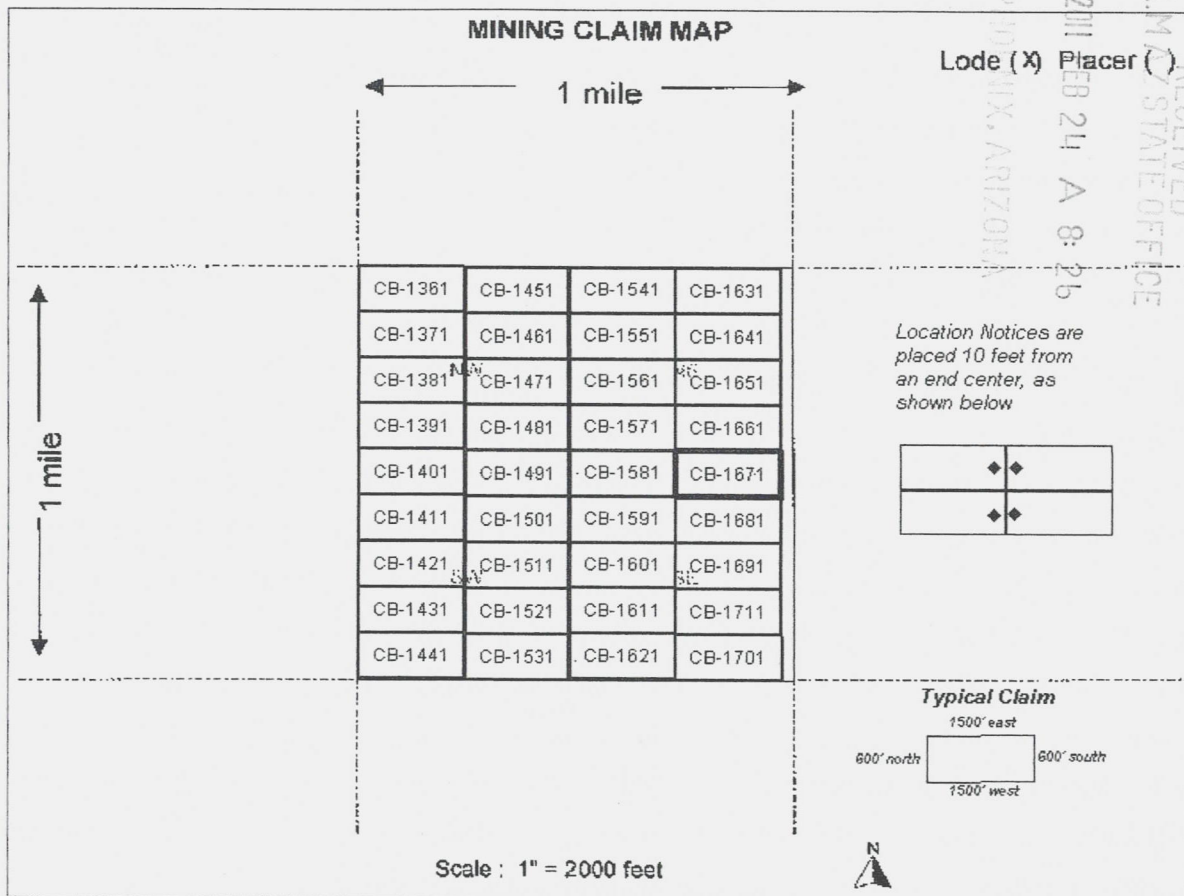
The locality of this claim with reference to some natural object or permanent monument and additional information (if any) concerning its locality are as follows:

The northeast corner of this claim is 4500 feet West and 2400 feet south of the Northeast corner of Section 15 Township 8 South Range 16 East

Located, dated, and posted on the ground this 17th day of DECEMBER, 2010.
Freeport-McMoRan Mineral Properties Inc (Owner)

By: [Signature] (Agent)
Geometrix, L.L.C

AMC 405994



1. The above map depicts the **CB-1671** mining claim, which is located in the *Northwest 1/4 & Southwest 1/4 Section 15 Township 8S Range 16E, Gila and Salt River Base and Meridian, Pinal County, Arizona.*
2. The type of corner, end center, and location monuments used are as follows: **2" by 2" by 5' wooden posts**
3. The bearings and distances in degrees and feet between claim corners are as depicted on the map.



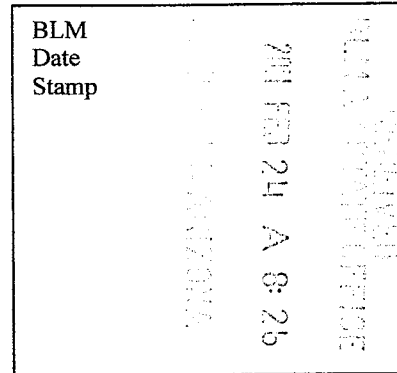
Return to:
Freeport-McMoRan Mineral Properties Inc
10861 N Mavinee Rd Suite 141
Oro Valley, AZ 85737

DATE/TIME: 02/07/2011 1603
FEE: \$14.00
PAGES: 2
FEE NUMBER: 2011-010874



LOCATION NOTICE FOR LODE MINING CLAIM

NOTICE IS HEREBY GIVEN that the **CB-1681** lode mining claim has been located by Freeport-McMoRan Mineral Properties Inc, a Delaware corporation, whose current mailing address is 10861 N Mavinee Dr Suite 141 Oro Valley, AZ 85737.




The general course of this claim is *East to West* and it is situated in *Pinal* County, Arizona. This claim is **1500** feet in length and **600** feet in width. This claim runs from the location monument on which this location notice is posted approximately **10** feet in a *Westerly* direction to the *West* end line and **300** feet in a *Southerly* direction to the *South* end line. This claim is marked by six monuments, one at each corner and one at the center of each end line of the claim. The location monument on which this notice is posted is situated within *Section 15 Township 8S, Range 16E, Gila and Salt River Meridian, Arizona* and this claim encompasses portions of the following quarter section(s), section(s), Township(s) and Range(s): *Southwest 1/4 Section 15, Township 8S, Range 16E Gila and Salt River Base and Meridian, Pinal County, Arizona.*

The locality of this claim with reference to some natural object or permanent monument and additional information (if any) concerning its locality are as follows:

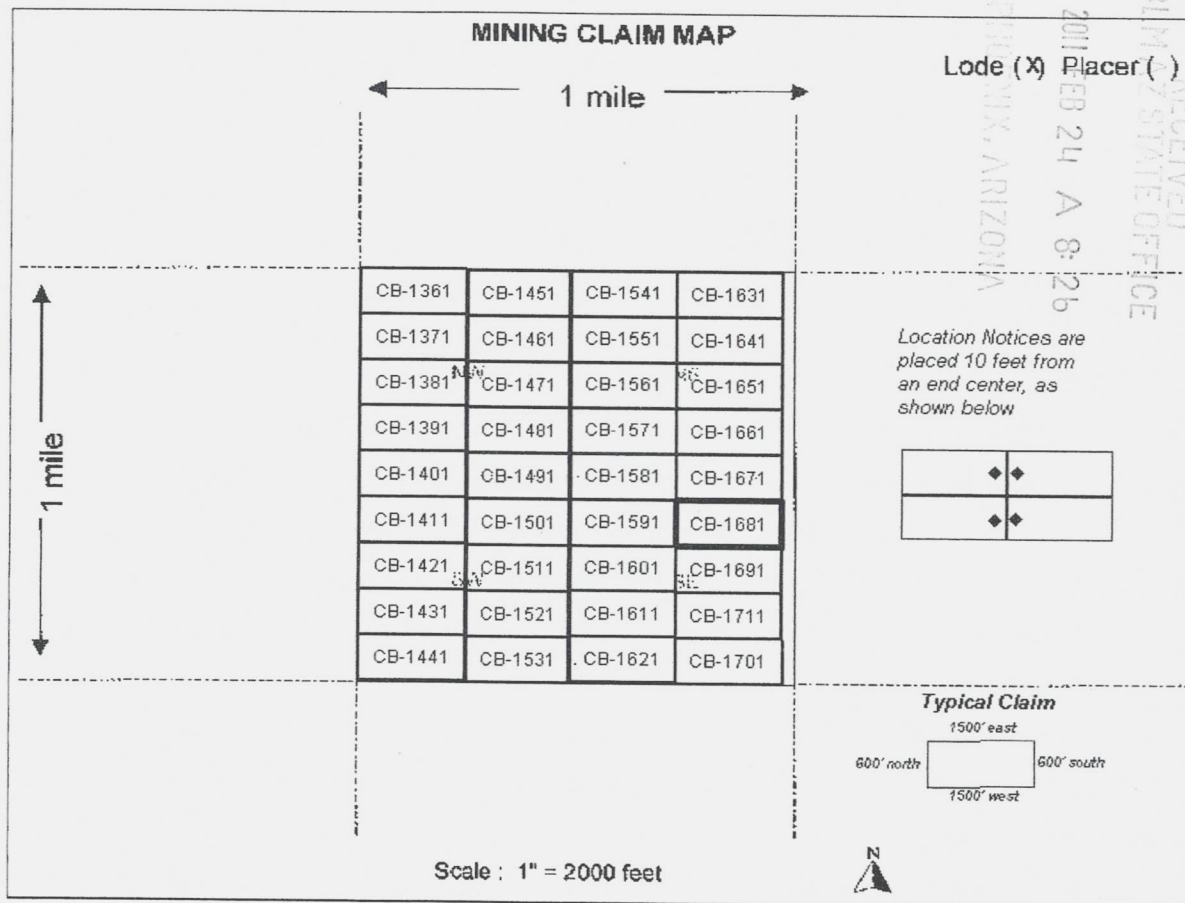
The northeast corner of this claim is 4500 feet West and 3000 feet south of the Northeast corner of Section 15 Township 8 South Range 16 East

Located, dated, and posted on the ground this 17th day of DECEMBER, 2010.

Freeport-McMoRan Mineral Properties Inc (Owner)

By:  (Agent)
Geometrix, L.L.C

AMC 405995



1. The above map depicts the **CB-1681** mining claim, which is located in the **Southwest 1/4 Section 15 Township 8S Range 16E, Gila and Salt River Base and Meridian, Pinal County, Arizona.**
2. The type of corner, end center, and location monuments used are as follows: **2" by 2" by 5' wooden posts**
3. The bearings and distances in degrees and feet between claim corners are as depicted on the map.



Return to:
Freeport-McMoRan Mineral Properties Inc
10861 N Mavinee Rd Suite 141
Oro Valley, AZ 85737


DATE/TIME: 02/07/2011 1603
FEE: \$14.00
PAGES: 2
FEE NUMBER: 2011-010875



2

LOCATION NOTICE FOR LODE MINING CLAIM

NOTICE IS HEREBY GIVEN that the **CB-1691** lode mining claim has been located by Freeport-McMoRan Mineral Properties Inc, a Delaware corporation, whose current mailing address is 10861 N Mavinee Dr Suite 141 Oro Valley, AZ 85737.



The general course of this claim is *East to West* and it is situated in *Pinal* County, Arizona. This claim is *1500* feet in length and *600* feet in width. This claim runs from the location monument on which this location notice is posted approximately *10* feet in a *Westerly* direction to the *West* end line and *300* feet in a *Southerly* direction to the *South* end line. This claim is marked by six monuments, one at each corner and one at the center of each end line of the claim. The location monument on which this notice is posted is situated within *Section 15 Township 8S, Range 16E, Gila and Salt River Meridian, Arizona* and this claim encompasses portions of the following quarter section(s), section(s), Township(s) and Range(s): *Southwest 1/4 Section 15, Township 8S, Range 16E Gila and Salt River Base and Meridian, Pinal County, Arizona.*

The locality of this claim with reference to some natural object or permanent monument and additional information (if any) concerning its locality are as follows:

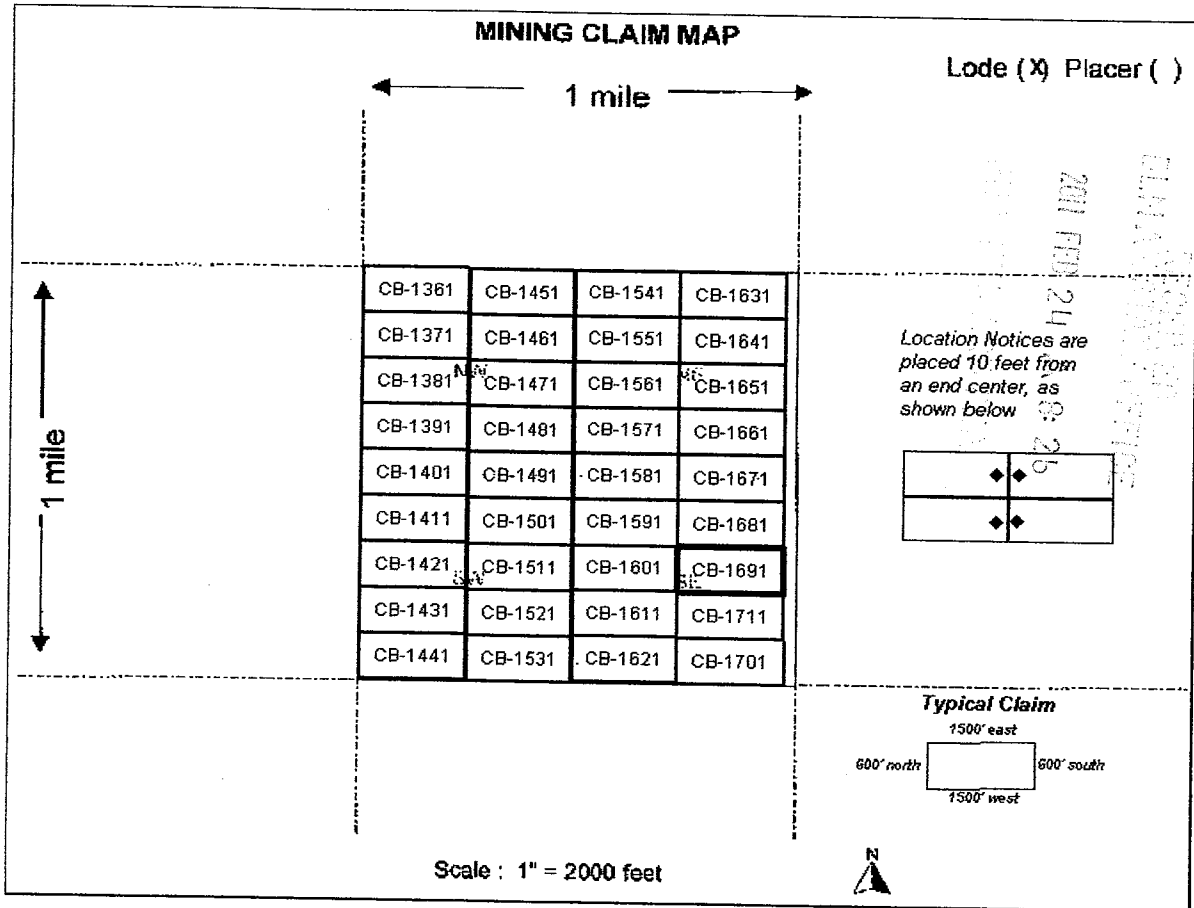
The northeast corner of this claim is 4500 feet West and 3600 feet south of the Northeast corner of Section 15 Township 8 South Range 16 East

Located, dated, and posted on the ground this 16th day of DECEMBER, 2010.

Freeport-McMoRan Mineral Properties Inc (Owner)

By: [Signature] (Agent)
Geometrix, L.L.C

AMC 405996



1. The above map depicts the **CB-1691** mining claim, which is located in the **Southwest 1/4 Section 15 Township 8S Range 16E, Gila and Salt River Base and Meridian, Pinal County, Arizona.**
2. The type of corner, end center, and location monuments used are as follows: **2" by 2" by 5' wooden posts**
3. The bearings and distances in degrees and feet between claim corners are as depicted on the map.



Return to:
Freeport-McMoRan Mineral Properties Inc
10861 N Mavinee Rd Suite 141
Oro Valley, AZ 85737


DATE/TIME: 02/07/2011 1603
FEE: \$14.00
PAGES: 2
FEE NUMBER: 2011-010876



2

LOCATION NOTICE FOR LODE MINING CLAIM

NOTICE IS HEREBY GIVEN that the **CB-1701** lode mining claim has been located by Freeport-McMoRan Mineral Properties Inc, a Delaware corporation, whose current mailing address is 10861 N Mavinee Dr Suite 141 Oro Valley, AZ 85737.



The general course of this claim is **East to West** and it is situated in **Pinal** County, Arizona. This claim is **1500** feet in length and **600** feet in width. This claim runs from the location monument on which this location notice is posted approximately **10** feet in a **Westerly** direction to the **West** end line and **300** feet in a **Southerly** direction to the **South** end line. This claim is marked by six monuments, one at each corner and one at the center of each end line of the claim. The location monument on which this notice is posted is situated within **Section 15 Township 8S, Range 16E, Gila and Salt River Meridian, Arizona** and this claim encompasses portions of the following quarter section(s), section(s), Township(s) and Range(s): **Southwest 1/4 Section 15, Township 8S, Range 16E Gila and Salt River Base and Meridian, Pinal County, Arizona.**

The locality of this claim with reference to some natural object or permanent monument and additional information (if any) concerning its locality are as follows:

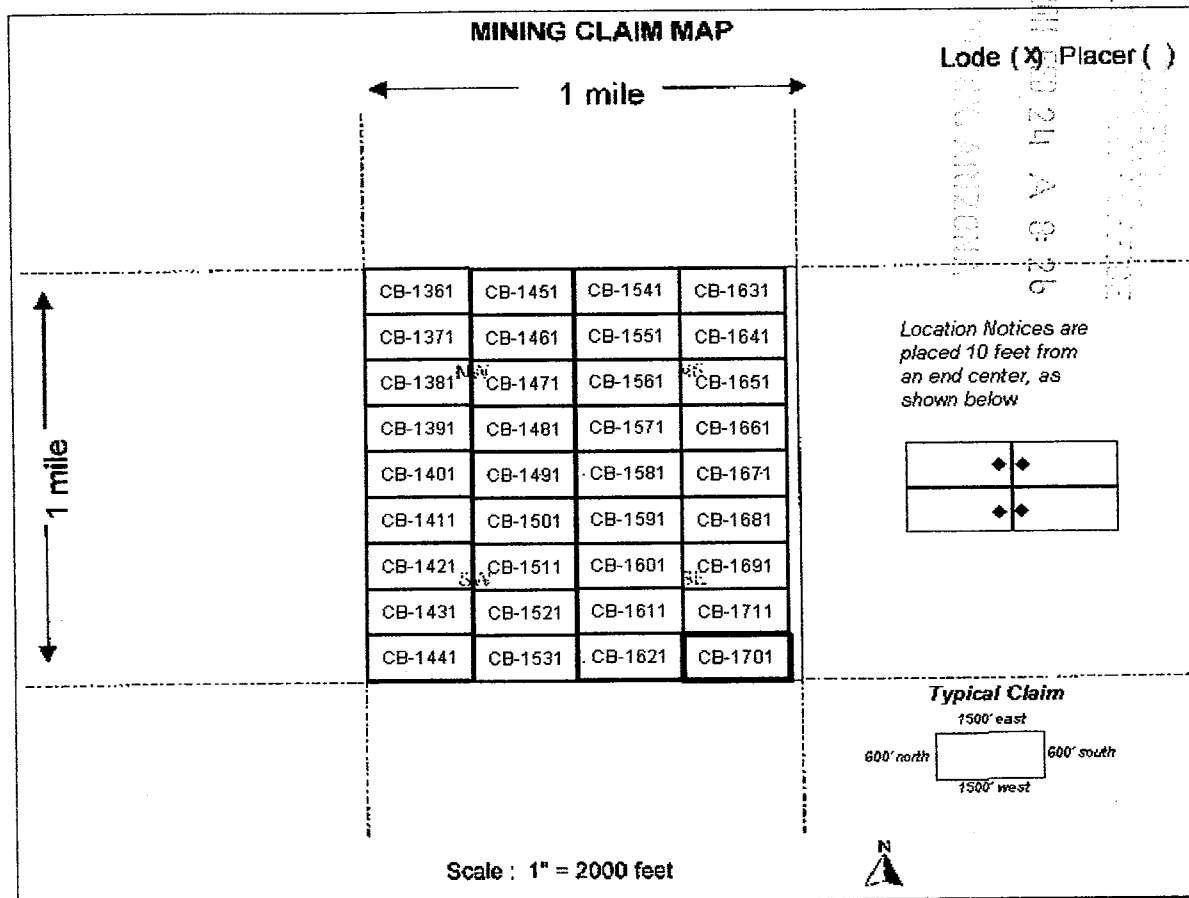
The northeast corner of this claim is 4500 feet West and 4800 feet south of the Northeast corner of Section 15 Township 8 South Range 16 East

Located, dated, and posted on the ground this 16th day of DECEMBER, 2010.

Freeport-McMoRan Mineral Properties Inc (Owner)

By: [Signature] (Agent)
Geometrix, L.L.C

AMP 405997



1. The above map depicts the **CB-1701** mining claim, which is located in the **Southwest 1/4 Section 15 Township 8S Range 16E, Gila and Salt River Base and Meridian, Pinal County, Arizona.**
2. The type of corner, end center, and location monuments used are as follows: **2" by 2" by 5' wooden posts**
3. The bearings and distances in degrees and feet between claim corners are as depicted on the map.



Return to:
Freeport-McMoRan Mineral Properties Inc
10861 N Mavinee Rd Suite 141
Oro Valley, AZ 85737


DATE/TIME: 02/07/2011 1603
FEE: \$14.00
PAGES: 2
FEE NUMBER: 2011-010877



2

LOCATION NOTICE FOR LODE MINING CLAIM

NOTICE IS HEREBY GIVEN that the **CB-1711** lode mining claim has been located by Freeport-McMoRan Mineral Properties Inc, a Delaware corporation, whose current mailing address is 10861 N Mavinee Dr Suite 141 Oro Valley, AZ 85737.




The general course of this claim is *East to West* and it is situated in *Pinal* County, Arizona. This claim is *1500* feet in length and *600* feet in width. This claim runs from the location monument on which this location notice is posted approximately *10* feet in a *Westerly* direction to the *West* end line and *300* feet in a *Southerly* direction to the *South* end line. This claim is marked by six monuments, one at each corner and one at the center of each end line of the claim. The location monument on which this notice is posted is situated within *Section 15 Township 8S, Range 16E, Gila and Salt River Meridian, Arizona* and this claim encompasses portions of the following quarter section(s), section(s), Township(s) and Range(s): *Southwest 1/4 Section 15, Township 8S, Range 16E Gila and Salt River Base and Meridian, Pinal County, Arizona.*

The locality of this claim with reference to some natural object or permanent monument and additional information (if any) concerning its locality are as follows:

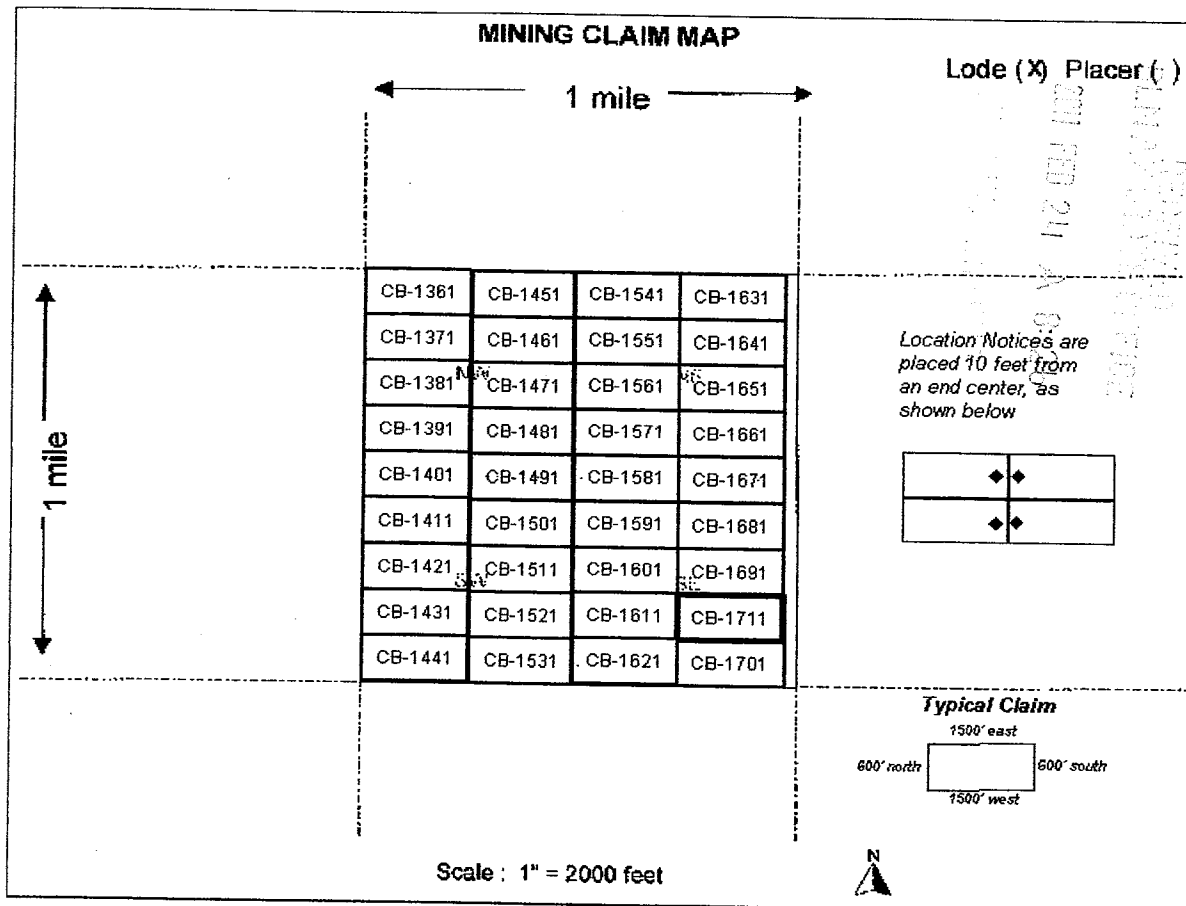
The northeast corner of this claim is 4500 feet West and 4200 feet south of the Northeast corner of Section 15 Township 8 South Range 16 East

Located, dated, and posted on the ground this 16th day of DECEMBER, 2010.

Freeport-McMoRan Mineral Properties Inc (Owner)

By:  (Agent)
Geometrix, L.L.C

AMG 405998



1. The above map depicts the **CB-1711** mining claim, which is located in the **Southwest 1/4 Section 15 Township 8S Range 16E, Gila and Salt River Base and Meridian, Pinal County, Arizona.**
2. The type of corner, end center, and location monuments used are as follows: **2" by 2" by 5' wooden posts**
3. The bearings and distances in degrees and feet between claim corners are as depicted on the map.



Return to:
Freeport-McMoRan Mineral Properties Inc
10861 N Mavinee Rd Suite 141
Oro Valley, AZ 85737


DATE/TIME: 02/07/2011 1603
FEE: \$14.00
PAGES: 2
FEE NUMBER: 2011-010878



2

LOCATION NOTICE FOR LODE MINING CLAIM

NOTICE IS HEREBY GIVEN that the **CB-1721** lode mining claim has been located by Freeport-McMoRan Mineral Properties Inc, a Delaware corporation, whose current mailing address is 10861 N Mavinee Dr Suite 141 Oro Valley, AZ 85737.



The general course of this claim is **East to West** and it is situated in **Pinal** County, Arizona. This claim is **1500** feet in length and **600** feet in width. This claim runs from the location monument on which this location notice is posted approximately **10** feet in a **Easterly** direction to the **East** end line and **300** feet in a **Southerly** direction to the **South** end line. This claim is marked by six monuments, one at each corner and one at the center of each end line of the claim. The location monument on which this notice is posted is situated within **Section 28 Township 8S, Range 16E, Gila and Salt River Meridian, Arizona** and this claim encompasses portions of the following quarter section(s), section(s), Township(s) and Range(s): **Northeast 1/4 Section 28, Township 8S, Range 16E Gila and Salt River Base and Meridian, Pinal County, Arizona.**

The locality of this claim with reference to some natural object or permanent monument and additional information (if any) concerning its locality are as follows:

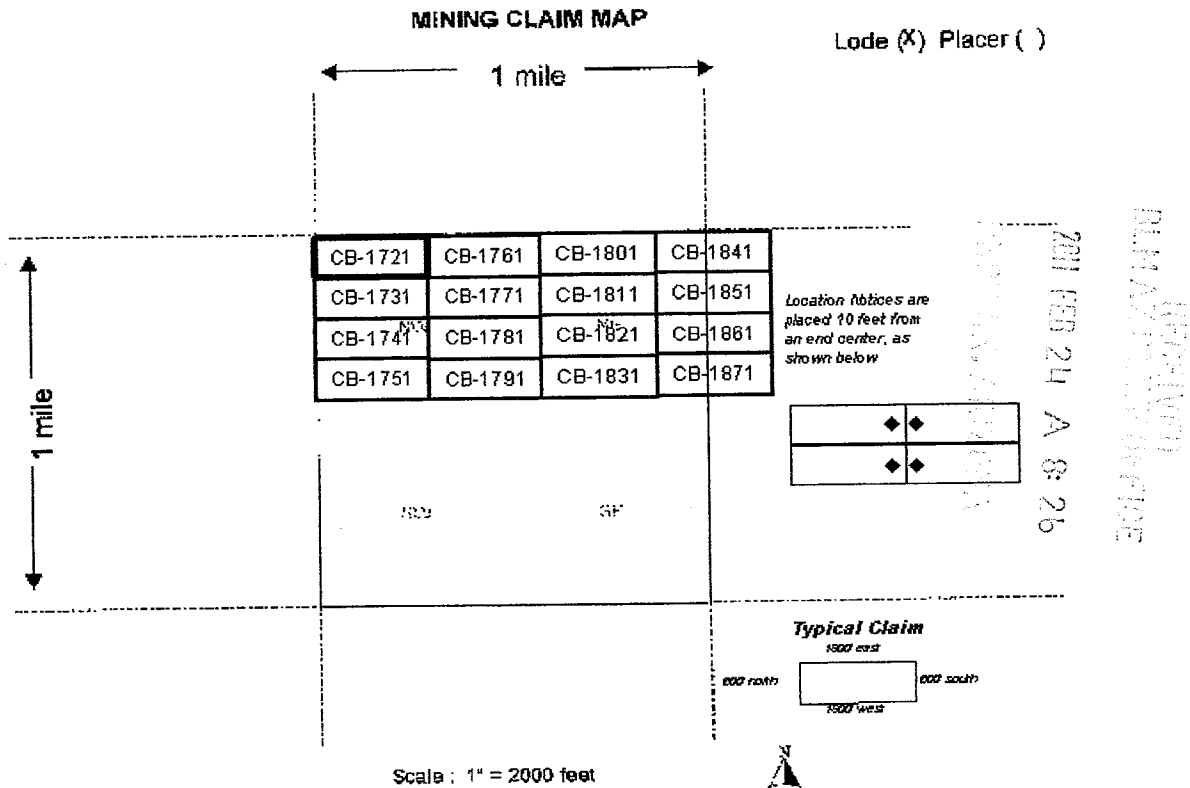
The northwest corner of this claim is on the Northwest corner of Section 28 Township 8 South Range 16 East

Located, dated, and posted on the ground this 6th day of JANUARY, 2011, 2010.

Freeport-McMoRan Mineral Properties Inc (Owner)

By: [Signature] (Agent)
Geomatrix, L.L.C

AMC 405999



1. The above map depicts the **CB-1721** mining claim, which is located in the **Northeast 1/4 Section 28 Township 8S Range 16E, Gila and Salt River Base and Meridian, Pinal County, Arizona.**
2. The type of corner, end center, and location monuments used are as follows: **2" by 2" by 5' wooden posts**
3. The bearings and distances in degrees and feet between claim corners are as depicted on the map.



Return to:
Freeport-McMoRan Mineral Properties Inc
10861 N Mavinee Rd Suite 141
Oro Valley, AZ 85737


DATE/TIME: 02/07/2011 1603
FEE: \$14.00
PAGES: 2
FEE NUMBER: 2011-010879



2

LOCATION NOTICE FOR LODE MINING CLAIM

NOTICE IS HEREBY GIVEN that the **CB-1731** lode mining claim has been located by Freeport-McMoRan Mineral Properties Inc, a Delaware corporation, whose current mailing address is 10861 N Mavinee Dr Suite 141 Oro Valley, AZ 85737.



DLMA DEAN-LYTLER

The general course of this claim is **East to West** and it is situated in **Pinal** County, Arizona. This claim is **1500** feet in length and **600** feet in width. This claim runs from the location monument on which this location notice is posted approximately **10** feet in a **Easterly** direction to the **East** end line and **300** feet in a **Southerly** direction to the **South** end line. This claim is marked by six monuments, one at each corner and one at the center of each end line of the claim. The location monument on which this notice is posted is situated within **Section 28 Township 8S, Range 16E, Gila and Salt River Meridian, Arizona** and this claim encompasses portions of the following quarter section(s), section(s), Township(s) and Range(s): **Northeast 1/4 Section 28, Township 8S, Range 16E Gila and Salt River Base and Meridian, Pinal County, Arizona.**

The locality of this claim with reference to some natural object or permanent monument and additional information (if any) concerning its locality are as follows:

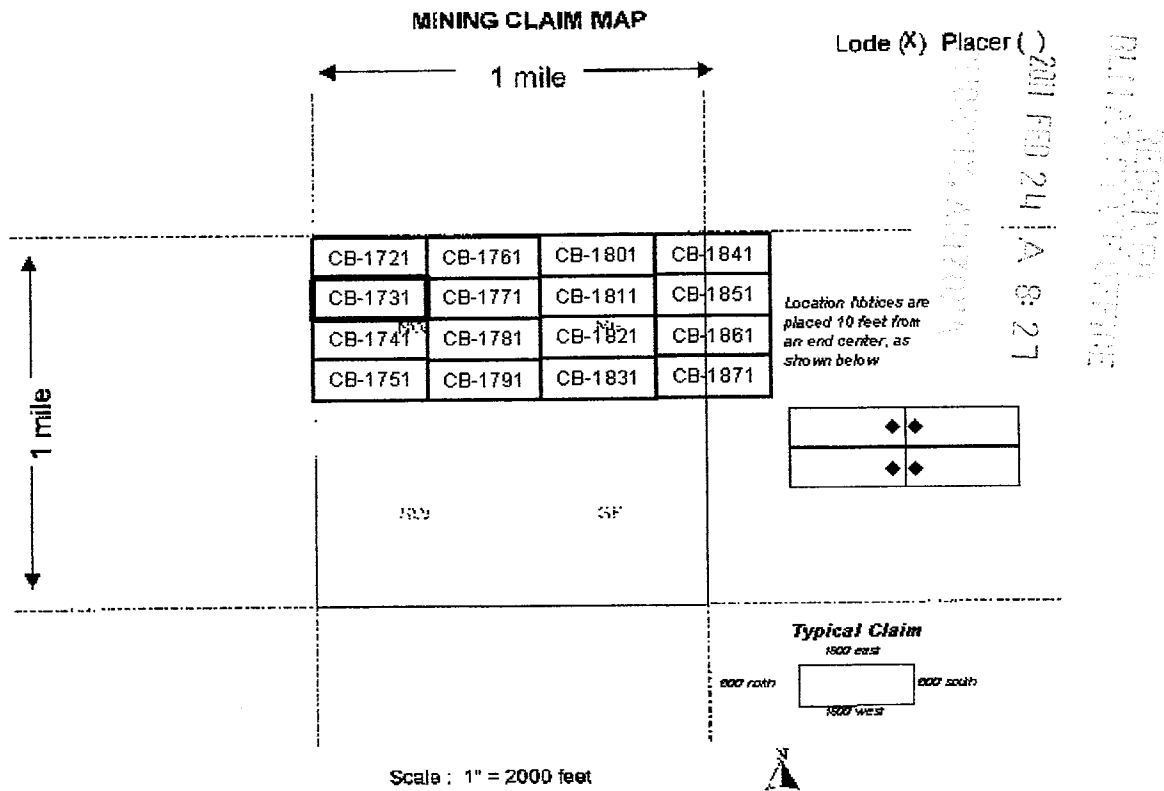
The northwest corner of this claim is 600 feet south of the Northwest corner of Section 28 Township 8 South Range 16 East

Located, dated, and posted on the ground this 6th day of JANUARY, 2011.

Freeport-McMoRan Mineral Properties Inc (Owner)

By: (Agent)
Geometrix, L.L.C

AMC 406000



1. The above map depicts the **CB-1731** mining claim, which is located in the **Northeast 1/4 Section 28 Township 8S Range 16E, Gila and Salt River Base and Meridian, Pinal County, Arizona.**
2. The type of corner, end center, and location monuments used are as follows: **2" by 2" by 5' wooden posts**
3. The bearings and distances in degrees and feet between claim corners are as depicted on the map.



Return to:
Freeport-McMoRan Mineral Properties Inc
10861 N Mavinee Rd Suite 141
Oro Valley, AZ 85737


DATE/TIME: 02/07/2011 1603
FEE: \$14.00
PAGES: 2
FEE NUMBER: 2011-010880



2

LOCATION NOTICE FOR LODE MINING CLAIM

NOTICE IS HEREBY GIVEN that the **CB-1741** lode mining claim has been located by Freeport-McMoRan Mineral Properties Inc, a Delaware corporation, whose current mailing address is 10861 N Mavinee Dr Suite 141 Oro Valley, AZ 85737.




The general course of this claim is **East to West** and it is situated in **Pinal** County, Arizona. This claim is **1500** feet in length and **600** feet in width. This claim runs from the location monument on which this location notice is posted approximately **10** feet in a **Easterly** direction to the **East** end line and **300** feet in a **Southerly** direction to the **South** end line. This claim is marked by six monuments, one at each corner and one at the center of each end line of the claim. The location monument on which this notice is posted is situated within **Section 28 Township 8S, Range 16E, Gila and Salt River Meridian, Arizona** and this claim encompasses portions of the following quarter section(s), section(s), Township(s) and Range(s): **Northeast 1/4 Section 28, Township 8S, Range 16E Gila and Salt River Base and Meridian, Pinal County, Arizona.**

The locality of this claim with reference to some natural object or permanent monument and additional information (if any) concerning its locality are as follows:

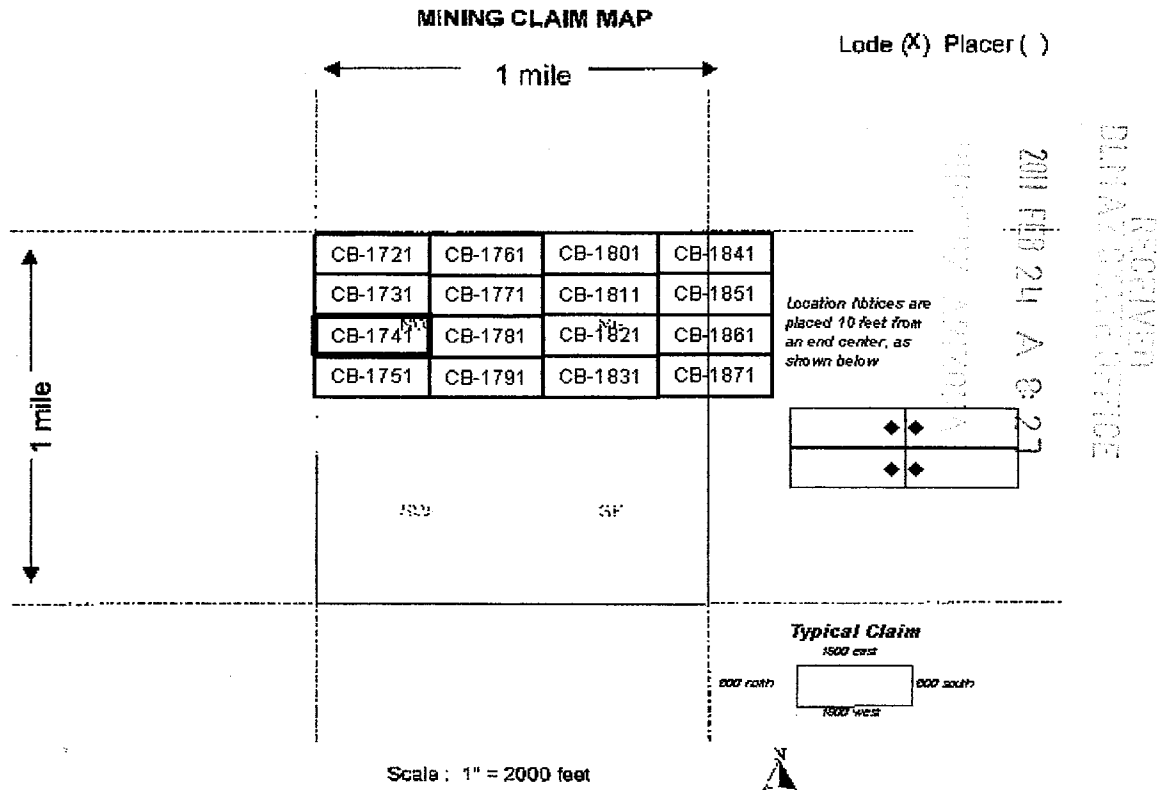
The northwest corner of this claim is 1200 feet south of the Northwest corner of Section 28 Township 8 South Range 16 East

Located, dated, and posted on the ground this 6th day of JANUARY, 2011, 2010.

Freeport-McMoRan Mineral Properties Inc (Owner)

By:  (Agent)
Geometrix, L.L.C

AMC 406001



1. The above map depicts the **CB-1741** mining claim, which is located in the **Northeast 1/4 Section 28 Township 8S Range 16E, Gila and Salt River Base and Meridian, Pinal County, Arizona.**
2. The type of corner, end center, and location monuments used are as follows: **2" by 2" by 5' wooden posts**
3. The bearings and distances in degrees and feet between claim corners are as depicted on the map.



Return to:
Freeport-McMoRan Mineral Properties Inc
10861 N Mavinee Rd Suite 141
Oro Valley, AZ 85737


DATE/TIME: 02/07/2011 1603
FEE: \$14.00
PAGES: 2
FEE NUMBER: 2011-010881



2

LOCATION NOTICE FOR LODE MINING CLAIM

NOTICE IS HEREBY GIVEN that the **CB-1751** lode mining claim has been located by Freeport-McMoRan Mineral Properties Inc, a Delaware corporation, whose current mailing address is 10861 N Mavinee Dr Suite 141 Oro Valley, AZ 85737.



The general course of this claim is *East to West* and it is situated in *Pinal* County, Arizona. This claim is **1500** feet in length and **600** feet in width. This claim runs from the location monument on which this location notice is posted approximately **10** feet in a *Easterly* direction to the *East* end line and **300** feet in a *Southerly* direction to the *South* end line. This claim is marked by six monuments, one at each corner and one at the center of each end line of the claim. The location monument on which this notice is posted is situated within *Section 28 Township 8S, Range 16E, Gila and Salt River Meridian, Arizona* and this claim encompasses portions of the following quarter section(s), section(s), Township(s) and Range(s): *Northeast 1/4 Section 28, Township 8S, Range 16E Gila and Salt River Base and Meridian, Pinal County, Arizona.*

The locality of this claim with reference to some natural object or permanent monument and additional information (if any) concerning its locality are as follows:

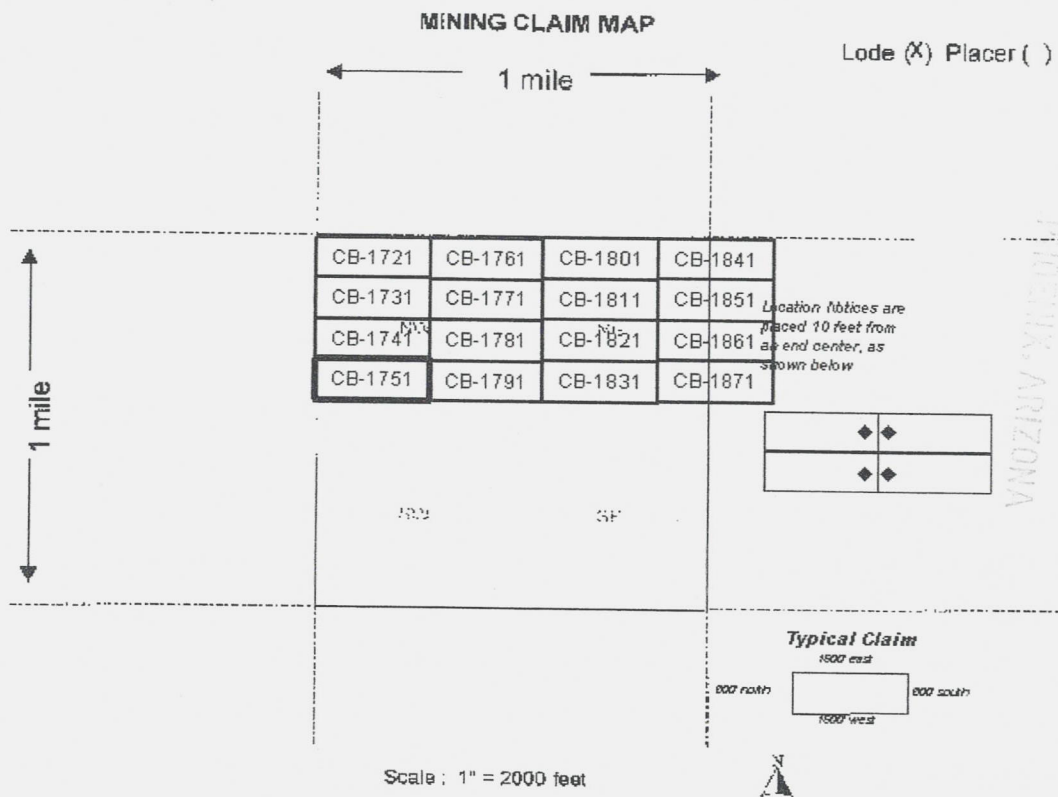
The northwest corner of this claim is 1800 feet south of the Northwest corner of Section 28 Township 8 South Range 16 East

Located, dated, and posted on the ground this 6th day of JANUARY, ~~2010~~ ²⁰¹¹.

Freeport-McMoRan Mineral Properties Inc (Owner)

By:  (Agent)
Geometrix, L.L.C

AMS 406002



RECEIVED
 D.L.M. AZ STATE OFFICE
 2011 FEB 24 A 8:27
 PINELIX, ARIZONA

1. The above map depicts the **CB-1751** mining claim, which is located in the **Northeast 1/4 Section 28 Township 8S Range 16E, Gila and Salt River Base and Meridian, Pinal County, Arizona.**
2. The type of corner, end center, and location monuments used are as follows: **2" by 2" by 5' wooden posts**
3. The bearings and distances in degrees and feet between claim corners are as depicted on the map.



Return to:
Freeport-McMoRan Mineral Properties Inc
10861 N Mavinee Rd Suite 141
Oro Valley, AZ 85737


DATE/TIME: 02/07/2011 1603
FEE: \$14.00
PAGES: 2
FEE NUMBER: 2011-010882



2

LOCATION NOTICE FOR LODE MINING CLAIM

NOTICE IS HEREBY GIVEN that the **CB-1761** lode mining claim has been located by Freeport-McMoRan Mineral Properties Inc, a Delaware corporation, whose current mailing address is 10861 N Mavinee Dr Suite 141 Oro Valley, AZ 85737.




The general course of this claim is **East to West** and it is situated in **Pinal** County, Arizona. This claim is **1500** feet in length and **600** feet in width. This claim runs from the location monument on which this location notice is posted approximately **10** feet in a **Westerly** direction to the **West** end line and **300** feet in a **Southerly** direction to the **South** end line. This claim is marked by six monuments, one at each corner and one at the center of each end line of the claim. The location monument on which this notice is posted is situated within **Section 28 Township 8S, Range 16E, Gila and Salt River Meridian, Arizona** and this claim encompasses portions of the following quarter section(s), section(s), Township(s) and Range(s): **Northeast 1/4 Section 28, Township 8S, Range 16E Gila and Salt River Base and Meridian, Pinal County, Arizona.**

The locality of this claim with reference to some natural object or permanent monument and additional information (if any) concerning its locality are as follows:

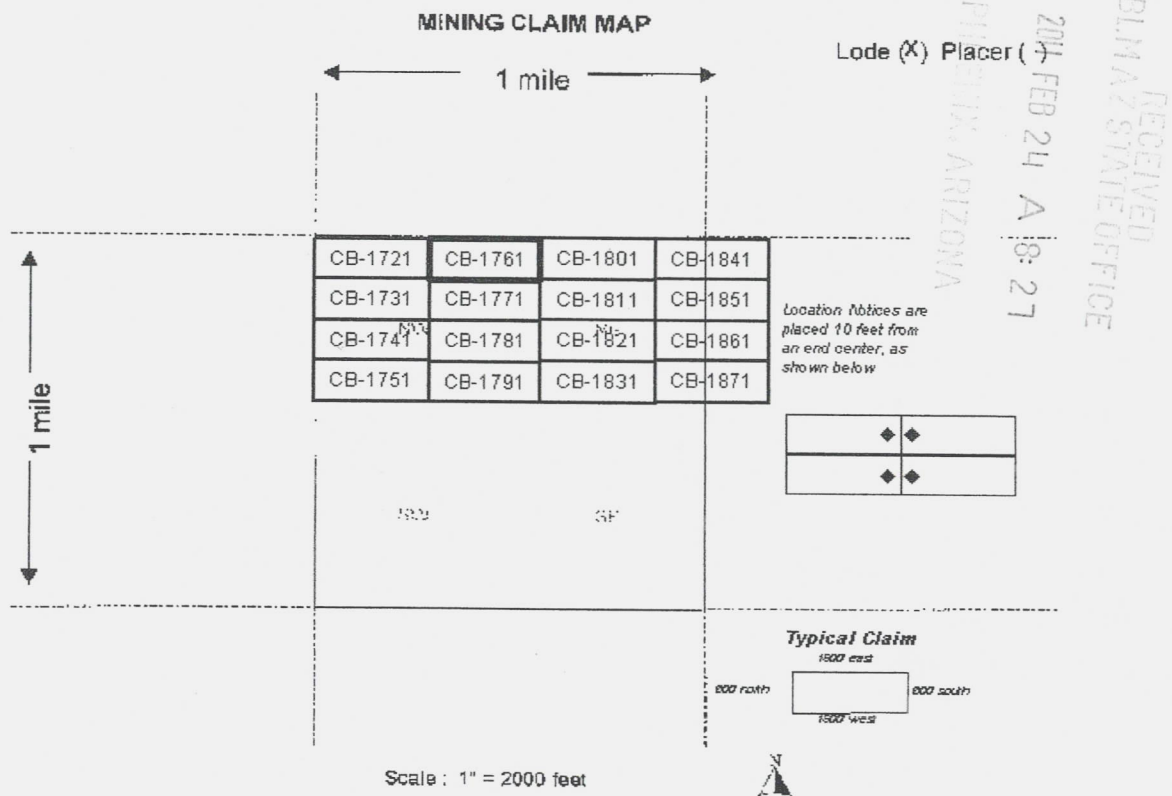
The northwest corner of this claim is 1500 feet West of the Northwest corner of Section 28 Township 8 South Range 16 East

Located, dated, and posted on the ground this 6th day of JANUARY, 2011, ~~2010~~

Freeport-McMoRan Mineral Properties Inc (Owner)

By:  (Agent)
Geometrix, L.L.C

AMS 404003



1. The above map depicts the **CB-1761** mining claim, which is located in the **Northeast 1/4 Section 28 Township 8S Range 16E, Gila and Salt River Base and Meridian, Pinal County, Arizona.**
2. The type of corner, end center, and location monuments used are as follows: **2" by 2" by 5' wooden posts**
3. The bearings and distances in degrees and feet between claim corners are as depicted on the map.



Return to:
Freeport-McMoRan Mineral Properties Inc
10861 N Mavinee Rd Suite 141
Oro Valley, AZ 85737


DATE/TIME: 02/07/2011 1603
FEE: \$14.00
PAGES: 2
FEE NUMBER: 2011-010883



2

LOCATION NOTICE FOR LODE MINING CLAIM

NOTICE IS HEREBY GIVEN that the **CB-1771** lode mining claim has been located by Freeport-McMoRan Mineral Properties Inc, a Delaware corporation, whose current mailing address is 10861 N Mavinee Dr Suite 141 Oro Valley, AZ 85737.



The general course of this claim is *East to West* and it is situated in *Pinal* County, Arizona. This claim is *1500* feet in length and *600* feet in width. This claim runs from the location monument on which this location notice is posted approximately *10* feet in a *Westerly* direction to the *West* end line and *300* feet in a *Southerly* direction to the *South* end line. This claim is marked by six monuments, one at each corner and one at the center of each end line of the claim. The location monument on which this notice is posted is situated within *Section 28 Township 8S, Range 16E, Gila and Salt River Meridian, Arizona* and this claim encompasses portions of the following quarter section(s), section(s), Township(s) and Range(s): *Northeast 1/4 Section 28, Township 8S, Range 16E Gila and Salt River Base and Meridian, Pinal County, Arizona.*

The locality of this claim with reference to some natural object or permanent monument and additional information (if any) concerning its locality are as follows:

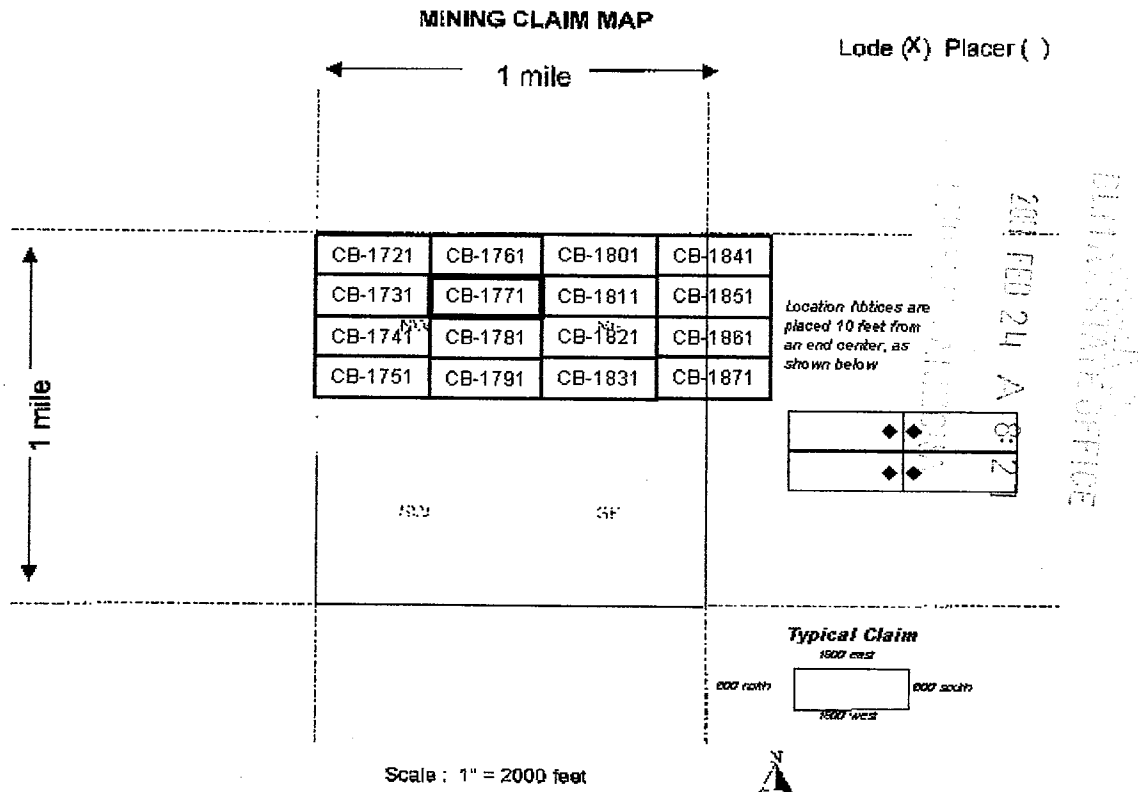
The northwest corner of this claim is 1500 feet West and 600 feet south of the Northwest corner of Section 28 Township 8 South Range 16 East

Located, dated, and posted on the ground this 6th day of JANUARY, ^{2011.} ~~2010~~

Freeport-McMoRan Mineral Properties Inc (Owner)

By: [Signature] (Agent)
Geometrix, L.L.C

AMC 4 0 5 0 0 11



1. The above map depicts the **CB-1771** mining claim, which is located in the **Northeast 1/4 Section 28 Township 8S Range 16E, Gila and Salt River Base and Meridian, Pinal County, Arizona.**
2. The type of corner, end center, and location monuments used are as follows: **2" by 2" by 5' wooden posts**
3. The bearings and distances in degrees and feet between claim corners are as depicted on the map.



OFFICIAL RECORDS OF
PINAL COUNTY RECORDER
LAURA DEAN-LYTLE

Return to:
Freeport-McMoRan Mineral Properties Inc
10861 N Mavinee Rd Suite 141
Oro Valley, AZ 85737


DATE/TIME: 02/07/2011 1603
FEE: \$14.00
PAGES: 2
FEE NUMBER: 2011-010884



2

LOCATION NOTICE FOR LODE MINING CLAIM

NOTICE IS HEREBY GIVEN that the **CB-1781** lode mining claim has been located by Freeport-McMoRan Mineral Properties Inc, a Delaware corporation, whose current mailing address is 10861 N Mavinee Dr Suite 141 Oro Valley, AZ 85737.



The general course of this claim is *East to West* and it is situated in *Pinal* County, Arizona. This claim is **1500** feet in length and **600** feet in width. This claim runs from the location monument on which this location notice is posted approximately **10** feet in a *Westerly* direction to the *West* end line and **300** feet in a *Southerly* direction to the *South* end line. This claim is marked by six monuments, one at each corner and one at the center of each end line of the claim. The location monument on which this notice is posted is situated within *Section 28 Township 8S, Range 16E, Gila and Salt River Meridian, Arizona* and this claim encompasses portions of the following quarter section(s), section(s), Township(s) and Range(s): *Northeast 1/4 Section 28, Township 8S, Range 16E Gila and Salt River Base and Meridian, Pinal County, Arizona.*

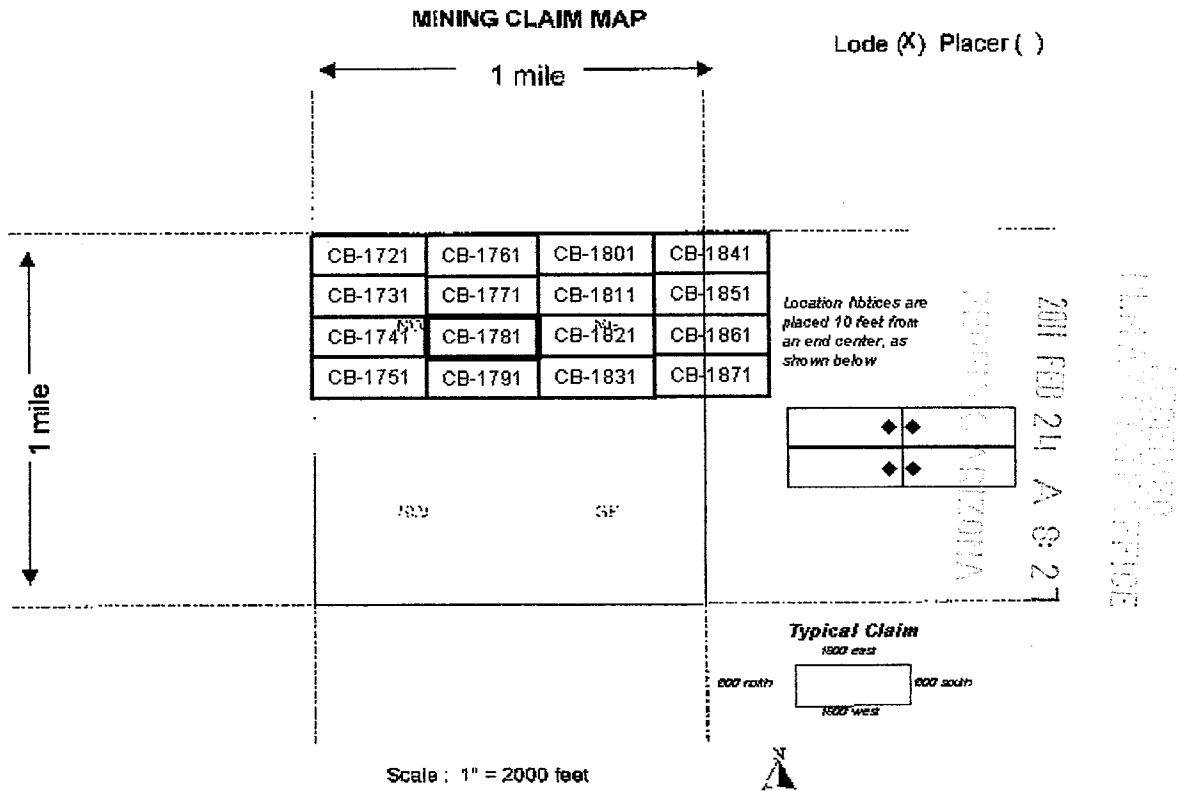
The locality of this claim with reference to some natural object or permanent monument and additional information (if any) concerning its locality are as follows:

The northwest corner of this claim is 1500 feet West and 1200 feet south of the Northwest corner of Section 28 Township 8 South Range 16 East

Located, dated, and posted on the ground this 6th day of JANUARY, ^{2011.}~~2010~~
Freeport-McMoRan Mineral Properties Inc (Owner)

By: (Agent)
Geometrix, L.L.C

AMC 1106005



1. The above map depicts the **CB-1781** mining claim, which is located in the **Northeast 1/4 Section 28 Township 8S Range 16E, Gila and Salt River Base and Meridian, Pinal County, Arizona.**
2. The type of corner, end center, and location monuments used are as follows: **2" by 2" by 5' wooden posts**
3. The bearings and distances in degrees and feet between claim corners are as depicted on the map.



Return to:
Freeport-McMoRan Mineral Properties Inc
10861 N Mavinee Rd Suite 141
Oro Valley, AZ 85737


DATE/TIME: 02/07/2011 1603
FEE: \$14.00
PAGES: 2
FEE NUMBER: 2011-010885



2

LOCATION NOTICE FOR LODE MINING CLAIM

NOTICE IS HEREBY GIVEN that the **CB-1791** lode mining claim has been located by Freeport-McMoRan Mineral Properties Inc, a Delaware corporation, whose current mailing address is 10861 N Mavinee Dr Suite 141 Oro Valley, AZ 85737.



The general course of this claim is **East to West** and it is situated in **Pinal** County, Arizona. This claim is **1500** feet in length and **600** feet in width. This claim runs from the location monument on which this location notice is posted approximately **10** feet in a **Westerly** direction to the **West** end line and **300** feet in a **Southerly** direction to the **South** end line. This claim is marked by six monuments, one at each corner and one at the center of each end line of the claim. The location monument on which this notice is posted is situated within **Section 28 Township 8S, Range 16E, Gila and Salt River Meridian, Arizona** and this claim encompasses portions of the following quarter section(s), section(s), Township(s) and Range(s): **Northeast 1/4 Section 28, Township 8S, Range 16E Gila and Salt River Base and Meridian, Pinal County, Arizona.**

The locality of this claim with reference to some natural object or permanent monument and additional information (if any) concerning its locality are as follows:

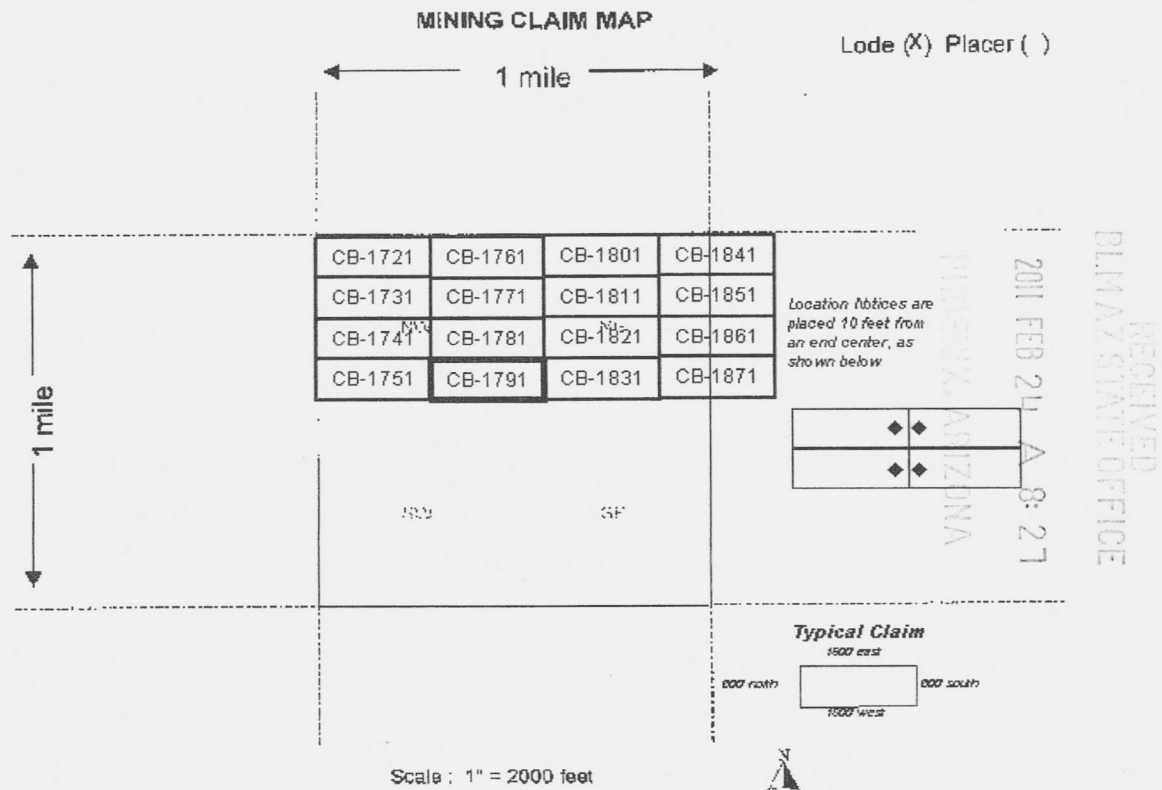
The northwest corner of this claim is 1500 feet West and 1800 feet south of the Northwest corner of Section 28 Township 8 South Range 16 East

Located, dated, and posted on the ground this 6th day of JANUARY, 2010

Freeport-McMoRan Mineral Properties Inc (Owner)

By:  (Agent)
Geometrix, L.L.C

90909



1. The above map depicts the **CB-1791** mining claim, which is located in the **Northeast 1/4 Section 28 Township 8S Range 16E, Gila and Salt River Base and Meridian, Pinal County, Arizona.**
2. The type of corner, end center, and location monuments used are as follows: **2" by 2" by 5' wooden posts**
3. The bearings and distances in degrees and feet between claim corners are as depicted on the map.



Return to:
Freeport-McMoRan Mineral Properties Inc
10861 N Mavinee Rd Suite 141
Oro Valley, AZ 85737

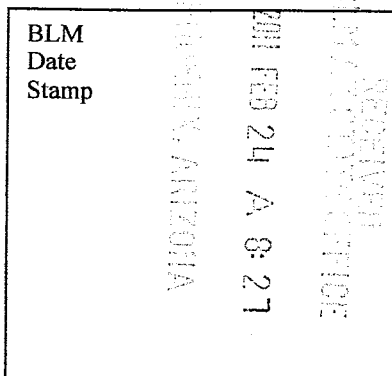
DATE/TIME: 02/07/2011 1603
FEE: \$14.00
PAGES: 2
FEE NUMBER: 2011-010886



2

LOCATION NOTICE FOR LODE MINING CLAIM

NOTICE IS HEREBY GIVEN that the **CB-1801** lode mining claim has been located by Freeport-McMoRan Mineral Properties Inc, a Delaware corporation, whose current mailing address is 10861 N Mavinee Dr Suite 141 Oro Valley, AZ 85737.



The general course of this claim is **East to West** and it is situated in **Pinal** County, Arizona. This claim is **1500** feet in length and **600** feet in width. This claim runs from the location monument on which this location notice is posted approximately **10** feet in a **Easterly** direction to the **East** end line and **300** feet in a **Southerly** direction to the **South** end line. This claim is marked by six monuments, one at each corner and one at the center of each end line of the claim. The location monument on which this notice is posted is situated within **Section 28 Township 8S, Range 16E, Gila and Salt River Meridian, Arizona** and this claim encompasses portions of the following quarter section(s), section(s), Township(s) and Range(s): **Northwest 1/4 Section 28, Township 8S, Range 16E Gila and Salt River Base and Meridian, Pinal County, Arizona.**

The locality of this claim with reference to some natural object or permanent monument and additional information (if any) concerning its locality are as follows:

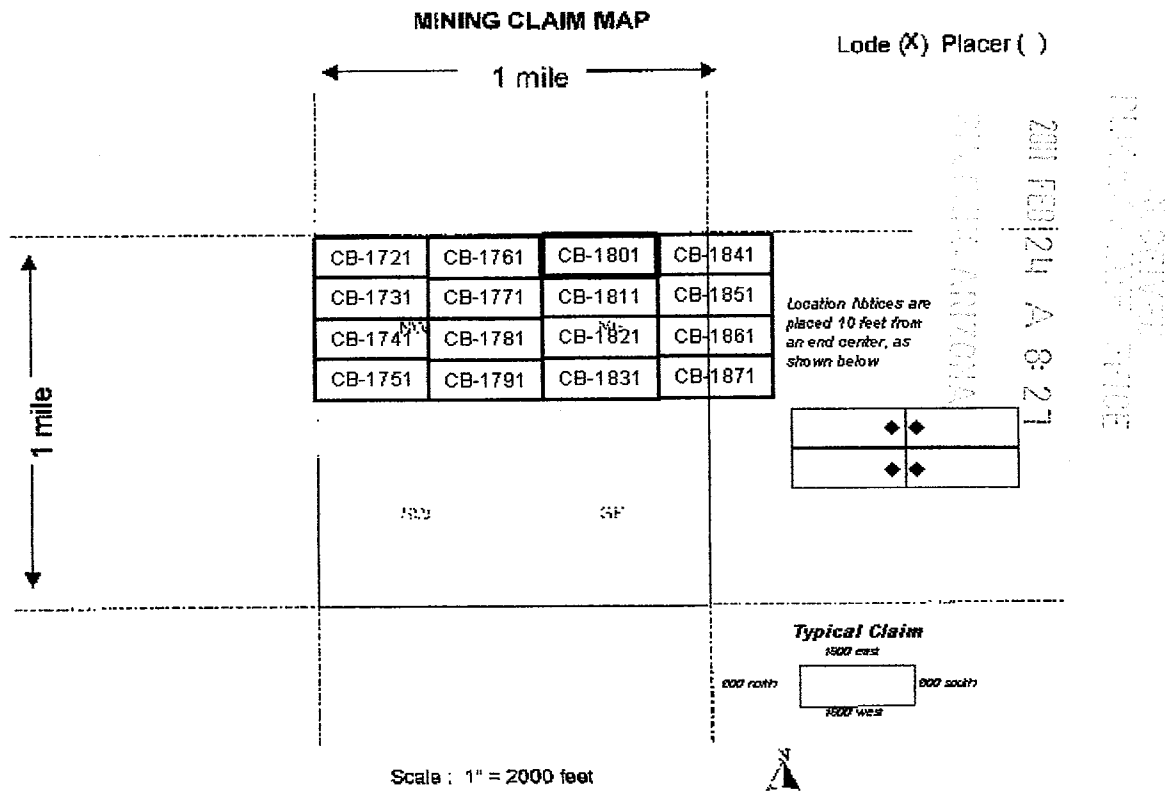
The northwest corner of this claim is 3000 feet West of the Northwest corner of Section 28 Township 8 South Range 16 East

Located, dated, and posted on the ground this 6th day of JANUARY, ~~2010~~ ²⁰¹¹

Freeport-McMoRan Mineral Properties Inc (Owner)

By: [Signature] (Agent)
Geometrix, L.L.C

AMC 406007



1. The above map depicts the **CB-1801** mining claim, which is located in the **Northwest 1/4 Section 28 Township 8S Range 16E, Gila and Salt River Base and Meridian, Pinal County, Arizona.**
2. The type of corner, end center, and location monuments used are as follows: **2" by 2" by 5' wooden posts**
3. The bearings and distances in degrees and feet between claim corners are as depicted on the map.



Return to:
Freeport-McMoRan Mineral Properties Inc
10861 N Mavinee Rd Suite 141
Oro Valley, AZ 85737


DATE/TIME: 02/07/2011 1603
FEE: \$14.00
PAGES: 2
FEE NUMBER: 2011-010887



2

LOCATION NOTICE FOR LODE MINING CLAIM

NOTICE IS HEREBY GIVEN that the **CB-1811** lode mining claim has been located by Freeport-McMoRan Mineral Properties Inc, a Delaware corporation, whose current mailing address is 10861 N Mavinee Dr Suite 141 Oro Valley, AZ 85737.



The general course of this claim is **East to West** and it is situated in **Pinal** County, Arizona. This claim is **1500** feet in length and **600** feet in width. This claim runs from the location monument on which this location notice is posted approximately **10** feet in a **Easterly** direction to the **East** end line and **300** feet in a **Southerly** direction to the **South** end line. This claim is marked by six monuments, one at each corner and one at the center of each end line of the claim. The location monument on which this notice is posted is situated within **Section 28 Township 8S, Range 16E, Gila and Salt River Meridian, Arizona** and this claim encompasses portions of the following quarter section(s), section(s), Township(s) and Range(s): **Northwest 1/4 Section 28, Township 8S, Range 16E Gila and Salt River Base and Meridian, Pinal County, Arizona.**

The locality of this claim with reference to some natural object or permanent monument and additional information (if any) concerning its locality are as follows:

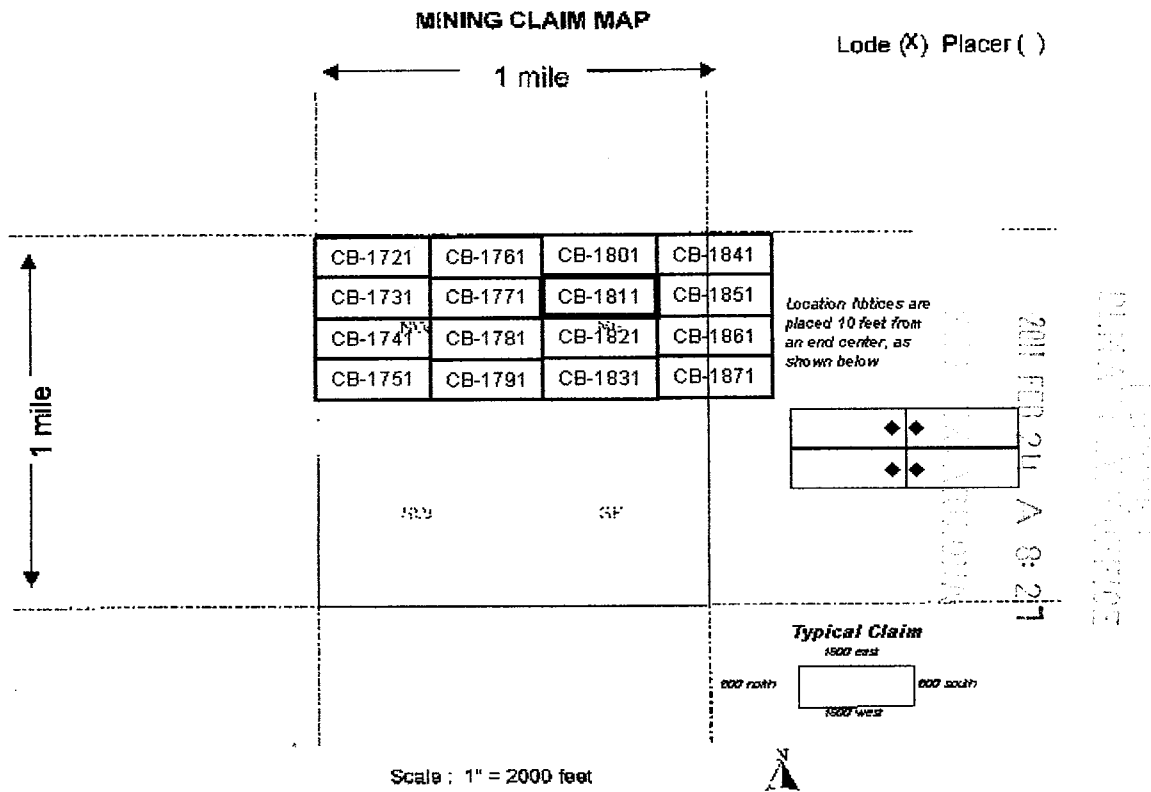
The northwest corner of this claim is 3000 feet West and 600 feet south of the Northwest corner of Section 28 Township 8 South Range 16 East

Located, dated, and posted on the ground this 6th day of JANUARY, 2011, 2010.

Freeport-McMoRan Mineral Properties Inc (Owner)

By: [Signature] (Agent)
Geometrix, L.L.C

AMD 409008



1. The above map depicts the **CB-1811** mining claim, which is located in the **Northwest 1/4 Section 28 Township 8S Range 16E, Gila and Salt River Base and Meridian, Pinal County, Arizona.**
2. The type of corner, end center, and location monuments used are as follows: **2" by 2" by 5' wooden posts**
3. The bearings and distances in degrees and feet between claim corners are as depicted on the map.



Return to:
Freeport-McMoRan Mineral Properties Inc
10861 N Mavinee Rd Suite 141
Oro Valley, AZ 85737


DATE/TIME: 02/07/2011 1603
FEE: \$14.00
PAGES: 2
FEE NUMBER: 2011-010888



2

LOCATION NOTICE FOR LODE MINING CLAIM

NOTICE IS HEREBY GIVEN that the **CB-1821** lode mining claim has been located by Freeport-McMoRan Mineral Properties Inc, a Delaware corporation, whose current mailing address is 10861 N Mavinee Dr Suite 141 Oro Valley, AZ 85737.




The general course of this claim is *East to West* and it is situated in *Pinal* County, Arizona. This claim is **1500** feet in length and **600** feet in width. This claim runs from the location monument on which this location notice is posted approximately **10** feet in a *Easterly* direction to the *East* end line and **300** feet in a *Southerly* direction to the *South* end line. This claim is marked by six monuments, one at each corner and one at the center of each end line of the claim. The location monument on which this notice is posted is situated within *Section 28 Township 8S, Range 16E, Gila and Salt River Meridian, Arizona* and this claim encompasses portions of the following quarter section(s), section(s), Township(s) and Range(s): *Northwest 1/4 Section 28, Township 8S, Range 16E Gila and Salt River Base and Meridian, Pinal County, Arizona.*

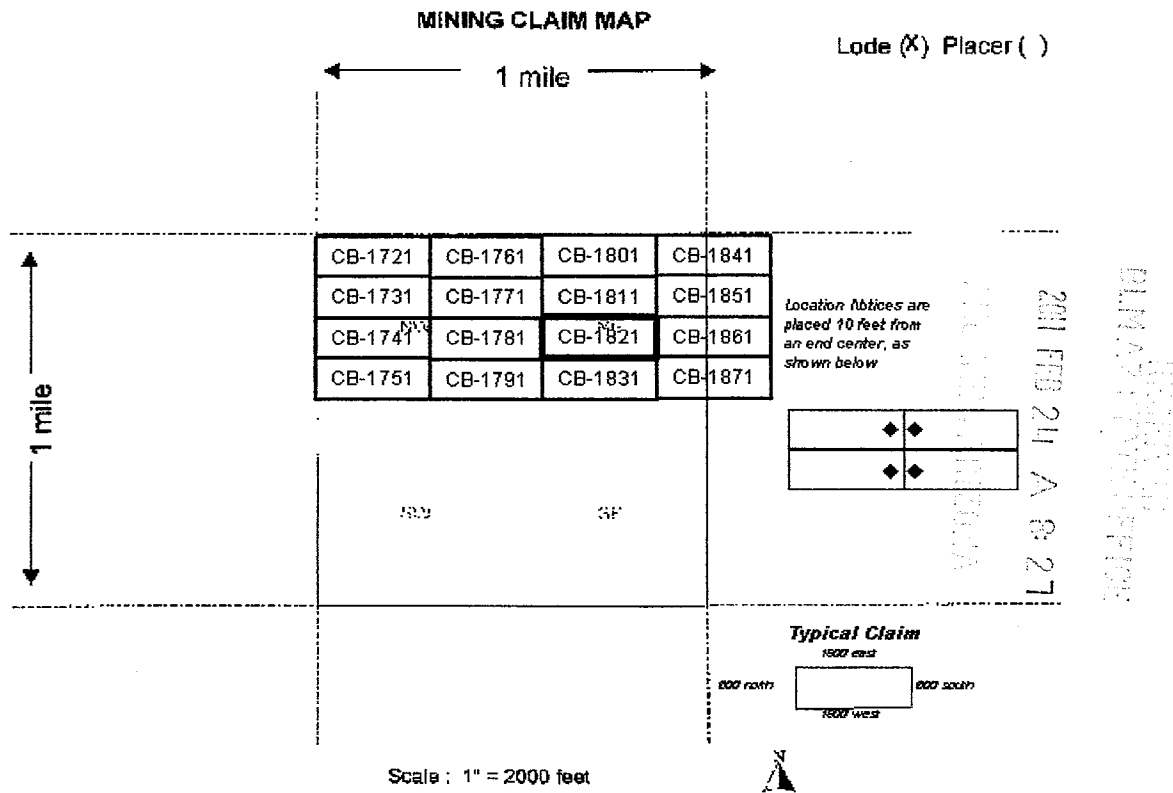
The locality of this claim with reference to some natural object or permanent monument and additional information (if any) concerning its locality are as follows:

The northwest corner of this claim is 3000 feet West and 1200 feet south of the Northwest corner of Section 28 Township 8 South Range 16 East

Located, dated, and posted on the ground this 14th day of JANUARY, ~~2010~~ ²⁰¹¹
Freeport-McMoRan Mineral Properties Inc (Owner)

By  (Agent)
Geometrix, L.L.C

AMC 406009



1. The above map depicts the **CB-1821** mining claim, which is located in the **Northwest 1/4 Section 28 Township 8S Range 16E, Gila and Salt River Base and Meridian, Pinal County, Arizona.**
2. The type of corner, end center, and location monuments used are as follows: **2" by 2" by 5' wooden posts**
3. The bearings and distances in degrees and feet between claim corners are as depicted on the map.



Return to:
Freeport-McMoRan Mineral Properties Inc
10861 N Mavinee Rd Suite 141
Oro Valley, AZ 85737


DATE/TIME: 02/07/2011 1603
FEE: \$14.00
PAGES: 2
FEE NUMBER: 2011-010889



2

LOCATION NOTICE FOR LODE MINING CLAIM

NOTICE IS HEREBY GIVEN that the **CB-1831** lode mining claim has been located by Freeport-McMoRan Mineral Properties Inc, a Delaware corporation, whose current mailing address is 10861 N Mavinee Dr Suite 141 Oro Valley, AZ 85737.



The general course of this claim is **East to West** and it is situated in **Pinal** County, Arizona. This claim is **1500** feet in length and **600** feet in width. This claim runs from the location monument on which this location notice is posted approximately **10** feet in a **Easterly** direction to the **East** end line and **300** feet in a **Southerly** direction to the **South** end line. This claim is marked by six monuments, one at each corner and one at the center of each end line of the claim. The location monument on which this notice is posted is situated within **Section 28 Township 8S, Range 16E, Gila and Salt River Meridian, Arizona** and this claim encompasses portions of the following quarter section(s), section(s), Township(s) and Range(s): **Northwest 1/4 Section 28, Township 8S, Range 16E Gila and Salt River Base and Meridian, Pinal County, Arizona.**

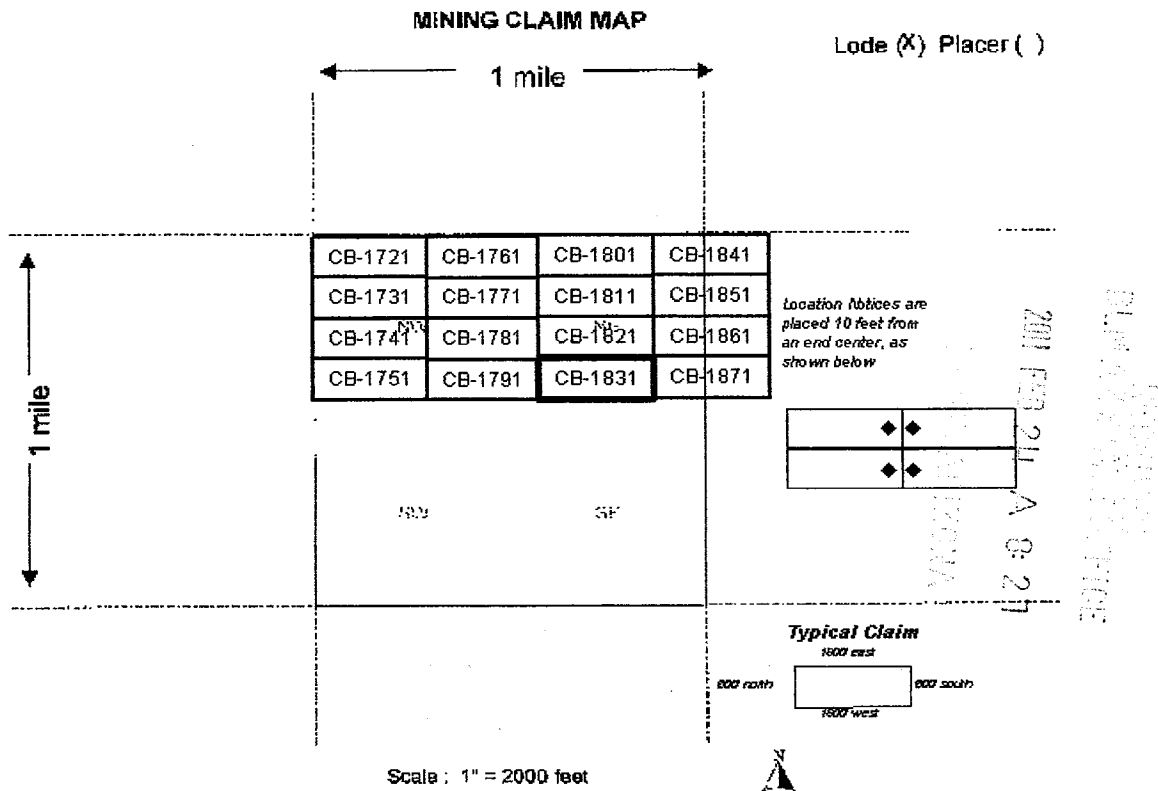
The locality of this claim with reference to some natural object or permanent monument and additional information (if any) concerning its locality are as follows:

The northwest corner of this claim is 3000 feet West and 1800 feet south of the Northwest corner of Section 28 Township 8 South Range 16 East

Located, dated, and posted on the ground this 14th day of JANUARY, 2011.
Freeport-McMoRan Mineral Properties Inc (Owner)

By: [Signature] (Agent)
Geometrix, L.L.C

AMC 409010



1. The above map depicts the **CB-1831** mining claim, which is located in the **Northwest 1/4 Section 28 Township 8S Range 16E, Gila and Salt River Base and Meridian, Pinal County, Arizona.**
2. The type of corner, end center, and location monuments used are as follows: **2" by 2" by 5' wooden posts**
3. The bearings and distances in degrees and feet between claim corners are as depicted on the map.



Return to:
Freeport-McMoran Corporation
333 North Central Avenue
Phoenix, AZ 85004

DATE/TIME: 04/06/2011 1521
FEE: \$13.00
PAGES: 2
FEE NUMBER: 2011-029334



RECEIVED
BLM AZ STATE OFFICE
2011 APR - 7 A 10:23
PHOENIX, ARIZONA

ARIZONA
AMENDED NOTICE OF LOCATION
(Lode Claim)

Notice is hereby given that FREEPORT-MCMORAN MINERAL PROPERTIES, INC. whose mailing address is 10861 N. Mavinee Drive, Suite 141 Oro Valley, AZ 85737, by its undersigned agent, makes this amended location of the CB-1841 lode mining claim in the Unknown Mining District, County of Pinal, State of Arizona.

This claim was originally located on the 6th day of January, 2011. The general course of the claim is from east to west and said claim is located within the:

NW ¼ of Section 27, Township 8S, Range 16E, G&SRB&M
NE ¼ of Section 28, Township 8S, Range 16E, G&SRB&M

This Amended Notice is posted upon a location monument on the centerline of the claim, said monument being located approximately 4500 feet east and 300 feet south from the northwest corner of Section 28, Township 8S, Range 16E, G&SRB&M, Pinal County, Arizona. This claim is 1500 feet in length, running 10 feet in Westerly direction and 1490 feet in a Easterly direction from said location monument, and 600 feet in width (300 feet on either side of the centerline of the claim), forming a claim in the shape of a parallelogram.

The undersigned claims the ground as depicted on the attached U.S.G.S. topographic map or sketch.

The original location notice and earlier amended location notice(s), if any, are recorded in the Official Records of Pinal County, Arizona, and filed with the Bureau of Land Management, Department of Interior, as follows:

Name of Claim	Recorded Date	Fee Number	BLM Serial Number
CB-1841	2/7/2011	2011-010890	AMC 406011

This amended location is made for the purpose of correcting any defects which may exist in the original location or the record thereof, hereby waiving no rights acquired under and by virtue of said original location.

Dated and posted on the ground this 5th day of April, 2011.

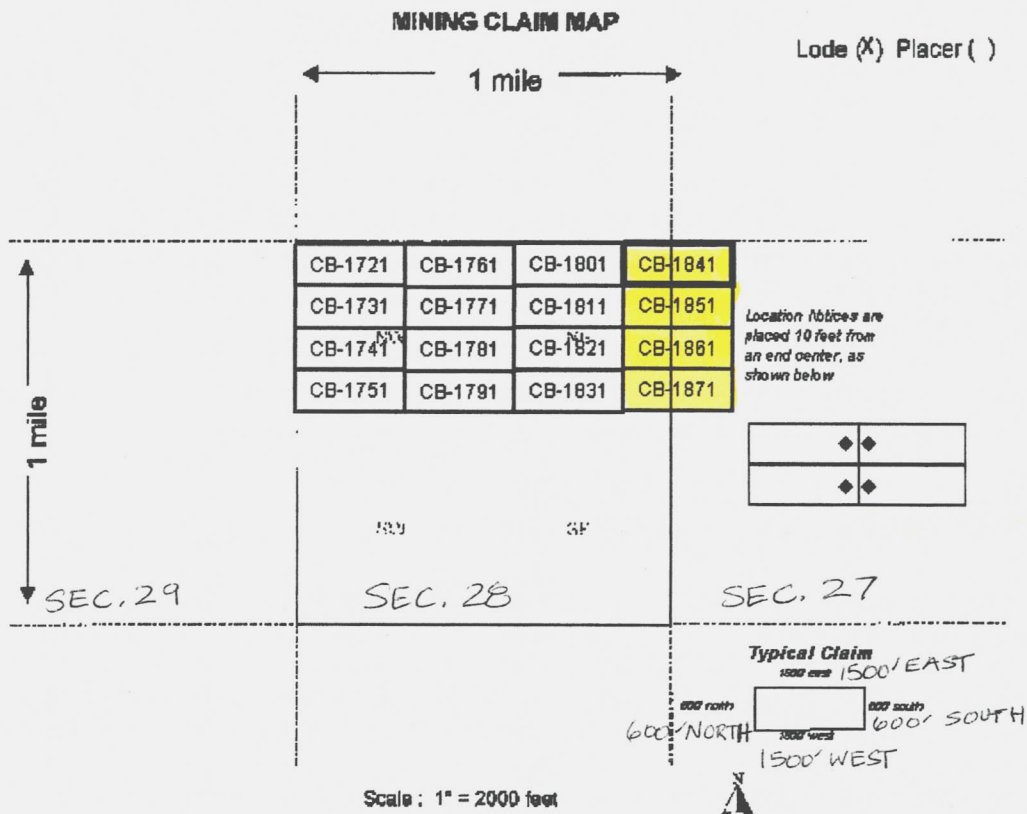
By Donald A. Stillwell
Agent

AMC 406011

ENTERED IN COMPUTER

RE 4-18-11

4 Amend.
\$40.
A.A.



1. The above map depicts the **CB-1841** mining claim, which is located in the *Northwest 1/4 Section 27, Northeast 1/4 Section 28 Township 8S Range 16E, Gila and Salt River Base and Meridian, Pinal County, Arizona.*
2. The type of corner, end center, and location monuments used are as follows: *2" by 2" by 5' wooden posts*
3. The bearings and distances in degrees and feet between claim corners are as depicted on the map.

RECEIVED
 MINNESOTA STATE OFFICE
 2011 APR - 7 A 10: 26
 PHOENIX, ARIZONA



Return to:
Freeport-McMoRan Mineral Properties Inc
10861 N Mavinee Rd Suite 141
Oro Valley, AZ 85737


DATE/TIME: 02/07/2011 1603
FEE: \$14.00
PAGES: 2
FEE NUMBER: 2011-010890



2

LOCATION NOTICE FOR LODE MINING CLAIM

NOTICE IS HEREBY GIVEN that the **CB-1841** lode mining claim has been located by Freeport-McMoRan Mineral Properties Inc, a Delaware corporation, whose current mailing address is 10861 N Mavinee Dr Suite 141 Oro Valley, AZ 85737.



The general course of this claim is **East to West** and it is situated in **Pinal** County, Arizona. This claim is **1500** feet in length and **600** feet in width. This claim runs from the location monument on which this location notice is posted approximately **10** feet in a **Westerly** direction to the **West** end line and **300** feet in a **Southerly** direction to the **South** end line. This claim is marked by six monuments, one at each corner and one at the center of each end line of the claim. The location monument on which this notice is posted is situated within **Section 0 Township 8S, Range 16E, Gila and Salt River Meridian, Arizona** and this claim encompasses portions of the following quarter section(s), section(s), Township(s) and Range(s): **Northwest 1/4, Northeast 1/4 Section 0, Township 8S, Range 16E Gila and Salt River Base and Meridian, Pinal County, Arizona.**

The locality of this claim with reference to some natural object or permanent monument and additional information (if any) concerning its locality are as follows:

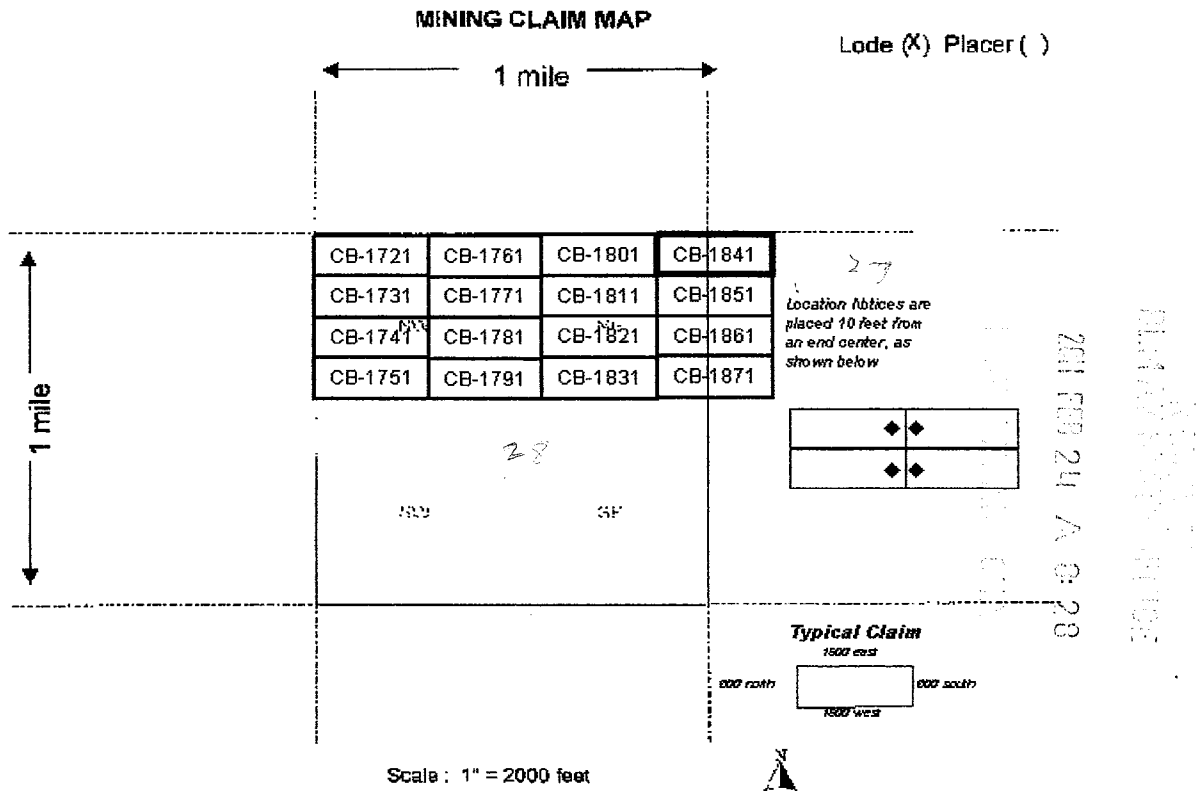
The northwest corner of this claim is 4500 feet West of the Northwest corner of Section 28 Township 8 South Range 16 East

Located, dated, and posted on the ground this 6th day of JANUARY, 2011, 2010

Freeport-McMoRan Mineral Properties Inc (Owner)

By: [Signature] (Agent)
Geometrix, L.L.C

AMC 406011



1. The above map depicts the **CB-1841** mining claim, which is located in the *Northwest 1/4, Northeast 1/4 Section 0 / Township 8S Range 16E, Gila and Salt River Base and Meridian, Pinal County, Arizona.*
2. The type of corner, end center, and location monuments used are as follows: *2" by 2" by 5' wooden posts*
3. The bearings and distances in degrees and feet between claim corners are as depicted on the map.



Return to:
② Freepart-MCMo Ran Corporation
333 North Central Avenue
Phoenix, AZ 85004

DATE/TIME: 04/06/2011 1521
FEE: \$13.00
PAGES: 2
FEE NUMBER: 2011-029335



ARIZONA
AMENDED NOTICE OF LOCATION
(Lode Claim)

Notice is hereby given that FREEPORT-MCMORAN MINERAL PROPERTIES, INC. whose mailing address is 10861 N. Mavinee Drive, Suite 141 Oro Valley, AZ 85737, by its undersigned agent, makes this amended location of the CB-1851 lode mining claim in the Unknown Mining District, County of Pinal, State of Arizona.

This claim was originally located on the 6th day of January, 2011. The general course of the claim is from east to west and said claim is located within the:

NW ¼ of Section 27, Township 8S, Range 16E, G&SRB&M
NE ¼ of Section 28, Township 8S, Range 16E, G&SRB&M

This Amended Notice is posted upon a location monument on the centerline of the claim, said monument being located approximately 4500 feet west and 600 feet south from the northwest corner of Section 28, Township 8S, Range 16E, G&SRB&M, Pinal County, Arizona. This claim is 1500 feet in length, running 10 feet in a Westerly direction and 1490 feet in a Easterly direction from said location monument, and 600 feet in width (300 feet on either side of the centerline of the claim), forming a claim in the shape of a parallelogram.

The undersigned claims the ground as depicted on the attached U.S.G.S. topographic map or sketch.

The original location notice and earlier amended location notice(s), if any, are recorded in the Official Records of Pinal County, Arizona, and filed with the Bureau of Land Management, Department of Interior, as follows:

Name of Claim	Recorded Date	Fee Number:	BLM Serial Number
CB-1851	2/7/2011	2011-010891	AMC 406012

This amended location is made for the purpose of correcting any defects which may exist in the original location or the record thereof, hereby waiving no rights acquired under and by virtue of said original location.

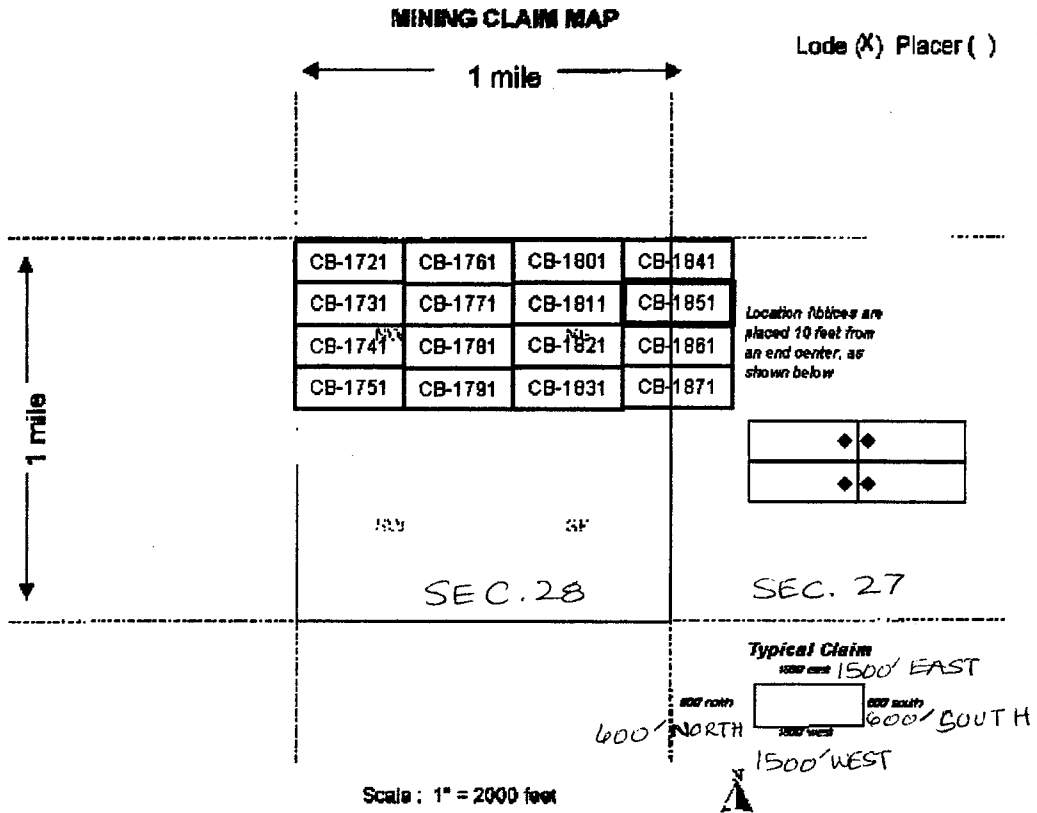
Dated and posted on the ground this 6th day of April, 2011

By Donald A. Steelwell
Agent

RECEIVED
PINAL COUNTY RECORDER
2011 APR - 7 A 10: 26
PINAL COUNTY, ARIZONA

ENTERED IN COMPUTER
RE 4-18-11

AMC 406012



1. The above map depicts the **CB-1851** mining claim, which is located in the *Northwest 1/4 Section 27, Northeast 1/4 Section 28 Township 8S Range 16E, Gila and Salt River Base and Meridian, Pinal County, Arizona.*
2. The type of corner, end center, and location monuments used are as follows: **2" by 2" by 5' wooden posts**
3. The bearings and distances in degrees and feet between claim corners are as depicted on the map.

RECEIVED
 MAR 27 STATE OFFICE
 2011 APR - 7 A 10: 26
 PHOENIX, ARIZONA



Return to:
Freeport-McMoRan Mineral Properties Inc
10861 N Mavinee Rd Suite 141
Oro Valley, AZ 85737


DATE/TIME: 02/07/2011 1603
FEE: \$14.00
PAGES: 2
FEE NUMBER: 2011-010891



2

LOCATION NOTICE FOR LODE MINING CLAIM

NOTICE IS HEREBY GIVEN that the **CB-1851** lode mining claim has been located by Freeport-McMoRan Mineral Properties Inc, a Delaware corporation, whose current mailing address is 10861 N Mavinee Dr Suite 141 Oro Valley, AZ 85737.



The general course of this claim is **East to West** and it is situated in **Pinal** County, Arizona. This claim is **1500** feet in length and **600** feet in width. This claim runs from the location monument on which this location notice is posted approximately **10** feet in a **Westerly** direction to the **West** end line and **300** feet in a **Southerly** direction to the **South** end line. This claim is marked by six monuments, one at each corner and one at the center of each end line of the claim. The location monument on which this notice is posted is situated within **Section 0 Township 8S, Range 16E, Gila and Salt River Meridian, Arizona** and this claim encompasses portions of the following quarter section(s), section(s), Township(s) and Range(s): **Northwest 1/4, Northeast 1/4 Section 0, Township 8S, Range 16E Gila and Salt River Base and Meridian, Pinal County, Arizona.**

The locality of this claim with reference to some natural object or permanent monument and additional information (if any) concerning its locality are as follows:

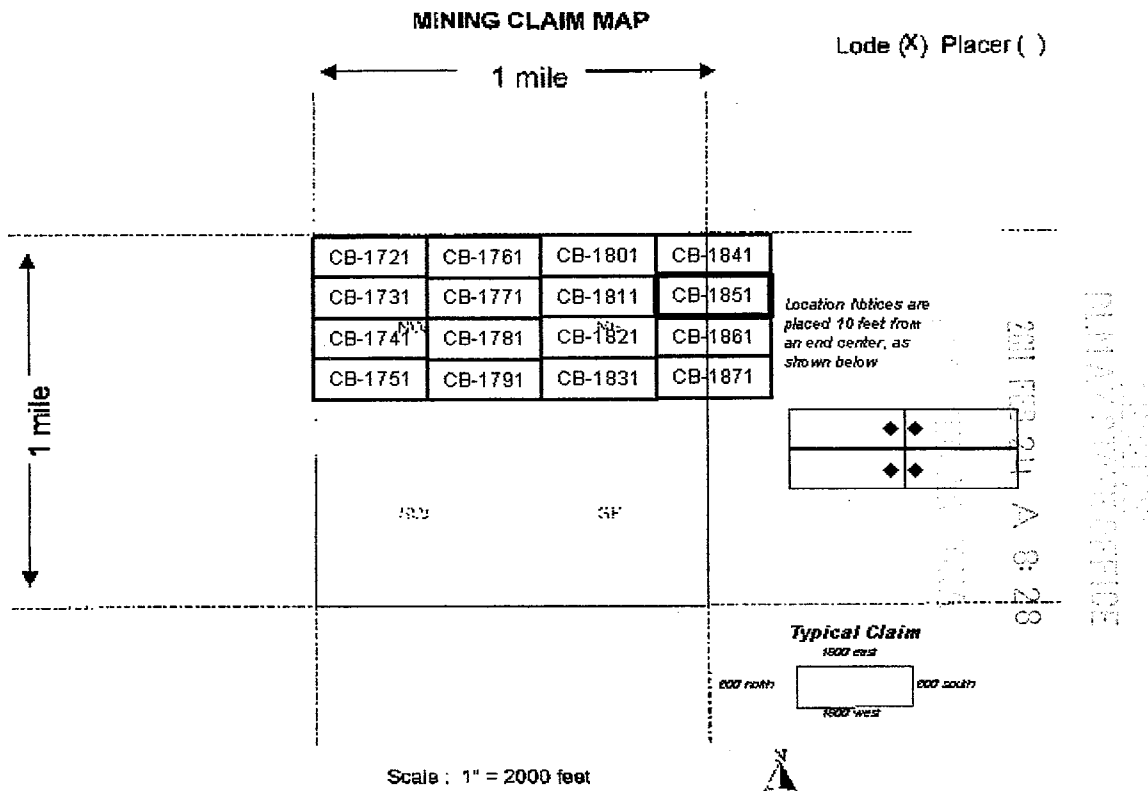
The northwest corner of this claim is 4500 feet West and 600 feet south of the Northwest corner of Section 28 Township 8 South Range 16 East

Located, dated, and posted on the ground this 6th day of JANUARY, ~~2010~~ ²⁰¹¹.

Freeport-McMoRan Mineral Properties Inc (Owner)

By: [Signature] (Agent)
Geometrix, L.L.C

AMC 405012



1. The above map depicts the **CB-1851** mining claim, which is located in the **Northwest 1/4, Northeast 1/4 Section 0 Township 8S Range 16E, Gila and Salt River Base and Meridian, Pinal County, Arizona.**
2. The type of corner, end center, and location monuments used are as follows: **2" by 2" by 5' wooden posts**
3. The bearings and distances in degrees and feet between claim corners are as depicted on the map.



Return to:
②
2
Freeport-McMoran Corporation
333 North Central Avenue
Phoenix, AZ 85004

DATE/TIME: 04/06/2011 1521
FEE: \$13.00
PAGES: 2
FEE NUMBER: 2011-029336



ARIZONA
AMENDED NOTICE OF LOCATION
(Lode Claim)

Notice is hereby given that FREEPORT-MCMORAN MINERAL PROPERTIES, INC. whose mailing address is 10861 N. Mavinee Drive, Suite 141 Oro Valley, AZ 85737, by its undersigned agent, makes this amended location of the CB-1861 lode mining claim in the Unknown Mining District, County of Pinal, State of Arizona.

This claim was originally located on the 14th day of January, 2011. The general course of the claim is from east to west and said claim is located within the:

NW ¼ of Section 27, Township 8S, Range 16E, G&SRB&M
NE ¼ of Section 28, Township 8S, Range 16E, G&SRB&M

This Amended Notice is posted upon a location monument on the centerline of the claim, said monument being located approximately 4500 feet west and 1200 feet south from the northwest corner of Section 28, Township 8S, Range 16E, G&SRB&M, Pinal County, Arizona. This claim is 1500 feet in length, running 10 feet in a Westerly direction and 1490 feet in a Easterly direction from said location monument, and 600 feet in width (300 feet on either side of the centerline of the claim), forming a claim in the shape of a parallelogram.

The undersigned claims the ground as depicted on the attached U.S.G.S. topographic map or sketch.

The original location notice and earlier amended location notice(s), if any, are recorded in the Official Records of Pinal County, Arizona, and filed with the Bureau of Land Management, Department of Interior, as follows:

Name of Claim	Recorded Date	Fee Number:	BLM Serial Number
CB-1861	2/7/2011	2011-010892	AMC 406013

This amended location is made for the purpose of correcting any defects which may exist in the original location or the record thereof, hereby waiving no rights acquired under and by virtue of said original location.

Dated and posted on the ground this 6th day of April, 2011.

By Donald A. Stowell
Agent

ENTERED IN COMPUTER

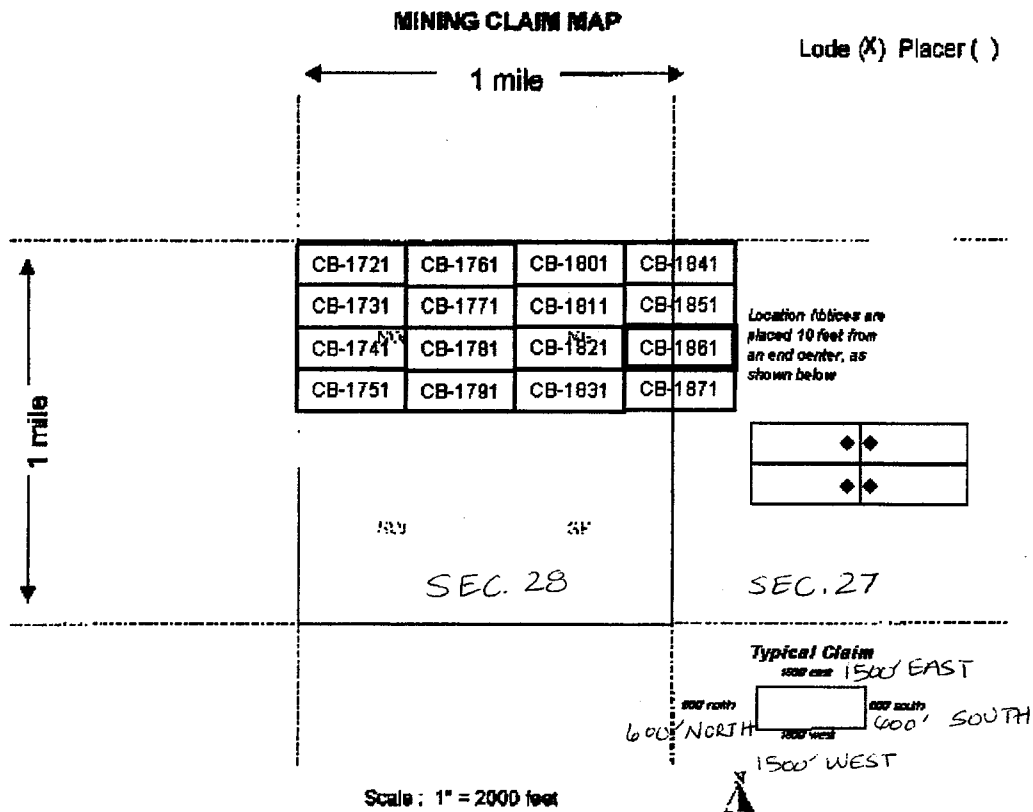
R2 4-18-11

PINAL COUNTY, ARIZONA

2011 APR - 7 A 10: 26

RECEIVED
PINAL COUNTY RECORDER
OFFICE

AMC 406013



1. The above map depicts the **CB-1861** mining claim, which is located in the *Northwest 1/4 Section 27, Northeast 1/4 Section 28 Township 8S Range 16E, Gila and Salt River Base and Meridian, Pinal County, Arizona.*
2. The type of corner, end center, and location monuments used are as follows: **2" by 2" by 5' wooden posts**
3. The bearings and distances in degrees and feet between claim corners are as depicted on the map.

RECEIVED
 MINERAL STATE OFFICE
 2011 APR - 7 A 10: 26
 PHOENIX, ARIZONA



Return to:
Freeport-McMoRan Mineral Properties Inc
10861 N Mavinee Rd Suite 141
Oro Valley, AZ 85737


DATE/TIME: 02/07/2011 1603
FEE: \$14.00
PAGES: 2
FEE NUMBER: 2011-010892



2

LOCATION NOTICE FOR LODE MINING CLAIM

NOTICE IS HEREBY GIVEN that the **CB-1861** lode mining claim has been located by Freeport-McMoRan Mineral Properties Inc, a Delaware corporation, whose current mailing address is 10861 N Mavinee Dr Suite 141 Oro Valley, AZ 85737.




The general course of this claim is *East to West* and it is situated in *Pinal* County, Arizona. This claim is **1500** feet in length and **600** feet in width. This claim runs from the location monument on which this location notice is posted approximately **10** feet in a *Westerly* direction to the *West* end line and **300** feet in a *Southerly* direction to the *South* end line. This claim is marked by six monuments, one at each corner and one at the center of each end line of the claim. The location monument on which this notice is posted is situated within *Section 0 Township 8S, Range 16E, Gila and Salt River Meridian, Arizona* and this claim encompasses portions of the following quarter section(s), section(s), Township(s) and Range(s): *Northwest 1/4, Northeast 1/4 Section 0, Township 8S, Range 16E Gila and Salt River Base and Meridian, Pinal County, Arizona.*

The locality of this claim with reference to some natural object or permanent monument and additional information (if any) concerning its locality are as follows:

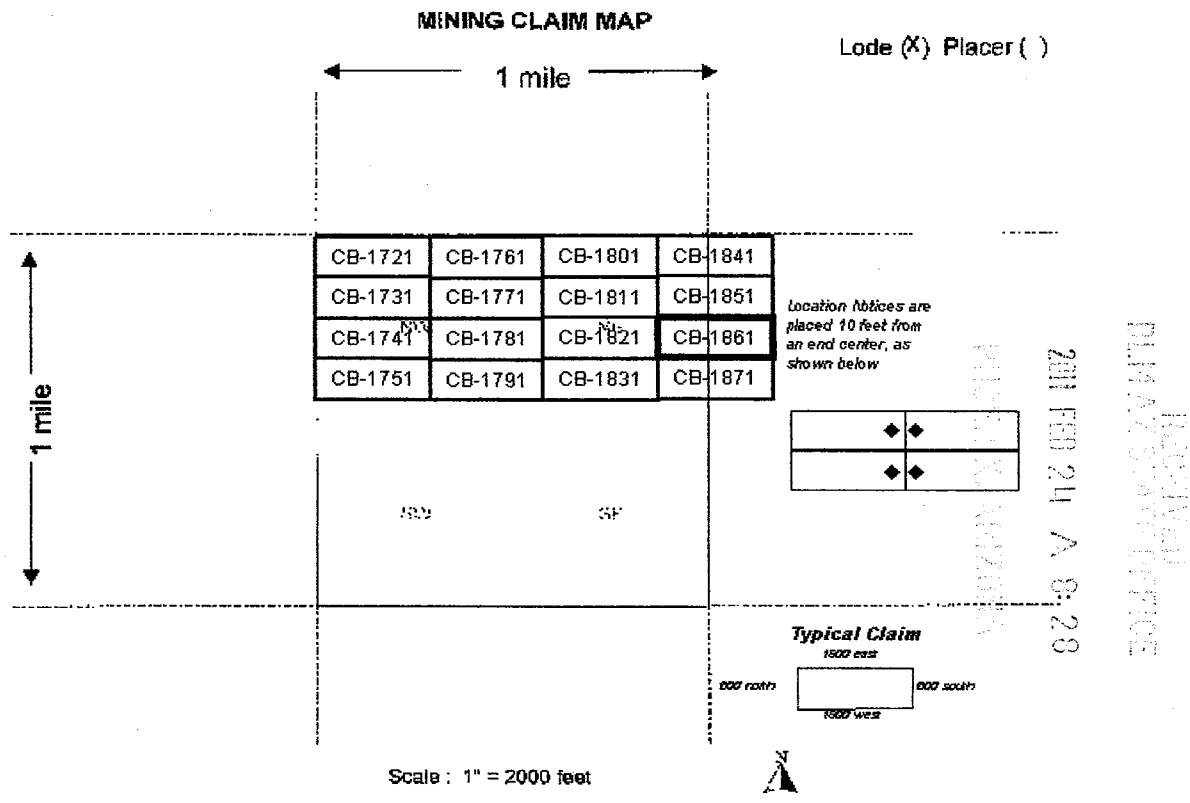
The northwest corner of this claim is 4500 feet West and 1200 feet south of the Northwest corner of Section 28 Township 8 South Range 16 East

Located, dated, and posted on the ground this 14th day of JANUARY, ~~2010~~ ²⁰¹¹.

Freeport-McMoRan Mineral Properties Inc (Owner)

By:  (Agent)
Geometrix, L.L.C

AMC 406013



1. The above map depicts the **CB-1861** mining claim, which is located in the *Northwest 1/4, Northeast 1/4 Section 0 Township 8S Range 16E, Gila and Salt River Base and Meridian, Pinal County, Arizona.*
2. The type of corner, end center, and location monuments used are as follows: **2" by 2" by 5' wooden posts**
3. The bearings and distances in degrees and feet between claim corners are as depicted on the map.



OFFICIAL RECORDS OF
PINAL COUNTY RECORDER
LAURA DEAN-LYTLE

DATE/TIME: 04/06/2011 1521
FEE: \$13.00
PAGES: 2
FEE NUMBER: 2011-029337



②
R

Return to:
Freeport-McMoran Corporation
333 North Central Avenue
Phoenix, AZ 85004

ARIZONA
AMENDED NOTICE OF LOCATION
(Lode Claim)

Notice is hereby given that FREEPORT-MCMORAN MINERAL PROPERTIES, INC. whose mailing address is 10861 N. Mavinee Drive, Suite 141 Oro Valley, AZ 85737, by its undersigned agent, makes this amended location of the CB-1871 lode mining claim in the Unknown Mining District, County of Pinal, State of Arizona.

This claim was originally located on the 14th day of January, 2011. The general course of the claim is from east to west and said claim is located within the:

NW ¼ of Section 27, Township 8S, Range 16E, G&SRB&M
NE ¼ of Section 28, Township 8S, Range 16E, G&SRB&M

This Amended Notice is posted upon a location monument on the centerline of the claim, said monument being located approximately 4500 feet west and 1800 feet south from the northwest corner of Section 28, Township 8S, Range 16E, G&SRB&M, Pinal County, Arizona. This claim is 1500 feet in length, running 10 feet in a Westerly direction and 1490 feet in a Easterly direction from said location monument, and 600 feet in width (300 feet on either side of the centerline of the claim), forming a claim in the shape of a parallelogram.

The undersigned claims the ground as depicted on the attached U.S.G.S. topographic map or sketch.

The original location notice and earlier amended location notice(s), if any, are recorded in the Official Records of Pinal County, Arizona, and filed with the Bureau of Land Management, Department of Interior, as follows:

Name of Claim	Recorded Date	Fee Number:	BLM Serial Number
CB-1871	2/7/2011	2011-010893	AMC 406014

This amended location is made for the purpose of correcting any defects which may exist in the original location or the record thereof, hereby waiving no rights acquired under and by virtue of said original location.

Dated and posted on the ground this 6th day of April, 2011

By Donald A. Stillwell
Agent

ENTERED IN COMPUTER

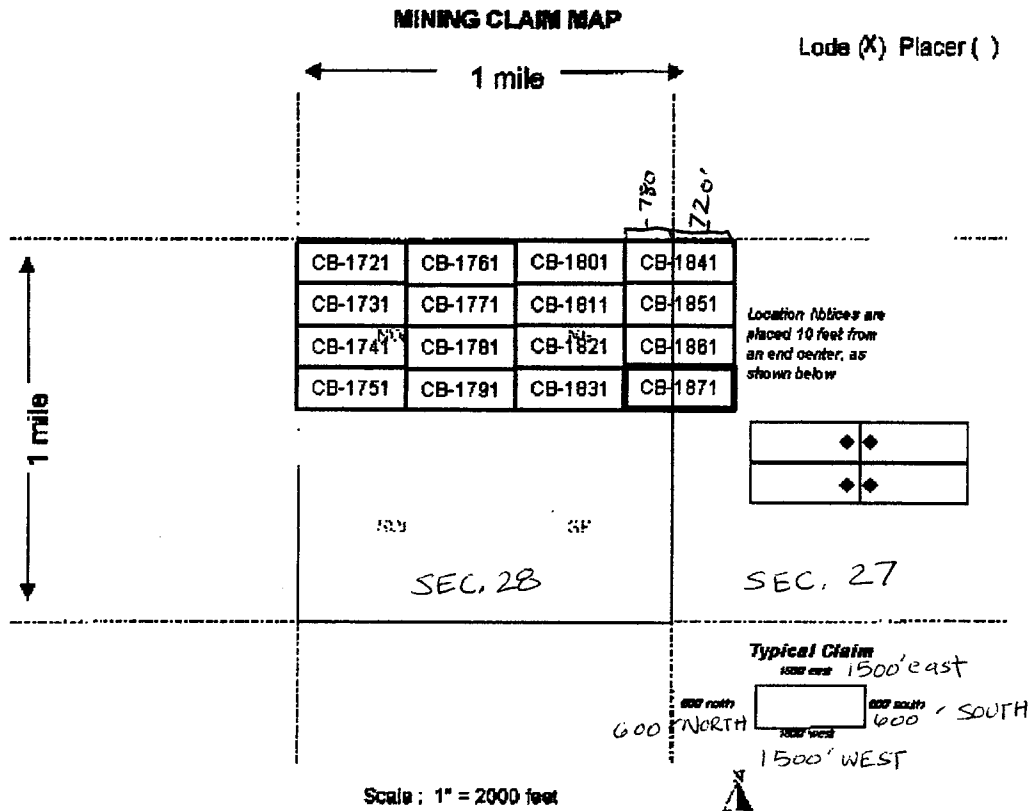
RE 4-18-11

PINAL COUNTY, ARIZONA

2011 APR -7 A 10:26

RECEIVED
BLM AZ STATE OFFICE

AMC 406014



1. The above map depicts the **CB-1871** mining claim, which is located in the **Northwest 1/4 Section 27, Northeast 1/4 Section 28 Township 8S Range 16E, Gila and Salt River Base and Meridian, Pinal County, Arizona.**
2. The type of corner, end center, and location monuments used are as follows: **2" by 2" by 5' wooden posts**
3. The bearings and distances in degrees and feet between claim corners are as depicted on the map.

RECEIVED
 LAND STATE OFFICE
 PHOENIX, ARIZONA
 APR - 7 A 10: 26




Return to:
Freeport-McMoRan Mineral Properties Inc
10861 N Mavinee Rd Suite 141
Oro Valley, AZ 85737

DATE/TIME: 02/07/2011 1603
FEE: \$14.00
PAGES: 2
FEE NUMBER: 2011-010893



LOCATION NOTICE FOR LOPE MINING CLAIM

NOTICE IS HEREBY GIVEN that the **CB-1871** lode mining claim has been located by Freeport-McMoRan Mineral Properties Inc, a Delaware corporation, whose current mailing address is 10861 N Mavinee Dr Suite 141 Oro Valley, AZ 85737.



The general course of this claim is **East to West** and it is situated in **Pinal** County, Arizona. This claim is **1500** feet in length and **600** feet in width. This claim runs from the location monument on which this location notice is posted approximately **10** feet in a **Westerly** direction to the **West** end line and **300** feet in a **Southerly** direction to the **South** end line. This claim is marked by six monuments, one at each corner and one at the center of each end line of the claim. The location monument on which this notice is posted is situated within **Section 0 Township 8S, Range 16E, Gila and Salt River Meridian, Arizona** and this claim encompasses portions of the following quarter section(s), section(s), Township(s) and Range(s): **Northwest 1/4, Northeast 1/4 Section 0, Township 8S, Range 16E Gila and Salt River Base and Meridian, Pinal County, Arizona.**

The locality of this claim with reference to some natural object or permanent monument and additional information (if any) concerning its locality are as follows:

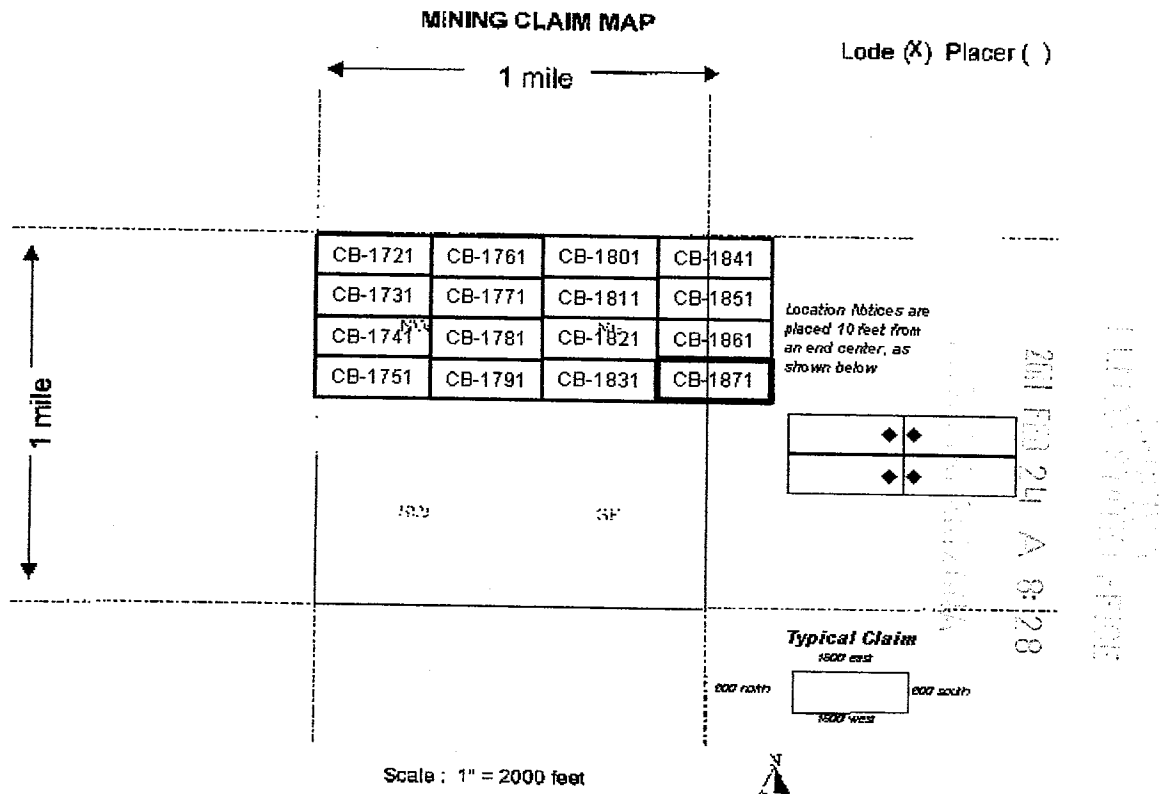
The northwest corner of this claim is 4500 feet West and 1800 feet south of the Northwest corner of Section 28 Township 8 South Range 16 East

Located, dated, and posted on the ground this 14th day of JANUARY, ^{2011.}~~2010.~~

Freeport-McMoRan Mineral Properties Inc (Owner)

By: [Signature] (Agent)
Geometrix, L.L.C

AMC 406014



1. The above map depicts the **CB-1871** mining claim, which is located in the *Northwest 1/4, Northeast 1/4 Section 0 Township 8S Range 16E, Gila and Salt River Base and Meridian, Pinal County, Arizona.*
2. The type of corner, end center, and location monuments used are as follows: **2" by 2" by 5' wooden posts**
3. The bearings and distances in degrees and feet between claim corners are as depicted on the map.



Return to:
Freeport-McMoRan Mineral Properties Inc
10861 N Mavinee Rd Suite 141
Oro Valley, AZ 85737


DATE/TIME: 02/07/2011 1603
FEE: \$14.00
PAGES: 2
FEE NUMBER: 2011-010894



2

LOCATION NOTICE FOR LODE MINING CLAIM

NOTICE IS HEREBY GIVEN that the **CB-1881** lode mining claim has been located by Freeport-McMoRan Mineral Properties Inc, a Delaware corporation, whose current mailing address is 10861 N Mavinee Dr Suite 141 Oro Valley, AZ 85737.




The general course of this claim is **East to West** and it is situated in **Pinal** County, Arizona. This claim is **1500** feet in length and **600** feet in width. This claim runs from the location monument on which this location notice is posted approximately **10** feet in a **Easterly** direction to the **East** end line and **300** feet in a **Southerly** direction to the **South** end line. This claim is marked by six monuments, one at each corner and one at the center of each end line of the claim. The location monument on which this notice is posted is situated within **Section 27 Township 8S, Range 16E, Gila and Salt River Meridian, Arizona** and this claim encompasses portions of the following quarter section(s), section(s), Township(s) and Range(s): **Northeast 1/4 Section 27, Township 8S, Range 16E Gila and Salt River Base and Meridian, Pinal County, Arizona.**

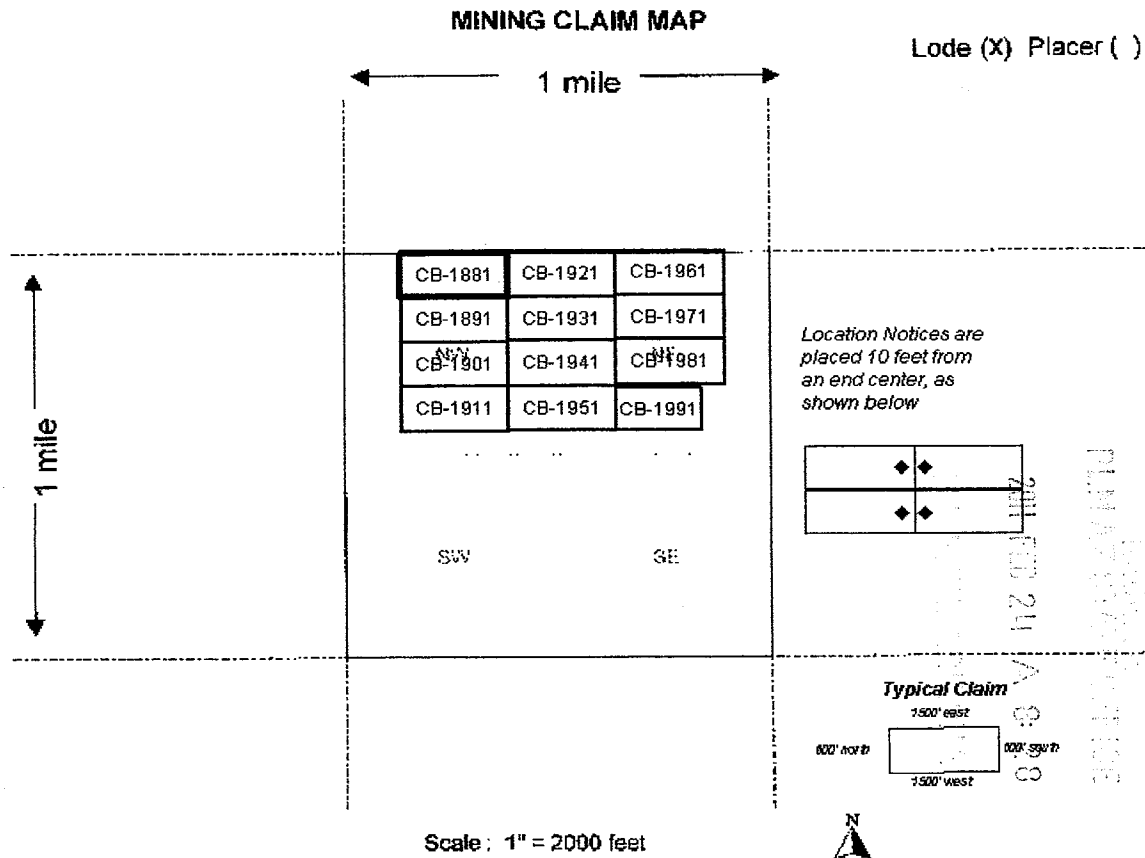
The locality of this claim with reference to some natural object or permanent monument and additional information (if any) concerning its locality are as follows:

The northwest corner of this claim is 6000 feet West of the Northwest corner of Section 28 Township 8 South Range 16 East

Located, dated, and posted on the ground this 11th day of JANUARY, ~~2010~~ ²⁰¹¹.
Freeport-McMoRan Mineral Properties Inc (Owner)

By:  (Agent)
Geometrix, L.L.C

AMC 406015



1. The above map depicts the ***CB-1881*** mining claim, which is located in the ***Northeast 1/4 Section 27 Township 8S Range 16E, Gila and Salt River Base and Meridian, Pinal County, Arizona.***
2. The type of corner, end center, and location monuments used are as follows: ***2" by 2" by 5' wooden posts***
3. The bearings and distances in degrees and feet between claim corners are as depicted on the map.



Return to:
Freeport-McMoRan Mineral Properties Inc
10861 N Mavinee Rd Suite 141
Oro Valley, AZ 85737


DATE/TIME: 02/07/2011 1603
FEE: \$14.00
PAGES: 2
FEE NUMBER: 2011-010895



2

LOCATION NOTICE FOR LODE MINING CLAIM

NOTICE IS HEREBY GIVEN that the **CB-1891** lode mining claim has been located by Freeport-McMoRan Mineral Properties Inc, a Delaware corporation, whose current mailing address is 10861 N Mavinee Dr Suite 141 Oro Valley, AZ 85737.



The general course of this claim is *East to West* and it is situated in *Pinal* County, Arizona. This claim is **1500** feet in length and **600** feet in width. This claim runs from the location monument on which this location notice is posted approximately **10** feet in a *Easterly* direction to the *East* end line and **300** feet in a *Southerly* direction to the *South* end line. This claim is marked by six monuments, one at each corner and one at the center of each end line of the claim. The location monument on which this notice is posted is situated within *Section 27 Township 8S, Range 16E, Gila and Salt River Meridian, Arizona* and this claim encompasses portions of the following quarter section(s), section(s), Township(s) and Range(s): *Northeast 1/4 Section 27, Township 8S, Range 16E Gila and Salt River Base and Meridian, Pinal County, Arizona.*

The locality of this claim with reference to some natural object or permanent monument and additional information (if any) concerning its locality are as follows:

The northwest corner of this claim is 6000 feet West and 600 feet south of the Northwest corner of Section 28 Township 8 South Range 16 East

Located, dated, and posted on the ground this 11th day of JANUARY, 2010.

Freeport-McMoRan Mineral Properties Inc (Owner)

By: [Signature] (Agent)
Geometrix, L.L.C

AMC 406016



Return to:
Freeport-McMoRan Mineral Properties Inc
10861 N Mavinee Rd Suite 141
Oro Valley, AZ 85737


DATE/TIME: 02/07/2011 1603
FEE: \$14.00
PAGES: 2
FEE NUMBER: 2011-010896



2

LOCATION NOTICE FOR LODE MINING CLAIM

NOTICE IS HEREBY GIVEN that the **CB-1901** lode mining claim has been located by Freeport-McMoRan Mineral Properties Inc, a Delaware corporation, whose current mailing address is 10861 N Mavinee Dr Suite 141 Oro Valley, AZ 85737.



The general course of this claim is **East to West** and it is situated in **Pinal** County, Arizona. This claim is **1500** feet in length and **600** feet in width. This claim runs from the location monument on which this location notice is posted approximately **10** feet in a **Easterly** direction to the **East** end line and **300** feet in a **Southerly** direction to the **South** end line. This claim is marked by six monuments, one at each corner and one at the center of each end line of the claim. The location monument on which this notice is posted is situated within **Section 27 Township 8S, Range 16E, Gila and Salt River Meridian, Arizona** and this claim encompasses portions of the following quarter section(s), section(s), Township(s) and Range(s): **Northeast 1/4 Section 27, Township 8S, Range 16E Gila and Salt River Base and Meridian, Pinal County, Arizona.**

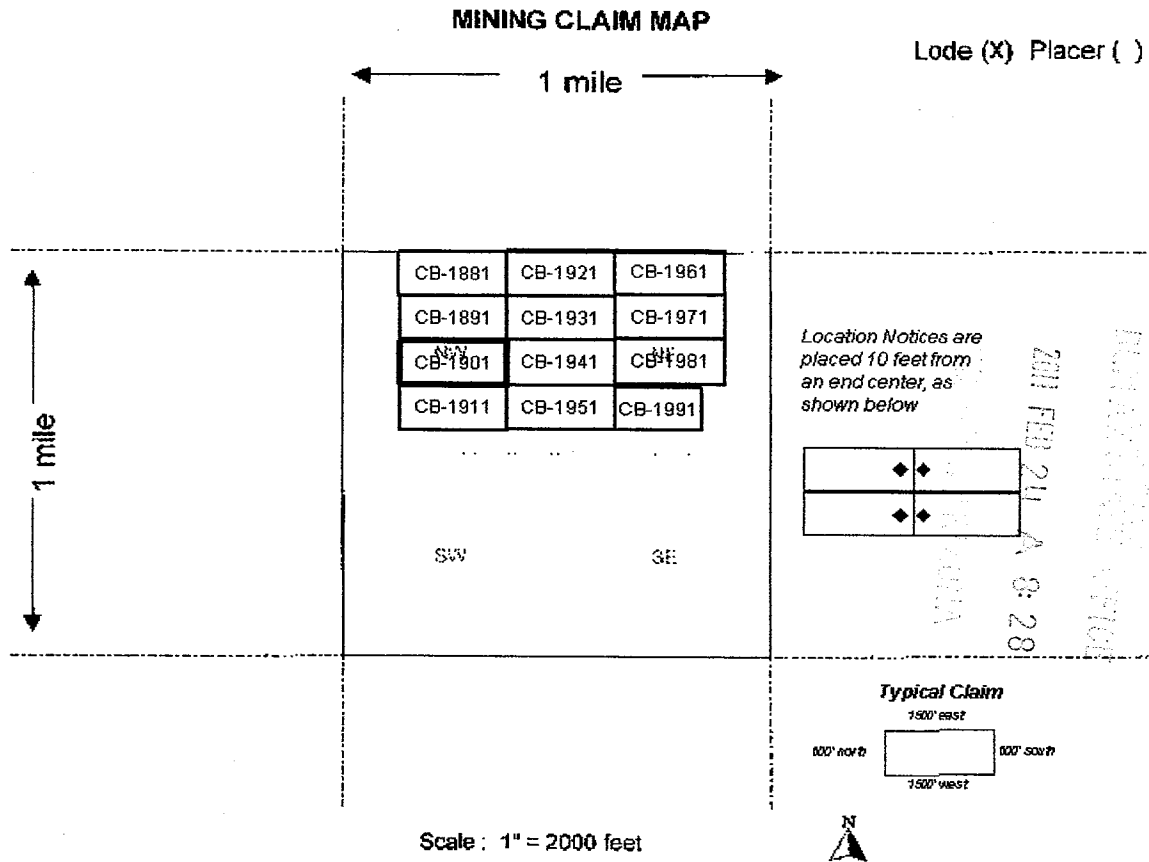
The locality of this claim with reference to some natural object or permanent monument and additional information (if any) concerning its locality are as follows:

The northwest corner of this claim is 6000 feet West and 1200 feet south of the Northwest corner of Section 28 Township 8 South Range 16 East

Located, dated, and posted on the ground this 11th day of JANUARY, 2011.
Freeport-McMoRan Mineral Properties Inc (Owner)

By: [Signature] (Agent)
Geometrix, L.L.C

AMC 406017



1. The above map depicts the *CB-1901* mining claim, which is located in the *Northeast 1/4 Section 27 Township 8S Range 16E, Gila and Salt River Base and Meridian, Pinal County, Arizona.*
2. The type of corner, end center, and location monuments used are as follows: *2" by 2" by 5' wooden posts*
3. The bearings and distances in degrees and feet between claim corners are as depicted on the map.



Return to:
Freeport-McMoRan Mineral Properties Inc
10861 N Mavinee Rd Suite 141
Oro Valley, AZ 85737


DATE/TIME: 02/07/2011 1603
FEE: \$14.00
PAGES: 2
FEE NUMBER: 2011-010897



2

LOCATION NOTICE FOR LODE MINING CLAIM

NOTICE IS HEREBY GIVEN that the **CB-1911** lode mining claim has been located by Freeport-McMoRan Mineral Properties Inc, a Delaware corporation, whose current mailing address is 10861 N Mavinee Dr Suite 141 Oro Valley, AZ 85737.



The general course of this claim is **East to West** and it is situated in **Pinal** County, Arizona. This claim is **1500** feet in length and **600** feet in width. This claim runs from the location monument on which this location notice is posted approximately **10** feet in a **Easterly** direction to the **East** end line and **300** feet in a **Southerly** direction to the **South** end line. This claim is marked by six monuments, one at each corner and one at the center of each end line of the claim. The location monument on which this notice is posted is situated within **Section 27 Township 8S, Range 16E, Gila and Salt River Meridian, Arizona** and this claim encompasses portions of the following quarter section(s), section(s), Township(s) and Range(s): **Northeast 1/4 Section 27, Township 8S, Range 16E Gila and Salt River Base and Meridian, Pinal County, Arizona.**

The locality of this claim with reference to some natural object or permanent monument and additional information (if any) concerning its locality are as follows:

The northwest corner of this claim is 6000 feet West and 1800 feet south of the Northwest corner of Section 28 Township 8 South Range 16 East

Located, dated, and posted on the ground this 11th day of JANUARY, ~~2010~~ ²⁰¹¹.
Freeport-McMoRan Mineral Properties Inc (Owner)

By: (Agent)
Geometrix, L.L.C

AMC 406018



Return to:
Freeport-McMoRan Mineral Properties Inc
10861 N Mavinee Rd Suite 141
Oro Valley, AZ 85737


DATE/TIME: 02/07/2011 1603
FEE: \$14.00
PAGES: 2
FEE NUMBER: 2011-010898



2

LOCATION NOTICE FOR LODE MINING CLAIM

NOTICE IS HEREBY GIVEN that the **CB-1921** lode mining claim has been located by Freeport-McMoRan Mineral Properties Inc, a Delaware corporation, whose current mailing address is 10861 N Mavinee Dr Suite 141 Oro Valley, AZ 85737.



The general course of this claim is *East to West* and it is situated in *Pinal* County, Arizona. This claim is **1500** feet in length and **600** feet in width. This claim runs from the location monument on which this location notice is posted approximately **10** feet in a *Westerly* direction to the *West* end line and **300** feet in a *Southerly* direction to the *South* end line. This claim is marked by six monuments, one at each corner and one at the center of each end line of the claim. The location monument on which this notice is posted is situated within **Section 27 Township 8S, Range 16E, Gila and Salt River Meridian, Arizona** and this claim encompasses portions of the following quarter section(s), section(s), Township(s) and Range(s): **Northwest 1/4 Section 27, Township 8S, Range 16E Gila and Salt River Base and Meridian, Pinal County, Arizona.**

The locality of this claim with reference to some natural object or permanent monument and additional information (if any) concerning its locality are as follows:

The northwest corner of this claim is 7500 feet West of the Northwest corner of Section 28 Township 8 South Range 16 East

Located, dated, and posted on the ground this 11th day of JANUARY, ~~2010~~ ²⁰¹¹.

Freeport-McMoRan Mineral Properties Inc (Owner)

By: [Signature] (Agent)
Geometrix, L.L.C

AMC 406019



Return to:
Freeport-McMoRan Mineral Properties Inc
10861 N Mavinee Rd Suite 141
Oro Valley, AZ 85737


DATE/TIME: 02/07/2011 1603
FEE: \$14.00
PAGES: 2
FEE NUMBER: 2011-010899



2

LOCATION NOTICE FOR LODE MINING CLAIM

NOTICE IS HEREBY GIVEN that the **CB-1931** lode mining claim has been located by Freeport-McMoRan Mineral Properties Inc, a Delaware corporation, whose current mailing address is 10861 N Mavinee Dr Suite 141 Oro Valley, AZ 85737.



The general course of this claim is **East to West** and it is situated in **Pinal** County, Arizona. This claim is **1500** feet in length and **600** feet in width. This claim runs from the location monument on which this location notice is posted approximately **10** feet in a **Westerly** direction to the **West** end line and **300** feet in a **Southerly** direction to the **South** end line. This claim is marked by six monuments, one at each corner and one at the center of each end line of the claim. The location monument on which this notice is posted is situated within **Section 27 Township 8S, Range 16E, Gila and Salt River Meridian, Arizona** and this claim encompasses portions of the following quarter section(s), section(s), Township(s) and Range(s): **Northwest 1/4 Section 27, Township 8S, Range 16E Gila and Salt River Base and Meridian, Pinal County, Arizona.**

The locality of this claim with reference to some natural object or permanent monument and additional information (if any) concerning its locality are as follows:

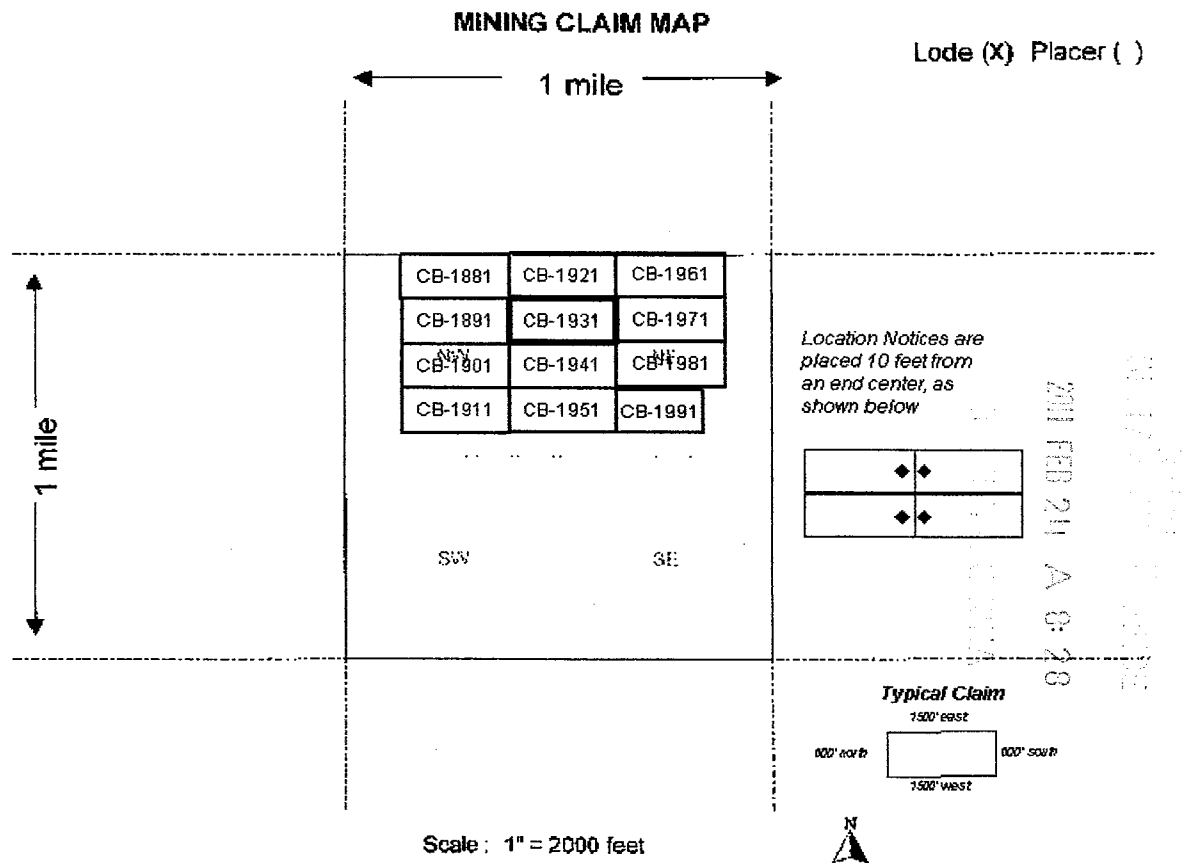
The northwest corner of this claim is 7500 feet West and 600 feet south of the Northwest corner of Section 28 Township 8 South Range 16 East

Located, dated, and posted on the ground this 11th day of JANUARY, 2011.

Freeport-McMoRan Mineral Properties Inc (Owner)

By: [Signature] (Agent)
Geometrix, L.L.C

AMC 406020



1. The above map depicts the **CB-1931** mining claim, which is located in the **Northwest 1/4 Section 27 Township 8S Range 16E, Gila and Salt River Base and Meridian, Pinal County, Arizona.**
2. The type of corner, end center, and location monuments used are as follows: **2" by 2" by 5' wooden posts**
3. The bearings and distances in degrees and feet between claim corners are as depicted on the map.



Return to:
Freeport-McMoRan Mineral Properties Inc
10861 N Mavinee Rd Suite 141
Oro Valley, AZ 85737


DATE/TIME: 02/07/2011 1603
FEE: \$14.00
PAGES: 2
FEE NUMBER: 2011-010900



2

LOCATION NOTICE FOR LODE MINING CLAIM

NOTICE IS HEREBY GIVEN that the **CB-1941** lode mining claim has been located by Freeport-McMoRan Mineral Properties Inc, a Delaware corporation, whose current mailing address is 10861 N Mavinee Dr Suite 141 Oro Valley, AZ 85737.



The general course of this claim is **East to West** and it is situated in **Pinal** County, Arizona. This claim is **1500** feet in length and **600** feet in width. This claim runs from the location monument on which this location notice is posted approximately **10** feet in a **Westerly** direction to the **West** end line and **300** feet in a **Southerly** direction to the **South** end line. This claim is marked by six monuments, one at each corner and one at the center of each end line of the claim. The location monument on which this notice is posted is situated within **Section 27 Township 8S, Range 16E, Gila and Salt River Meridian, Arizona** and this claim encompasses portions of the following quarter section(s), section(s), Township(s) and Range(s): **Northwest 1/4 Section 27, Township 8S, Range 16E Gila and Salt River Base and Meridian, Pinal County, Arizona.**

The locality of this claim with reference to some natural object or permanent monument and additional information (if any) concerning its locality are as follows:

The northwest corner of this claim is 7500 feet West and 1200 feet south of the Northwest corner of Section 28 Township 8 South Range 16 East

Located, dated, and posted on the ground this 11th day of JANUARY, ^{2011.}~~2010.~~

Freeport-McMoRan Mineral Properties Inc (Owner)

By: [Signature] (Agent)
Geometrix, L.L.C

AMC 406021



Return to:
Freeport-McMoRan Mineral Properties Inc
10861 N Mavinee Rd Suite 141
Oro Valley, AZ 85737


DATE/TIME: 02/07/2011 1603
FEE: \$14.00
PAGES: 2
FEE NUMBER: 2011-010901



①

LOCATION NOTICE FOR LODE MINING CLAIM

NOTICE IS HEREBY GIVEN that the **CB-1951** lode mining claim has been located by Freeport-McMoRan Mineral Properties Inc, a Delaware corporation, whose current mailing address is 10861 N Mavinee Dr Suite 141 Oro Valley, AZ 85737.



The general course of this claim is **East to West** and it is situated in **Pinal** County, Arizona. This claim is **1500** feet in length and **600** feet in width. This claim runs from the location monument on which this location notice is posted approximately **10** feet in a **Westerly** direction to the **West** end line and **300** feet in a **Southerly** direction to the **South** end line. This claim is marked by six monuments, one at each corner and one at the center of each end line of the claim. The location monument on which this notice is posted is situated within **Section 27 Township 8S, Range 16E, Gila and Salt River Meridian, Arizona** and this claim encompasses portions of the following quarter section(s), section(s), Township(s) and Range(s): **Northwest 1/4 Section 27, Township 8S, Range 16E Gila and Salt River Base and Meridian, Pinal County, Arizona.**

The locality of this claim with reference to some natural object or permanent monument and additional information (if any) concerning its locality are as follows:

The northwest corner of this claim is 7500 feet West and 1800 feet south of the Northwest corner of Section 28 Township 8 South Range 16 East

Located, dated, and posted on the ground this 11th day of JANUARY, ~~2010~~ ²⁰¹¹.

Freeport-McMoRan Mineral Properties Inc (Owner)

By: [Signature] (Agent)
Geometrix, L.L.C

AMP 406022



Return to:
Freeport-McMoRan Mineral Properties Inc
10861 N Mavinee Rd Suite 141
Oro Valley, AZ 85737


DATE/TIME: 02/07/2011 1603
FEE: \$14.00
PAGES: 2
FEE NUMBER: 2011-010902



2

LOCATION NOTICE FOR LODE MINING CLAIM

NOTICE IS HEREBY GIVEN that the **CB-1961** lode mining claim has been located by Freeport-McMoRan Mineral Properties Inc, a Delaware corporation, whose current mailing address is 10861 N Mavinee Dr Suite 141 Oro Valley, AZ 85737.



The general course of this claim is **East to West** and it is situated in **Pinal** County, Arizona. This claim is **1500** feet in length and **600** feet in width. This claim runs from the location monument on which this location notice is posted approximately **10** feet in a **Westerly** direction to the **West** end line and **300** feet in a **Southerly** direction to the **South** end line. This claim is marked by six monuments, one at each corner and one at the center of each end line of the claim. The location monument on which this notice is posted is situated within **Section 27 Township 8S, Range 16E, Gila and Salt River Meridian, Arizona** and this claim encompasses portions of the following quarter section(s), section(s), Township(s) and Range(s): **Northwest 1/4 Section 27, Township 8S, Range 16E Gila and Salt River Base and Meridian, Pinal County, Arizona.**

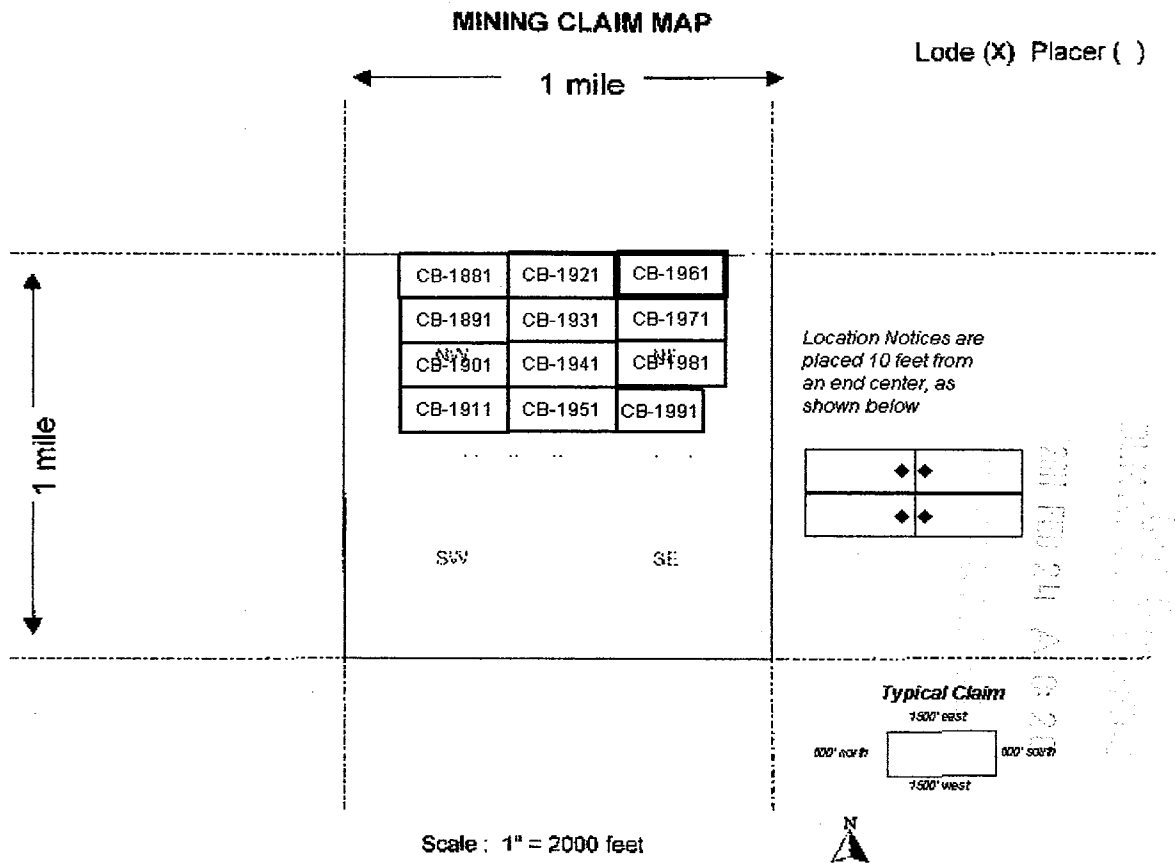
The locality of this claim with reference to some natural object or permanent monument and additional information (if any) concerning its locality are as follows:

The northwest corner of this claim is 9000 feet West of the Northwest corner of Section 28 Township 8 South Range 16 East

Located, dated, and posted on the ground this 13th day of JANUARY, ~~2010~~ ²⁰¹¹.
Freeport-McMoRan Mineral Properties Inc (Owner)

By: [Signature] (Agent)
Geometrix, L.L.C

AMC 406023



1. The above map depicts the **CB-1961** mining claim, which is located in the **Northwest 1/4 Section 27 Township 8S Range 16E, Gila and Salt River Base and Meridian, Pinal County, Arizona.**
2. The type of corner, end center, and location monuments used are as follows: **2" by 2" by 5' wooden posts**
3. The bearings and distances in degrees and feet between claim corners are as depicted on the map.



Return to:
Freeport-McMoRan Mineral Properties Inc
10861 N Mavinee Rd Suite 141
Oro Valley, AZ 85737


DATE/TIME: 02/07/2011 1603
FEE: \$14.00
PAGES: 2
FEE NUMBER: 2011-010903



2

LOCATION NOTICE FOR LODE MINING CLAIM

NOTICE IS HEREBY GIVEN that the **CB-1971** lode mining claim has been located by Freeport-McMoRan Mineral Properties Inc, a Delaware corporation, whose current mailing address is 10861 N Mavinee Dr Suite 141 Oro Valley, AZ 85737.



The general course of this claim is **East to West** and it is situated in **Pinal** County, Arizona. This claim is **1500** feet in length and **600** feet in width. This claim runs from the location monument on which this location notice is posted approximately **10** feet in a **Westerly** direction to the **West** end line and **300** feet in a **Southerly** direction to the **South** end line. This claim is marked by six monuments, one at each corner and one at the center of each end line of the claim. The location monument on which this notice is posted is situated within **Section 27 Township 8S, Range 16E, Gila and Salt River Meridian, Arizona** and this claim encompasses portions of the following quarter section(s), section(s), Township(s) and Range(s): **Northwest 1/4 Section 27, Township 8S, Range 16E Gila and Salt River Base and Meridian, Pinal County, Arizona.**

The locality of this claim with reference to some natural object or permanent monument and additional information (if any) concerning its locality are as follows:

The northwest corner of this claim is 9000 feet West and 600 feet south of the Northwest corner of Section 28 Township 8 South Range 16 East

Located, dated, and posted on the ground this 13th day of JANUARY, 2011.

Freeport-McMoRan Mineral Properties Inc (Owner)

By: [Signature] (Agent)
Geometrix, L.L.C

AMC 406024



Return to:
Freeport-McMoRan Mineral Properties Inc
10861 N Mavinee Rd Suite 141
Oro Valley, AZ 85737


DATE/TIME: 02/07/2011 1603
FEE: \$14.00
PAGES: 2
FEE NUMBER: 2011-010904



2

LOCATION NOTICE FOR LODE MINING CLAIM

NOTICE IS HEREBY GIVEN that the **CB-1981** lode mining claim has been located by Freeport-McMoRan Mineral Properties Inc, a Delaware corporation, whose current mailing address is 10861 N Mavinee Dr Suite 141 Oro Valley, AZ 85737.



The general course of this claim is **East to West** and it is situated in **Pinal** County, Arizona. This claim is **1500** feet in length and **600** feet in width. This claim runs from the location monument on which this location notice is posted approximately **10** feet in a **Westerly** direction to the **West** end line and **300** feet in a **Southerly** direction to the **South** end line. This claim is marked by six monuments, one at each corner and one at the center of each end line of the claim. The location monument on which this notice is posted is situated within **Section 27 Township 8S, Range 16E, Gila and Salt River Meridian, Arizona** and this claim encompasses portions of the following quarter section(s), section(s), Township(s) and Range(s): **Northwest 1/4 Section 27, Township 8S, Range 16E Gila and Salt River Base and Meridian, Pinal County, Arizona.**

The locality of this claim with reference to some natural object or permanent monument and additional information (if any) concerning its locality are as follows:

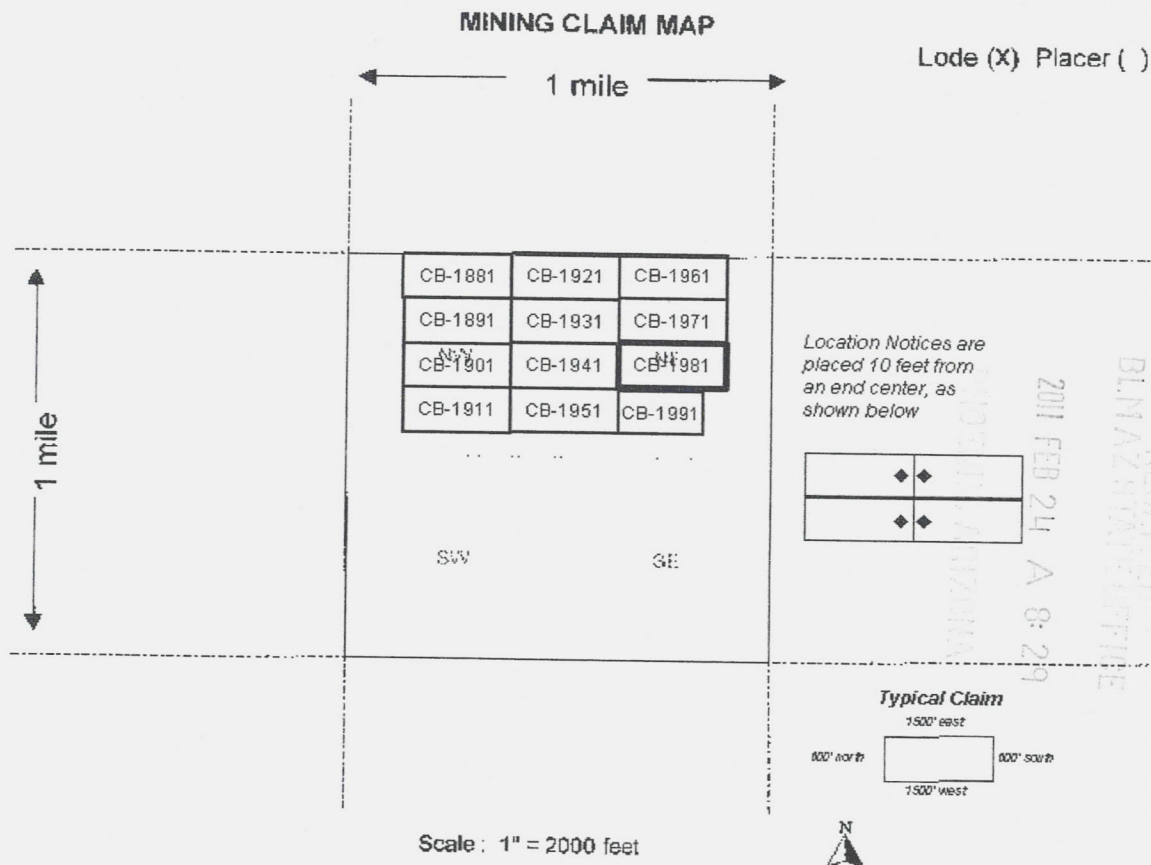
The northwest corner of this claim is 9000 feet West and 1200 feet south of the Northwest corner of Section 28 Township 8 South Range 16 East

Located, dated, and posted on the ground this 13th day of JANUARY, 2011.

Freeport-McMoRan Mineral Properties Inc (Owner)

By: [Signature] (Agent)
Geometrix, L.L.C

AMC 406025



1. The above map depicts the **CB-1981** mining claim, which is located in the *Northwest 1/4 Section 27 Township 8S Range 16E, Gila and Salt River Base and Meridian, Pinal County, Arizona.*
2. The type of corner, end center, and location monuments used are as follows: *2" by 2" by 5' wooden posts*
3. The bearings and distances in degrees and feet between claim corners are as depicted on the map.



Return to:
Freeport-McMoRan Mineral Properties Inc
10861 N Mavinee Rd Suite 141
Oro Valley, AZ 85737


DATE/TIME: 02/07/2011 1603
FEE: \$14.00
PAGES: 2
FEE NUMBER: 2011-010905



2

LOCATION NOTICE FOR LODGE MINING CLAIM

NOTICE IS HEREBY GIVEN that the **CB-1991** lode mining claim has been located by Freeport-McMoRan Mineral Properties Inc, a Delaware corporation, whose current mailing address is 10861 N Mavinee Dr Suite 141 Oro Valley, AZ 85737.




The general course of this claim is **East to West** and it is situated in **Pinal** County, Arizona. This claim is **1500** feet in length and **600** feet in width. This claim runs from the location monument on which this location notice is posted approximately **10** feet in a **Westerly** direction to the **West** end line and **300** feet in a **Southerly** direction to the **South** end line. This claim is marked by six monuments, one at each corner and one at the center of each end line of the claim. The location monument on which this notice is posted is situated within **Section 27 Township 8S, Range 16E, Gila and Salt River Meridian, Arizona** and this claim encompasses portions of the following quarter section(s), section(s), Township(s) and Range(s): **Northwest 1/4 Section 27, Township 8S, Range 16E Gila and Salt River Base and Meridian, Pinal County, Arizona.**

The locality of this claim with reference to some natural object or permanent monument and additional information (if any) concerning its locality are as follows:

The northwest corner of this claim is 9000 feet West and 1800 feet south of the Northwest corner of Section 28 Township 8 South Range 16 East

Located, dated, and posted on the ground this 12th day of JANUARY, ²⁰¹¹⁻~~2010~~.

Freeport-McMoRan Mineral Properties Inc (Owner)

By  (Agent)
Geometrix, L.L.C

AMJ 406026

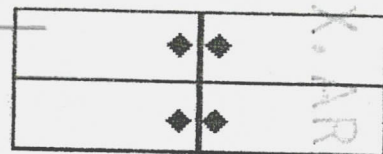
MINING CLAIM MAP

Lode (X) Place



CB-0011	CB-0101	CB-0191	CB-0281
CB-0021	CB-0111	CB-0201	CB-0291
CB-0031 ^{N₁W}	CB-0121	CB-0211 ^{W₁S}	CB-0301
CB-0041	CB-0131	CB-0221 <i>Sec 20</i>	CB-0311
CB-0051	CB-0141	CB-0231	CB-0321
CB-0061	CB-0151	CB-0241	CB-0331
CB-0071 ^{S₁W}	CB-0161	CB-0251 ^{S₁E}	CB-0341
CB-0081	CB-0171	CB-0261	CB-0361
CB-0091	CB-0181	CB-0271	CB-0351

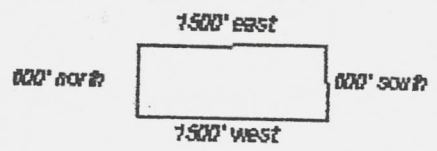
Location Notices are placed 10 feet from an end center, as shown below



PHOENIX, ARIZONA

29

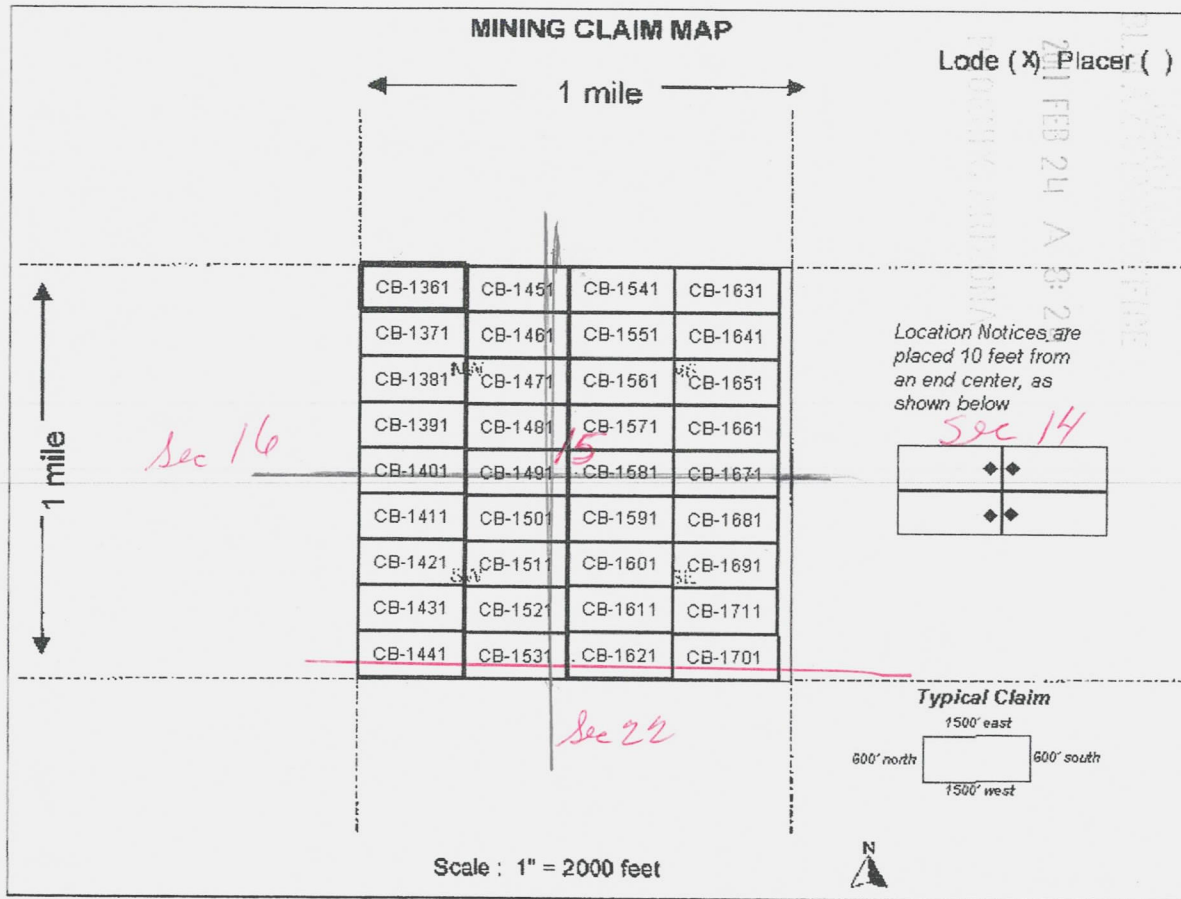
Typical Claim



Scale : 1" = 2000 feet



The map depicts the **CB-0091** mining claim, which is located in the *South* Township 8S Range 16E, Gila and Salt River Base and Meridian, P

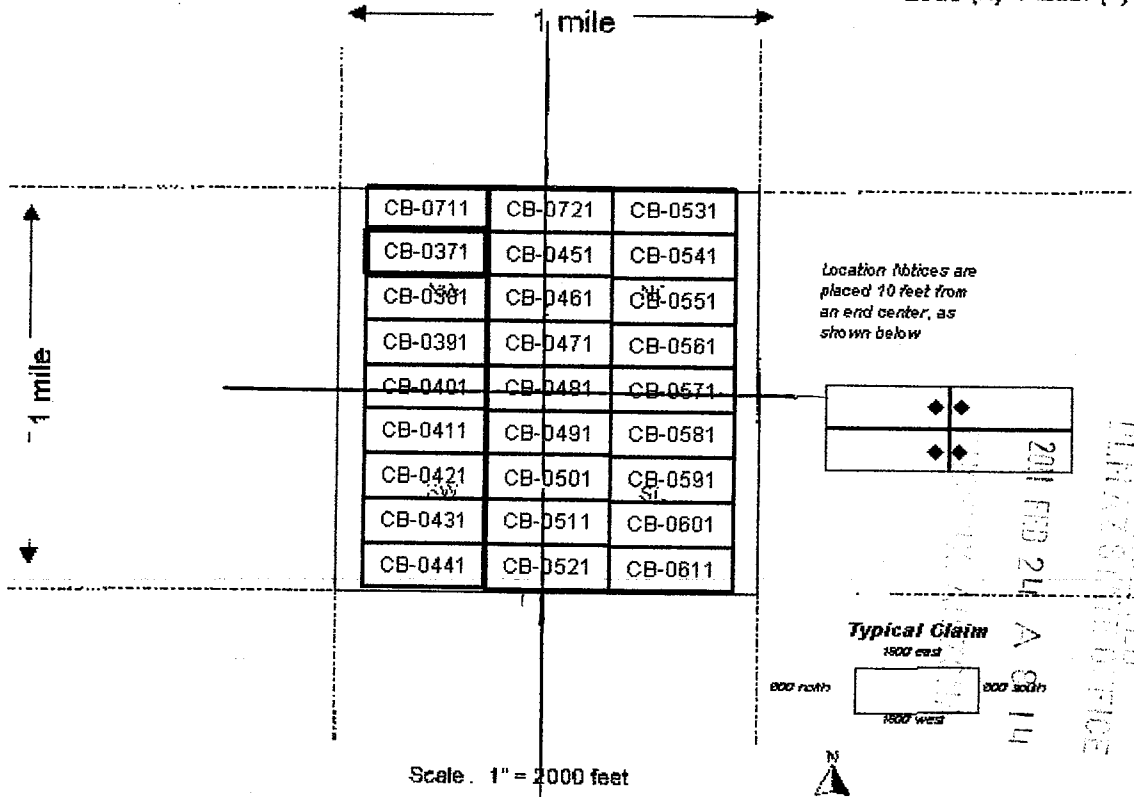


1. The above map depicts the **CB-1361** mining claim, which is located in the **Northeast 1/4 Section 15 Township 8S Range 16E, Gila and Salt River Base and Meridian, Pinal County, Arizona.**
2. The type of corner, end center, and location monuments used are as follows: **2" by 2" by 5' wooden posts**
3. The bearings and distances in degrees and feet between claim corners are as depicted on the map.

Sec 21

MINING CLAIM MAP

Lode (X) Placer ()

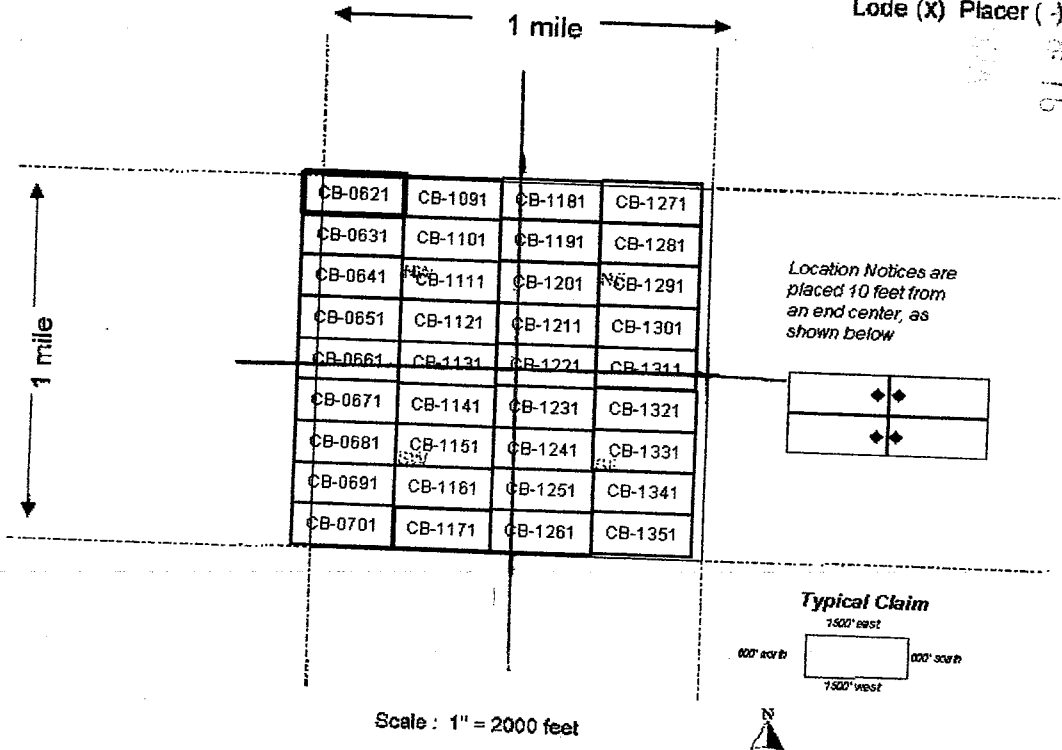


1. The above map depicts the **CB-0371** mining claim, which is located in the **Northwest 1/4 Section 21 Township 8S Range 16E, Gila and Salt River Base and Meridian, Pinal County, Arizona.**
2. The type of corner, end center, and location monuments used are as follows: **2" by 2" by 5' wooden posts**
3. The bearings and distances in degrees and feet between claim corners are as depicted on the map.



Sec. 22

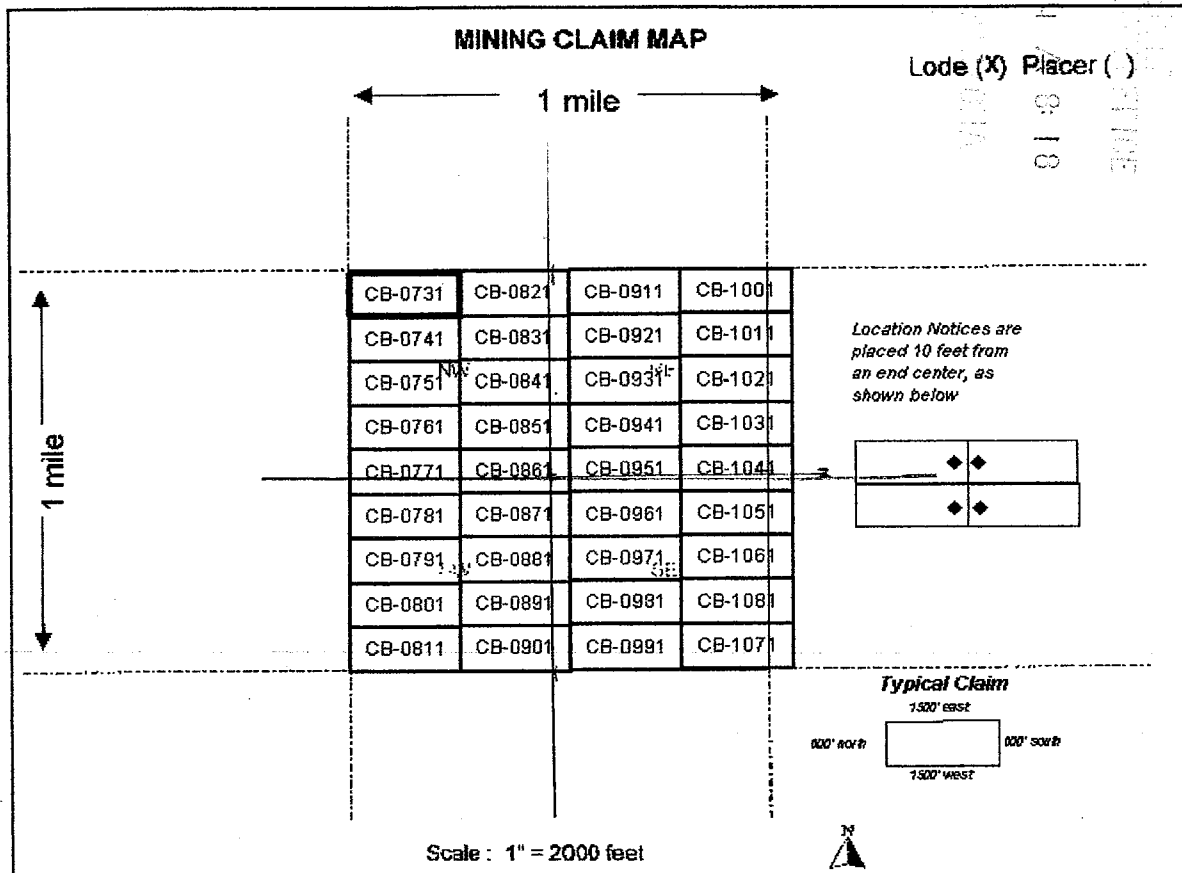
MINING CLAIM MAP



2011 FEB 24 A 8:16
 PIMA COUNTY RECORDER
 PIMA COUNTY RECORDER

1. The above map depicts the **CB-0621** mining claim, which is located in the **Northwest 1/4 Section 22 Township 8S Range 16E, Gila and Salt River Base and Meridian, Pinal County, Arizona.**
2. The type of corner, end center, and location monuments used are as follows: **2" by 2" by 5' wooden posts**
3. The bearings and distances in degrees and feet between claim corners are as depicted on the map.

Sec. 17



1. The above map depicts the **CB-0731** mining claim, which is located in the **Northeast 1/4 Section 17 Township 8S Range 16E, Gila and Salt River Base and Meridian, Pinal County, Arizona.**
2. The type of corner, end center, and location monuments used are as follows: **2" by 2" by 5' wooden posts**
3. The bearings and distances in degrees and feet between claim corners are as depicted on the map.

DEPARTMENT OF INTERIOR
BUREAU OF LAND MANAGEMENT

Input Parameters for Geographic Report with Land

System Id = CR

Admin State = AZ

Geo State = AZ

Casetype Begins With

Case Disp Txt = AUTHORIZED, CANCELLED, EXPIRED, PENDING, REJECTED, RELINQUISHED, WITHDRAWN

Mer Twp Rng = 14 0080S 0160E

Section = 015, 016, 017, 020, 021, 022, 027, 028, 999

Mtrs =

Commodity =

Commodity Txt =

Pending Org =

Pend Org Decode =

Total Rows Returned: 0

TOWNSHIP 8 SOUTH RANGE 16 EAST OF THE GILA AND SALT RIVER MERIDIAN, ARIZONA

SECTION OR TRACT	SUBDIVISION																ACRES	KIND OF ENTRY -OR- PURPOSE OF ORDER	SERIAL FILE -OR- ORDER NUMBER	DATE OF ACTION	DATE POSTED	REMARKS - E. G. DATE CLOSED, TERMINATED, REJECTED OR RESCINDED		
	NE 1/4				NW 1/4				SW 1/4				SE 1/4										LOTS	OTHER DESCRIPTION
	NE	NW	SW	SE	NE	NW	SW	SE	NE	NW	SW	SE	NE	NW	SW	SE								
FOR ORDERS EFFECTING DISPOSAL OR USE OF UNIDENTIFIED LANDS WITHDRAWN FOR CLASSIFICATION, MINERALS, WATER, AND/OR OTHER PUBLIC PURPOSES, REFER TO INDEX OF MISCELLANEOUS DOCUMENTS																								
																		All Secs. 16 & 36	Territorial Res.	Act of Cong.	2/24/1863		Extends and continues in force Acts of 9/9/1850 & 7/22/1854	
12	x	x	x	x														200.00	DLE	F 162	2/28/1879		Canc. 1/21/1886	
2	x																	40.42	DLE	F 163	2/28/1879		Canc. 10/15/1885	
7																	All	630.48	DLE	T 609	2/16/1886		Rel. 3/11/1889	
26																								
27																	Lot 37 (MS)	19.35	ME Pat.	14037	5/17/1888		MC 395	
26																	Lot 38 (MS)	14.30	ME Pat.	14086	6/4/1888		MC 396	
1																		40.00	TC	T 861	3/26/1889		Rel. 10/16/1890	
1																		160.00	CE Pat.	320	4/16/1890			
1																	3,4	160.99	CE Pat.	329	4/16/1890			
1		x	x															120.14	DLE	T 1676	10/16/1890		Canc. 4/25/1896	
12	x	x	x															160.00	CE Pat.	6413	1/22/1891			
26																	Lot 39 (MS)	20.22	ME Pat.	17261	2/7/1891		MC 424	
26																								
27																	Lot 42 (MS)	20.66	ME Pat.	18511	8/19/1891		MC 445	
26																	Lot 43 (MS)	12.73	ME Pat.	20947	4/23/1892		MC 426	
1																								
12	x																	120.00	DLE	T 2457	10/7/1893		Canc. 9/8/1896	
26																								
27																	Lot 40A (MS)	20.66	ME Pat.	25316	2/28/1895		MC 433	
26																								
35																	Lot 1157 (MS)	20.019	ME Pat.	30248	12/17/1898		MC 599	
1																								
2																								
12																								
13																	M&B, See Remarks		R/W RR	PHX 086616	10/16/1902		Subdiv. Undef.; Other Tps.: 8S 17E, 9S 17E; See R/W 10/10/1904	
1																								
12																	M&B, See Remarks		R/W RR	PHX 086636	10/10/1904		Subdiv. Undef.; 7S 16E	
12	x																							
1																		80.00	HE	PHX 06423	7/10/1909		Rel. 8/23/1911	
1																	All Secs. 2, 16, 32 & 36		SG	Act of Cong.	6/20/1910		Title to State fixed by Proc. 2/14/1912; subj. to prior rights	
12																	M&B, See Remarks		R/W RR	PHX 010879	2/23/1911		Subdiv. Undef.; 5S 15E; Rel. 7/23/1925	
1																								
12	x																	80.00	HE	PHX 015229	8/23/1911		Rel. 6/12/1916	
26																	MS 2999	17.503	ME Pat.	369118	12/2/1913			
1																								
12	x																	80.00	HE	PHX 030519	6/12/1916		Canc. 1/17/1910	
21																								
29																								
1		x	x														3S 7W	160.14	EO wd. Pw Res.	59 (AR 10)	2/25/1919		Rev. PLO 2720 7/9/1962;	
3																	All	642.08	HC Pat.	703112	8/21/1919			
4																	All	641.80						
5																	All	639.62						
8																	All	640.00						
9																	All	640.00						
10																	All	640.00						
11																	All; 3S 5W	640.00	IL	35	9/14/1920			
7																	All; 16N 1E	636.68	IL	37	10/20/1920			
6																	All; 22S 29E	633.77	IL	41	12/6/1920			
12																	21S 7E	40.00	SS Charitable, Penal & Reform- atory Institutions	10	3/3/1923			

TOWNSHIP 8 SOUTH RANGE 16 EAST OF THE GILA AND SALT RIVER MERIDIAN, ARIZONA

SECTION OR TRACT	SUBDIVISION				LOTS	OTHER DESCRIPTION	ACRES	KIND OF ENTRY -OR- PURPOSE OF ORDER	SERIAL FILE -OR- ORDER NUMBER	DATE OF ACTION	DATE POSTED	REMARKS E. G. DATE CLOSED, TERMINATED, REJECTED OR RESCINDED
	NE 1/4	NW 1/4	SW 1/4	SE 1/4								
FOR ORDERS EFFECTING DISPOSAL OR USE OF UNIDENTIFIED LANDS WITHDRAWN FOR CLASSIFICATION, MINERALS, WATER, AND/OR OTHER PUBLIC PURPOSES, REFER TO INDEX OF MISCELLANEOUS DOCUMENTS												
1							40.00					
12	x					8S 17E	40.00	HE Pat.	911923	7/17/1923		
26												
35					MS 3751		28.65	NE Pat.	942539	8/5/1924		
31						All	635.04	SRHE Pat.	980443	6/7/1926		
26												
27					MS 3973		7.636	ME Pat.	989029	11/12/1926		
26					MS 3974		65.565	ME Pat.	989030	11/12/1926		
26					MS 3972		4.471	ME Pat.	989394	11/18/1926		
26												
27					MS 3971		20.464	ME Pat.	989395	11/18/1926		
						All Secs. 2, 16, 32 & 36		SG	Act of Cong.	1/25/1927		Extends Act of 6/20/1910 to Min. lands; subj. to prior rights
30					3,4	E _{1/2} SW _{1/2} SE _{1/2}	418.75					
29						7S 16E	160.00	SRHE	PHX 064647	12/13/1930		Rel. 7/16/1931
1					1							
24												
25												
26						N _{1/2} NE _{1/2} , N _{1/2} SW _{1/2} ; M&B, See Remarks		R/W Trans. Line	PHX 086835	7/5/1935		Subdiv. Undef.; 5S 15E Case Closed 9/2/1987;
15						All	640.00					
21	x	x	x	x			480.00					
22						All	640.00					
27	x	x	x	x	4,5,6,7		595.04					
28						All	640.00					
34						All; 12S 19E	640.00	SX Pat.	1114850	10/8/1942		
29	x	x	x	x			600.00					
17						All	640.00					
18						All	637.42					
19						All	637.70					
20						All	640.00					
30						All	637.54					
33						All	640.00	SX Pat.	1115120	11/2/1942		
26					MS 4203		40.612	ME Pat.	1118609	6/13/1944		
33												
34												
35					MS 4320	9S 16E	1458.819	ME Pat.	1128684	4/11/1950		
25	x	x	x	x			400.00					
26	x					8S 17E	40.00	PX Pat.	1131895	5/2/1951		
25						See Remarks						E _{1/2} SE _{1/2} , NW _{1/2} SE _{1/2} , N _{1/2} SW _{1/2}
26						E _{1/2} SE _{1/2} NE _{1/2}	110.00	PX Pat.	1133532	12/28/1951		
27					MS 4342		19.984	ME Pat.	1134005	2/14/1952		
22												
27					MS 4343		39.178	ME Pat.	1134019	2/15/1952		
1							40.00	PS Pat.	1136360	9/4/1952		
1												
12												
13	x	x	x	x				R/W RR	AR 05817	1/25/1954		
35								R/W Pipe Line	AR 07377	12/9/1954		Proof of Construction 2/17/1959
24												
25						SW _{1/4} NW _{1/4} SW _{1/4}						
26								R/W Pipe Line	AR 07116	12/15/1954		Proof of Construction 2/17/1959

TOWNSHIP 8 SOUTH RANGE 16 EAST OF THE GILA AND SALT RIVER MERIDIAN, ARIZONA

SECTION OR TRACT	SUBDIVISION								ACRES	KIND OF ENTRY -OR- PURPOSE OF ORDER	SERIAL FILE -OR- ORDER NUMBER	DATE OF ACTION	DATE POSTED	- REMARKS - E. G. DATE CLOSED, TERMINATED, REJECTED OR RESCINDED				
	NE 1/4		NW 1/4		SW 1/4		SE 1/4											
	NE	NW	SE	SW	NE	NW	SE	SW										
FOR ORDERS EFFECTING DISPOSAL OR USE OF UNIDENTIFIED LANDS WITHDRAWN FOR CLASSIFICATION, MINERALS, WATER, AND/OR OTHER PUBLIC PURPOSES, REFER TO INDEX OF MISCELLANEOUS DOCUMENTS																		
1										I					40.05			
2										I					80.42			
12											12N 5E				80.00	0. Wdl. Pwr. Site Cl.	438	11/16/1996
1										I								
13	x	x	x															
24																		
25																		
26											SW 1/4 SW 1/4							
26											See Remarks							That part of SW 1/4 SE 1/4 in unpatented Javellin & Tip Top Mining Claims
35											See Remarks							
24											See Remarks							
24											See Remarks							
1										I	7S 16E; 8S 17E							Subl. to Sec. 24 FPA
26																		
35											HS 4430				122.237	ME Pat.	1221137	7/13/1961 7/17/1961
21																		
29											8N 1E							
1										I	7S 16E							
1																		
12																		
13											All							
14											All							
21																		
23											All							
24											All							
25											See Remarks							
26											See Remarks							
29																		
35											See Remarks ; 5S 2E							
12											5S 2E							
1																		
12																		
13											All							
14											All							
23											All							
24											All							
25											See Remarks							
26											See Remarks							
35											See Remarks							
12																		
1																		
12																		
13											All							
14											All							
23											All							
24											All							
25											See Remarks							
26											See Remarks							
35											See Remarks							
12																		
1																		
12																		
13											All							
14											All							
23											All							
24											All							
25											See Remarks							
26											See Remarks							
35											See Remarks							
12																		
1																		
12																		
26																		
24																		
1																		
1																		
2																		
12																		
1																		
1																		
2																		
12																		
1																		
1																		
2																		
12																		
1																		
1																		
2																		
12																		
1																		
1																		
2																		
12																		
1																		
1																		
2																		
12																		
1																		
1																		
2																		
12																		
1																		
1																		
2																		
12																		
1																		
1																		
2																		
12																		
1																		
1																		
2																		
12																		
1																		
1																		
2																		
12																		
1																		
1																		
2																		
12																		
1																		
1																		
2																		
12																		
1																		
1																		
2																		
12																		
1																		

TOWNSHIP 8 SOUTH RANGE 16 EAST OF THE GILA AND SALT RIVER MERIDIAN, ARIZONA

SECTION	SUBDIVISION								ACRES	KIND OF ENTRY -OR- PURPOSE OF ORDER	SERIAL FILE -OR- ORDER NUMBER	DATE OF ACTION	DATE POSTED	REMARKS E. G. DATE CLOSED, TERMINATED, REJECTED OR RESCINDED		
	NE 1/4		NW 1/4		SW 1/4		SE 1/4								LOTS	OTHER DESCRIPTION
	NENWSE	NESE	NWNWSE	NWSE	SWNWSE	SWSE	SENWSE	SESE								
1									1							
12			x		x					75 16E		D. Opening to Entry	A 6721	2/15/1972		
33																
34										M&B; 95 16E		Min. Pat.	02-75-0056	4/25/1975	5/1/1975	Pat. Issued for Min. only; (A 6385)
22										All; See Remarks	630.00	OG Lse.	A 12476	4/7/1981		Less Patented Mining Claim; Eff. 5/1/1981; Term. 5/1/1984; OG Sim. Oct 1, 1984
13										All						
14										All						
23										All						
24										All	2560.00	OG Lse.	A 12477	4/7/1981		Eff. 5/1/1981; Term. 5/1/1984; OG Sim. Oct 1, 1984
15										All						
17										All						
18	x	x	x	x	x				1,2,3,4							
19	x	x	x	x	x				1,2,3,4							
20										All						
21										All						
25						x	x			See Remarks						S1N4S4E, SWN4W5E, W1SW5E
26	x	x	x	x	x					W1SE4NE2 less ME Pats						
27	x	x	x	x	x	x	x	x	4,5,6,7	less ME Pats						
28										All						
29										All						
30	x	x	x	x	x				1,2,3,4							
31	x	x	x	x	x				1,2,3,4							
33										All less ME Pats						
34	x	x	x	x	x	x	x	x		less ME Pats						
35	x	x								less ME Pats	8160.74	OG Lse.	A 14228	4/27/1981		Eff. 5/1/1981; Term. 5/2/1983; OG Sim. Sep. 1983
12			x	x	x	x	x	x			400.00	OG Lse.	A 15876	6/8/1981		Eff. 7/1/1981; Term. 7/1/1984; OG Sim. Dec. 1984
1									1	75 16E	40.03	OG Lse.	A 16641	9/3/1981		Eff. 10/1/1981 Term. 10/1/1984; OG Sim. Feb. 1985
12			x		x					See Remarks		R/W Road	A 19149	4/9/1984	6/26/1986	E1N4E2, NE4SE2NE2; NS 2477;
12			x	x	x	x	x	x			400.00					
13										All;	640.00					
14										All;	640.00					
23	x	x	x	x	x	x	x	x			320.00					
24										All;	640.00	Notice of Realty Action SX	A 20347	9/20/1985	10/22/1985	Seg from mining laws; open to leasing; seg to term. 9/19/1987
25						x	x			See Remarks						S1N4SW4, SW1N4SW4, W1SW4SE4;
26										See Remarks						All remaining Public land;
35										See Remarks	566.10	PX Patent	02-86-0015	2/3/1986	4/17/1986	All remaining Public land; (A 19395)
12			x	x	x	x	x	x								
13										All						
15										All						
23	x	x	x	x	x	x	x	x								
24	x	x	x	x	x	x	x	x				SX Patent	02-86-0040	4/17/1986	8/19/1986	(A 20347-b)
25						x	x	x				Notice of Realty Action (SX)	A 22436	11/13/1986	5/1/1987	Segregated from entry under the mining laws, except the mineral leasing laws.
23						x	x	x								Seg. to term. 11/12/1988;
23						x	x	x		45 30E		Patent (SX)	02-87-0049	9/28/1987	4/6/1988	(A-22436)
21			x	x	x											
29						x				Ld Tp .65 16E		Notice of Realty Action (SX)	A-23098	12/7/1987	7/19/1988	Segregated from entry under the mining laws, except the mineral leasing laws.
																Seg. to term. 12/6/1989;

GILA AND SALT RIVER MERIDIAN, ARIZONA

TOWNSHIP 8 SOUTH RANGE 16 EAST OF THE GILA AND SALT RIVER MERIDIAN, ARIZONA

SECTION	SUBDIVISION								ACRES	KIND OF ENTRY --OR-- PURPOSE OF ORDER	SERIAL FILE -OR- ORDER NUMBER	DATE OF ACTION	DATE POSTED	REMARKS E. G. DATE CLOSED, TERMINATED, REJECTED OR RESCINDED		
	NE 1/4		NW 1/4		SW 1/4		SE 1/4								LOTS	OTHER DESCRIPTION
	N	E	N	W	S	W	N	E								
1									1							
24								x x								
25			x x													
26		x x						x		N 1/2 NE 1/4, N 1/2 NW 1/4 SE 1/4	R/W Reservation AZA-22979	12/15/1987				
31	x x x x	x x						x x x x x x	1 thru 4		CHI Ap'n. Amended AZA-22922	2/19/1988	4/28/1988	Segregates lands will be open to appropriation under the public land laws, including the mining laws. Seg. to term. 11/24/1989;		
31	x x x x	x x						x x x x x x	1 thru 4	Ld Tp 10S 14E	Notice of Realty Action (CHI) AZA-22922	8/15/1989	8/21/1989	Segregates mineral interest to the extent that they will be open to appropriation under the public land laws, including the mining laws. Seg. to term. 7/27/1991;		
24								x			R/W Transmission Line AZA-22979	4/29/1991	5/8/1991			
31										Alt; Ld Tp 10S 14E	Notice of Realty Action (CHI) AZA-22922	8/8/1991	8/19/1991	The Mineral Interest will be segregated to the extent that they will be open to appropriation under the mining laws and the mineral leasing laws. Seg. to term. 8/7/1993;		

